

Cambria County 25

At a Court of General Quarter Sessions of the Peace held at Ebensburg for the County of Cambria on the third day of July A. D. one thousand eight hundred and thirty three Before the Honorable the Judges of said Court, On the Petition of divers inhabitants of the Townships of Cambria in said County setting forth that they labor under great inconvenience for want of a Private Road to lead from near the house of William O'Connell the best and nearest way to the Turnpike Road at or near the house of William Wherry, and there fore praying the Court to appoint proper persons to view and lay out the same according to law; Whereupon the Court upon due consideration had of the premises, do order and appoint Stephen Lloyd, Joshua Parrish, Richards Lewis, Rowland Humphrey, William O'Keefe and Evan Davis who after being respectively sworn or affirmed to perform the duties of their appointment with impartiality and fidelity, are to view the ground proposed for the said Road; and if they, or any five of them, view the same, and any four of the actual viewers agree that there is occasion for such Road, they shall proceed to lay out the same, as agreeable to the desire of the petitioners as may be, having respect to the best ground for a Road, and the shortest distance, in such a manner as to do the least injury to private property; and shall make report thereof, stating particularly whether they judge the same necessary for a public or private Road, together with a plot or draft thereof, and the courses and distances and references to the improvements through which it may pass, to the next Court of Quarter Sessions to be held for said County. In which report they shall state that they have been sworn or affirmed according to law

By the Court

A. P. Dawson
Clerk

July Sessions 1833

Order to view a private

Road from near

William O'Connell's

to the Turnpike Road

Near

William Henry's

Viewers

Stephen Lloyd

Joseph Parrish

Richard Lewis

Rowland Humphreys

William O'Keefe

Evan Davis

3 Dec 1833 Put down for a


Sum

Dec 75 paid by Dec

To the Judges of the above Honorable Court We Stephen Lloyd Joshua Parrish Rowland Humphreys William O'Keefe and Evan Davis after being duly sworn do report that in pursuance of the above order, we have viewed the ground therein mentioned, and do return for Private use the following Courses and Distances, viz beginning at the South west corner of the above mentioned William O'Connell's Barn now building, thence North twenty five Degrees west Sixty nine perches to a Beech. North fifty five Degrees west thirty four perches to a Beech. North twenty nine west eight perches to a spruce. North fourteen perches to Beech. North twenty west twenty one perches to a Post. North twenty one East eleven perches to a Post. North ten west twenty perches to beech. North sixty three East ten perches to a Post. North twenty two East fifty perches to a Post. North thirty three perches Post. North thirty five East forty six to an Ash. North fifty five East one hundred and ten perches to a Sugar. North thirty seven East thirty two perches to a Post. North seventeen East thirty and a fourth perches to Post. and North eight Degrees East Seventy eight perches to the Sunnyside road fifteen perches west of the above mentioned William O'Connell's Sign Post.

Witness our hands this thirtieth day of September A.D. Eighteen hundred and thirty three.

Stephen Lloyd	} sworn	1 1/2 Days
Joshua Parrish		1 Day
R. Humphreys		1 1/2 Days
Wm O'Keefe		1 Day
Evan Davis		1 1/2 Days



Richard A.

Board of Trustees

of the

University of

California

and

California State

University

Q

The undersigned agreeably to the above Order
being first sworn have reviewed the Ground and
parts adjacent and have laid out for Public use
the following road to wit beginning Peter God
House on Susquehanna river thence South ^{forty} West
twelve Perches to a Post thence South forty three West
twenty six Perches to a White Oak thence South fifty
one West forty one Perches to a Dogwood thence South
five West sixty Perches to a Post by an improvement
thence South fifteen West one hundred and fifteen Perches
to an Hickory thence South fifty ~~two~~ degrees West
twelve Perches to a Dogwood thence South twenty
two degrees ^{West} twenty Perches to a Run thence same
course seventy eight Perches to a White Pine then
South twenty degrees West at eighteen Perches crossed
a Road then same course forty six Perches to a Birch
thence South fifteen degrees East twenty eight Perches
to John B Douglas Saw Mill thence South three
degrees West sixty four Perches to a Spruce thence
South fourteen degrees East forty eight Perches to
an Hickory ^{near a Run} thence South forty four
degrees East ^{thirty Perches} ~~thirty Perches~~
cross Susquehanna River then same
course ten Perches to a White Pine thence South
sixty degrees East forty Perches to a Maple thence
South eighty four degrees East thirty three Perches
to a Spruce thence South thirty seven degrees East
at eighteen Perches cross a Run then same course ^{at} ~~sixty~~
Perches Daniel Smires improvement then same course
ten Perches to a White Pine thence South forty
seven degrees East forty four Perches to a Sugar
Maple thence South forty degrees East forty two
Perches to a Post at Benjamin Pitmans improv-
ement thence South seventy four degrees East one
hundred and sixty Perches to a Spruce ^{near a Run}
thence South thirty two degrees East eighty Perches
to a Sugar Maple thence South fifty two degrees
East seventy two Perches to a Sugar Maple thence
South seven degrees East twenty six Perches to a Spruce

thence South eleven degrees West fourteen Perches
William Gifford's improvement across a Run to a
thence South seventeen degrees East twenty four Perches
to a Spruce thence South five degrees West eighteen
to an Iron Wood thence South twenty two degrees
East ten Perches to a White Pine thence South forty
three degrees West twenty Perches to a White Pine
thence South one degree East one hundred and twenty seven
Perches to a Spruce thence South thirteen degrees
East twenty Perches Thomas B. Adams improvement
then same course thirty two Perches to an Iron Wood
thence South twenty degrees East at sixty eight
Perches Isaac Gifford's Improvement then same
course forty six Perches to a Gum thence South eleven
degrees East at fifty ^{two} Perches cross Sugguchanna River
then same course one hundred and nineteen Perches
to a Spruce thence South twenty five degrees East
ninety six Perches to an Hickory thence South thir-
teen degrees West one hundred and forty Perches to a Sugar
Maple thence South ten degrees East fourteen Perches
to a Spruce thence South nineteen degrees East sixty
six Perches to a Linn tree thence Due South ninety
two Perches to an Hickory thence South forty five degrees
West at sixty Perches Joseph Cook's Improvement then
same course nine Perches to a Beech thence South twen-
ty degrees West forty six Perches to an Iron Wood thence
Due South thirty Perches to a Sugar Maple thence
South fifteen degrees East twenty six Perches to a Post thence
South thirty degrees East six Perches to a Chestnut at
Melchor Bever's improvement thence South five degrees
West at one hundred and thirty two Perches James
Fagan's Improvement then same course forty Perches
to a Post in Indianay Road thence South forty nine degrees
East along said Road at seventy six Perches J. Bever's im-
provement then same course ninety six Perches to a
Red Oak thence South seven degrees East at seventy Perches
Joseph Staffers Improvement same course eighty Perches
to a Spruce thence Due South thirty five Perches to a
White Walnut thence South fifteen degrees East forty

Perches to a Beech thence South forty eight degrees
 East fifteen Perches to a Beech thence South thirty
 six degrees East thirty two Perches to a Maple near
 a Run thence South fifteen degrees East thirty eight
 Perches to a Spruce thence South thirty seven degrees
 East fifty two Perches to an Iron Wood thence South
 thirty degrees East thirty six Perches to a Post near Stra
 zlers Improvement thence South forty two degrees
 East thirty two Perches to a Post thence South nineteen
 degrees East twenty two Perches to a Sugar Maple
 thence South ten degrees West sixty eight Perches to a Spruce
 across Black Lick Creek thence South fifty nine degrees
 West twenty Perches to a Beech thence South forty degrees
 West forty four Perches to a Spruce thence South twenty
 three degrees West forty Perches to a Spruce thence due
 South eighteen Perches to a Beech thence South twelve
 degrees East three hundred and twenty six Perches to
 a Post thence South ten degrees West two hundred and
 twenty Perches to a Chestnut thence South six degrees
 East fifty Perches to a Post thence South seventy
 eight degrees East twenty two Perches to a Post to
 in Williams Gettens field thence South six
 degrees East thirty two Perches to a Post thence South
 twenty three degrees West twenty six Perches to a
 Post on Chambersburg Road A draft or Plot of which

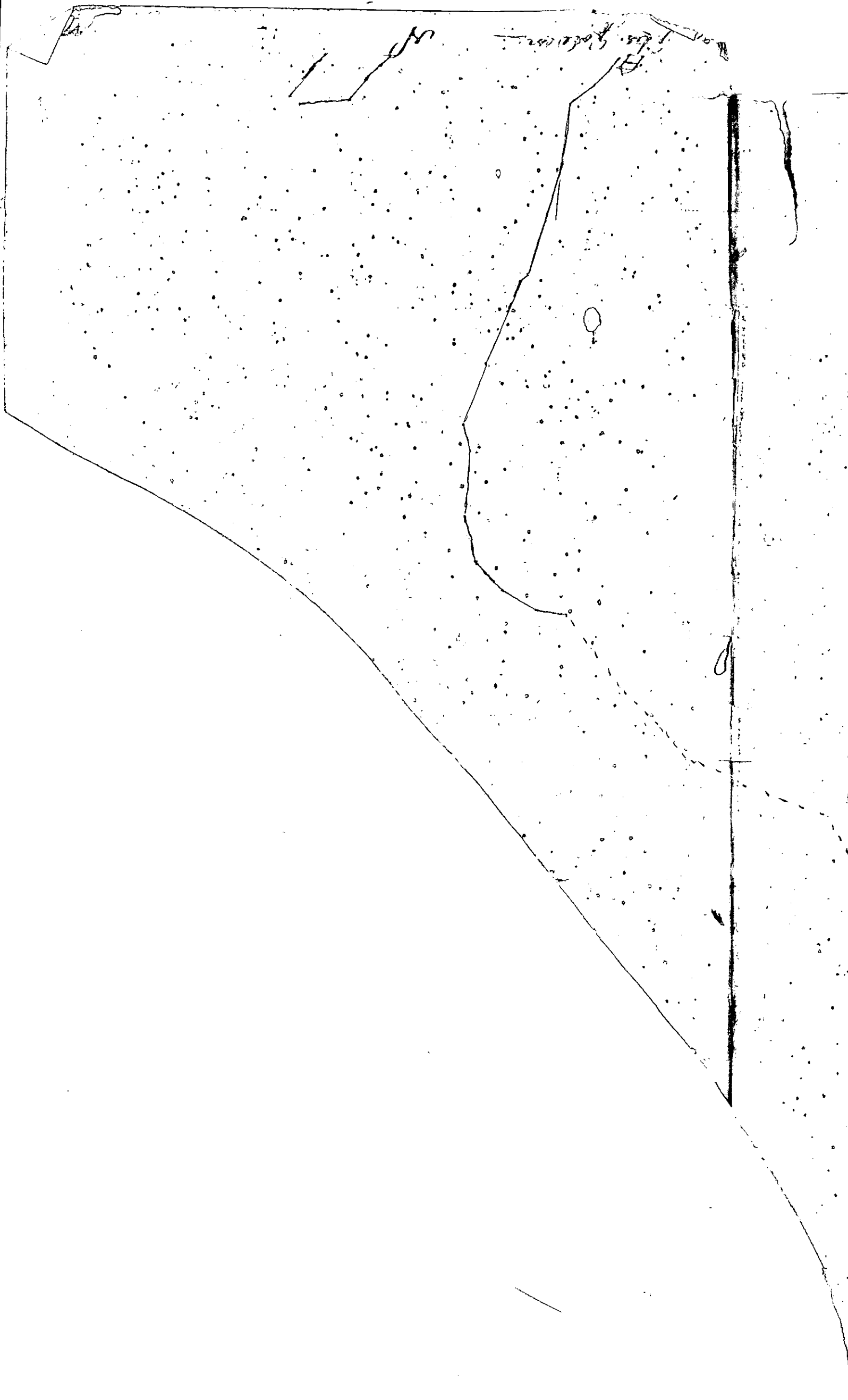
Road is attached to a record of Wm. P. Owen bond
 this 24th day of March AD 1833

~~Witness our hands~~

David Luker
 Richard J. Proudfoot
 John Elder
 Leonard Cooper
 John Barm

(Note) we the under named
 viewers were each of us
 were at days viewing &
 laying out the above
 Report of Row &
 Wm. H. Somerville 1 day
 Extra for drafting the
 annexed draft


Report of a Review
of a Code from
Peter Gordon to
Hon. G. L. ... in ...

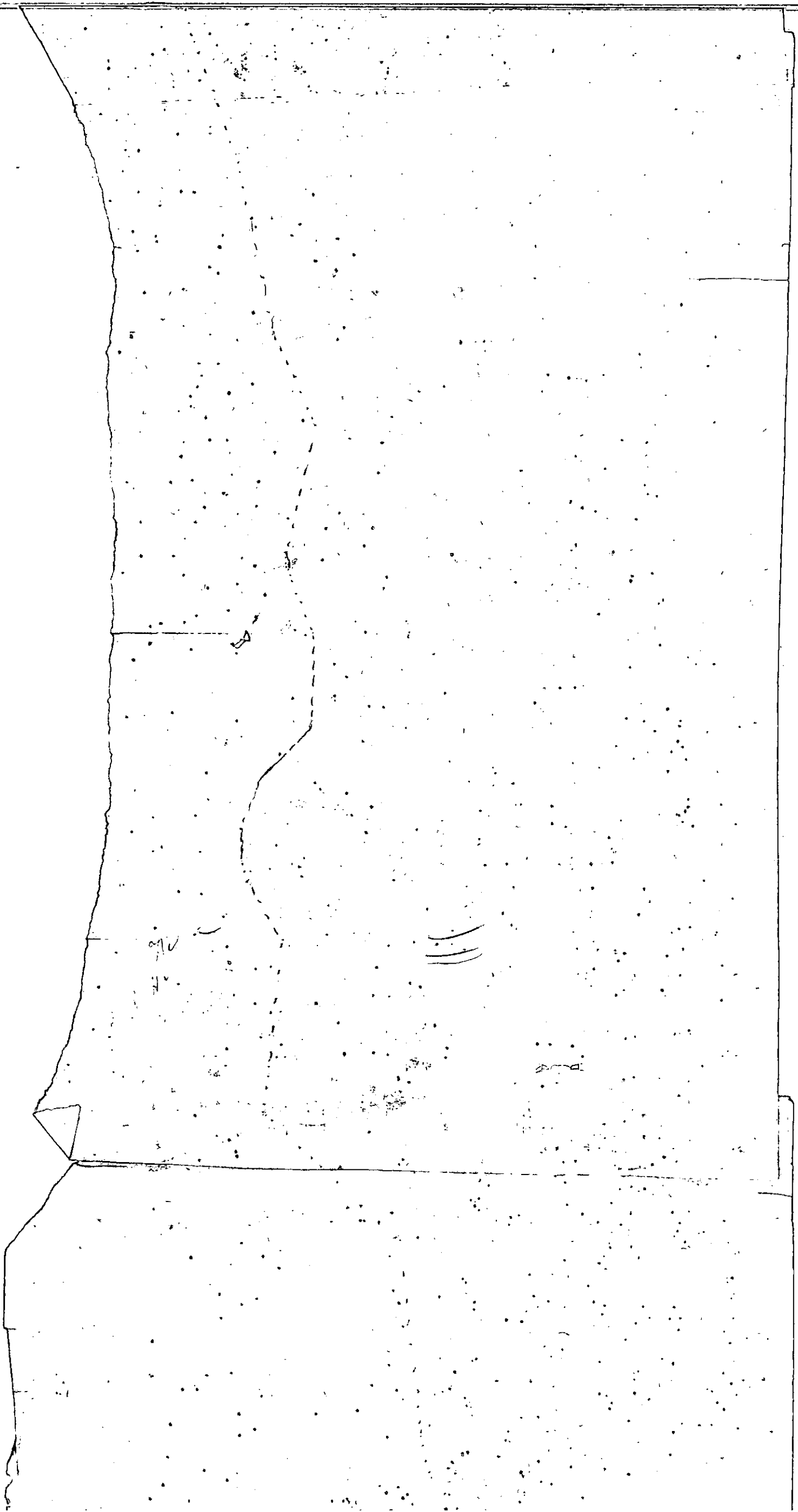



SS

on the piston
H.

8





1.  Som Gittens
House
Ebensburg
Road.

Cambria County

At a Court of General Quarter Sessions of the Peace of the County of Cambria held at Ebensburg in and for the said County on the first Monday of April A.D. one thousand eight hundred and thirty three before the Honorable John Young President and his associates Judges of the said Court

Upon the Petition of sundry inhabitants of Cambria County setting forth that a Bridge is much wanted over Clearfield Creek at the place where the Public highway to Ebensburg crosses the said Creek in the Township of Clearfield in said County, and that the erection of such Bridge will require more expense than it is reasonable the said Township should bear, and praying the Court to appoint proper persons to view the premises, and to take such order on the subject as is required and directed by the Act of Assembly in such case made and provided; Whereupon the Court on due consideration had of the premises, do order and appoint Luke McGuire, Thomas Lilly, Edward Shoemaker, Henry Treese, William Todd and Peter Christy who, after being respectively sworn or affirmed, to perform the duties of their appointments, ~~to wit: to view the place~~ and fidelity are to view the place proposed for the said Bridge, and if they, or any five of them, view the same, any any four of the actual viewers agree that there is occasion for such a Bridge, and that the erecting of the said Bridge would require more expense than it would be reasonable the said Township should bear, make report accordingly; and the said viewers are further authorized to examine the route of the Road crossing the Creek over which the said Bridge is prayed for, and if in their opinion a change or variation in the bed of the Road would be an improvement and saving of expense in the erection of such Bridge they are to make report thereof and cause such variation, as aforesaid, to be accurately surveyed, and a Map or plot thereof to be made, which shall accompany said report. The report aforesaid to be made to the next Court of Quarter Sessions to be held for the said County of Cambria. In which report they shall state that they have been sworn or affirmed according to Law

By the Court

Mausmon Clerk

To the Judges within named—


We the subscribers appointed by the Court to view the place proposed for the bridge in the within order mentioned, after being respectively sworn according to law do report that in our opinion a bridge over the Clearfield Creek at the place

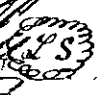
To the Judges within named -

We the subscribers appointed by the court to view the place proposed for the bridge in this within order mentioned, after being respectively sworn according to law do report - that in our opinion a bridge over the Clearfield creek at the place where the public highway to Ebensburg crosses the said creek is necessary, and that the erecting of such a bridge would be attended with more expense than is reasonable the said townships should bear. And we further report to the court that after proper examination we are of opinion that a change or variation in the bed or route of the road would be an improvement and saving of expense in the erection of the aforesaid bridge - and therefore report that the route of the said road should be changed in the following manner - Beginning at a marked Elm on the public road on the West side of Clearfield creek - thence North twenty four degrees East - eight paces to Clearfield creek - Span of creek eighty two feet - thence same course one pace to a marked Pine - thence North twenty two degrees West, sixty two paces to a marked Maple on the public road -


Witness our hands and Seals this 10th day of June
A. D. 1833 -


Edw. Shumaker 

Henry Hoise 


Thomas Lilly 

William Todd 

Luke Aguir 

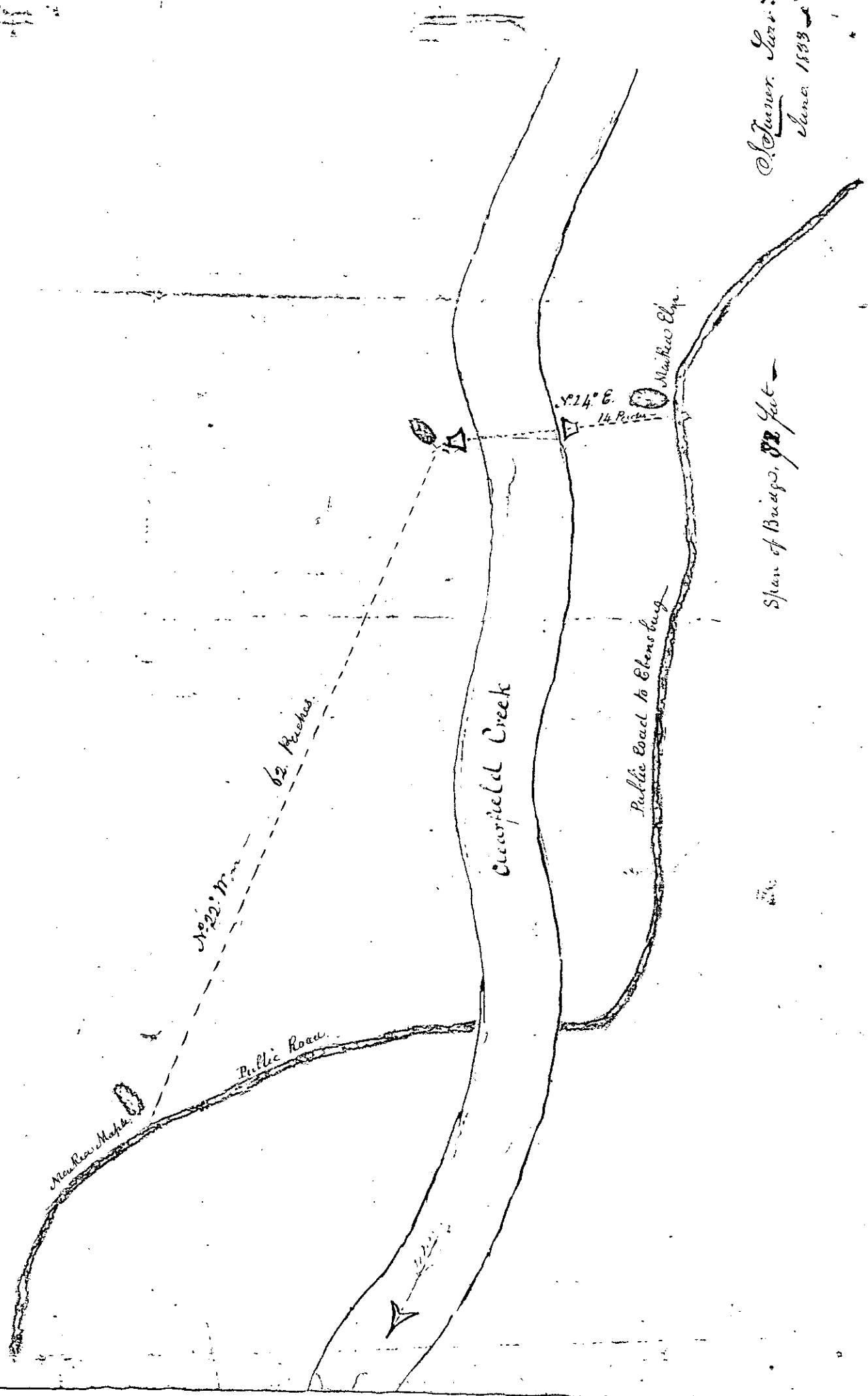
Peter Christy 

C. L. Swann, Secy.
June 1833 -



Water & Property

C. Turner, Surveyor
June 1883



Span of Bridge, 82 feet

Clearfield Creek

Public Road to Ebensburg

62 Poles

$S 24^{\circ} E$

14 Poles

Man's Edge

New River Mouth

Public Road

$S 22^{\circ} 17' W$

The Grand Jury of Cambria County
 at July Sessions 1833 having taken the within
 report into consideration do approve of the same
 and are of opinion that the Bridge therein
 stated should be built at the expense
 of the County By order of the Grand Jury
 Edward Benson Foreman

April Sessions 1833

Order to view a Bridge
 over Clearfield & Blairfield
 townships, in the St. Lawrence
 Precinct, Lewis Co. N.Y.

2^d May 1833 The Report
 of the Precinct submitted to
 the Grand Jury now before
 is by the County Precinct
 and that a copy of the Report
 be furnished to the County Precinct

Persons

- John McGinnis
- Thomas Eley
- Edward S. Shoemaker
- Henry Steves
- William Jarvis
- Ben B. Brady

Seen to view by J. B. 75

be furnished to the County Precinct
 of the County and on the account of
 their considering the proposed
 Bridge ought to be erected
 from the County funds and
 that there are sufficient
 moneys in the hands of the
 Treasurer for that purpose
 they would be in the receipt of
 moneys by contracting for
 the erection of the Bridge
 according to the Act of
 Assembly in such cases
 provided the contractor to
 accept the pay of the moneys
 to the Bridge to the amount of their contract