

Cambria County

A Court of Quarter Sessions of the peace
held at Ebersburg for the County of Cambria
on the sixth day of April last. Before the
Justices there of on the petition of a number
of the inhabitants of the Township of Tuscarora
Hannah in said County setting forth that
they had been a road hath been lately cut out by order
of court from Thomas Lillys to the road leading from
Lebensburg Mills through Sharts sleeping place at or
near the entrance of the Ebenezer road which
road is confirmed by the Court unless the petitioners
to your petitioners and burthen some to the inhabitants
of the Township and its vicinity through which
the same runs and praying the Court to appoint
proper persons to review the same where upon the
Court appointed for Viewers Richard Lewis Dair &
Sodas James Rhy Thomas Kes William Payne
and Richard Fittes to review the ground for the
said road and if they or any five of them view the
same and four of the aforesaid Viewers agree that there
is a propriety of confirming the road as already viewed
they shall proceed to report the same according to
Law but if they should be of a contrary opinion
they shall proceed to view the parts aforesaid agreeable
to the desire of the petitioners and lay out a road
on the best ground and the shortest distance in
such a manner as to do the least injury to private
property and shall make report thereof stating
particularly whether they think the same
necessary or not. Together with a draft or map
showing the course and distances expressed
in words at length and note by figures only
with reference to the improvements through which
it passes to the next Court of Quarter Sessions
setting forth the names of those who may view
the same before they proceed to view.

Witness my hand & seal of office at Ebersburg
the 26th day of May 1823

Philip Stoen Clerk

1896
Order to Lewis
W. Road from
The Lilly
Mile to the
Clemensburg
Road
Road
Order to be given
by the Superintendent

Order to
Road from
The Lilly
Mile to the
Clemensburg
Road

667 road 250
37
36

James
Westland's
improvement
book

hook

The dotted line on the
division line between
Westland & Bayley

Sherrin

Surveyed from the 14th 1895 by

W. H. Morgan & Son
S. J. Morgan

Sherrin

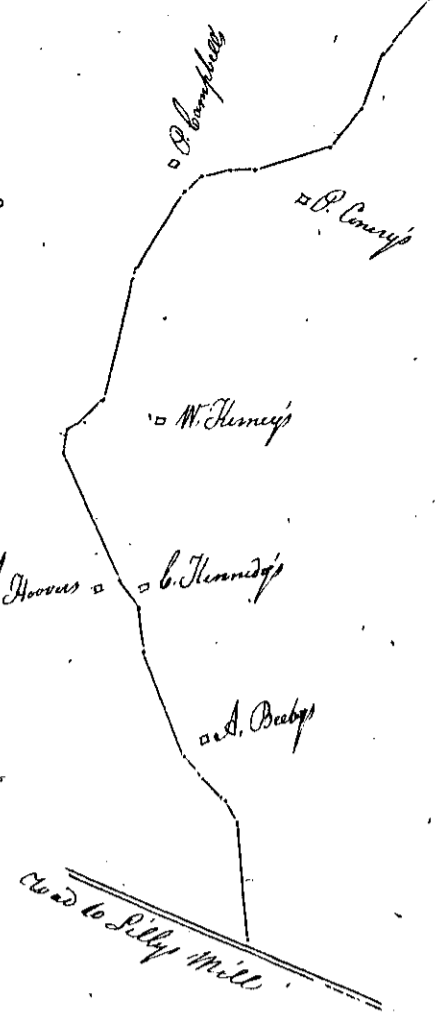
Sherrin

J. H. & B. Morgan

July 1825
Report of
Review of Road
from July 4
to
Olden & Hill
to
The Ebersburg
Road

7 July 1825
Read
to the
from
Member

from Comerrough to Moorilee



Began at the North end of Patrick Macconnam's meadow, on the road to Billy Mill - thence South fifty five degrees West, fifty eight $\frac{1}{2}$ p. O'Boyle, thence South thirty three degrees West ten $\frac{1}{2}$ p. O'Boyle, at the fence of A. Bishop, thence South fourteen degrees West, along S. fence fourteen $\frac{1}{2}$ p. post, thence South twenty eight degrees West, twelve $\frac{1}{2}$ p. along the fence and through a small corner of P. O'Boyle's field - thence South fifty degrees West, fifty $\frac{1}{2}$ p. post, at the South end of Charles Kennedy's lane, thence South fifty five degrees West, twenty five $\frac{1}{2}$ p. post, in S. Lane, thence North thirty three degrees West, fourteen $\frac{1}{2}$ p. post near Spring house, thence South eighty degrees West, sixteen $\frac{1}{2}$ p. post, through C. Kennedy's garden, thence South twenty four degrees West, thirty $\frac{1}{2}$ p. post - through C. Hooper's field, thence South twenty five degrees West ten $\frac{1}{2}$ p. on the division line of C. Kennedy & Wm. Flinnery, thence South fourteen West, six $\frac{1}{2}$ p. post at Flinnery's fence thence South sixty seven degrees West, ten $\frac{1}{2}$ p. to an Junewood, along Kennedy's fence, thence South twenty five degrees West, thirty $\frac{1}{2}$ p. post on the division line between Kennedy & Conroy, thence North fourty eight degrees West, fifty $\frac{1}{2}$ p. post at or near Patrick Campbell's barn thence North fifteen degrees West, fourteen $\frac{1}{2}$ p. Sugar, thence North North eighteen degrees East, ~~ten~~ $\frac{1}{2}$ p. O'Boyle, thence North, forty $\frac{1}{2}$ p. post, thence North thirty five West twenty six $\frac{1}{2}$ p. O'Boyle, thence North fifty three West thirty $\frac{1}{2}$ p. O'Boyle, thence North forty eight degrees West, fourteen $\frac{1}{2}$ p. O'Boyle, thence North fifteen degrees West, forty four $\frac{1}{2}$ p. post at the corner of Peter Collins' fence on the road from Munster to Comerrough

As the subscribers appointed by the the Court agreeably to the annexed order to view and lay out a private road as prayed for, having all met, on the 11th day of Aug, 1826, and after being duly sworn did proceed to lay out the same according to the above courses and distances, and do report the same to be the best ground and shortest distance that could be found to connect the points prayed for, and of the greatest benefit to the settlement, in general

John McGeary
 Cornelius McGeary
 William Bell
 Wm. O'Boyle
 Dennis Leonard

Y.S. 1826

Cambria County Pa
The Court of General Quarter Sessions of the peace
held at Chambersburg for the County of Cambria on the 11th day
of July 1826 before the Judges there of an the petition
of divers inhabitants of Summers Hill and Cambria
Townships in said County, setting forth that they labor
under great inconvenience for want of a private road
beginning at the Meadows north of
his house and the Road from Lilly Hill to the
Township, there is the highest and best route to intersect
the road from Chambersburg at Collins Lane
near the said Town of Summers Hill. And praying the Court
to appoint proper persons to view and lay out the same
according to Law. Whereupon the Court appointed for
viewers John M. Leiby, William Betts, Cornelius Dyer,
John Kuffe, Gabriel Spira and Joseph S. Sibley
to view the grounds of the said roads and if any of
them view the same ground as a way for a road
to view agree there is a right for such road
they shall proceed to lay out the same according to
the desire of the petitioners or may be having respect
to the best ground for said road and the shortest distance
in such manner as to do the least injury to private
property. And shall make report there of stating
particularly whether they judge the same necessary
together with a draft or plat thereof and of the course of
the same as expressed in words in length and not by
figures only. With reference to the improvement of the
road to the next Court of General Quarter
Sessions of the peace setting forth the names of those who
may be interested therein. The viewers to be first sworn
as aforesaid.
Attest. Philip Spira, Clerk, P.S.

July Session 1826.
Order to brew at
private house
all communications
to the Town of Lowell

7th Oct 1826
Read

2^d Jan. 1827 confirmed
to be signed of the paper
charges of the State
per feet w. etc.

Order to the
Court for E. Kennedy
23 Aug 1827

75

Cambria County Pa

A Court of Quarter Sessions of the Peace held at
Ebensburg for the County of Cambria on the sixth day of
October 1895 Before the Justices thereof on the petition
of a number of the inhabitants of the Township of
Blunswick in said County. Petitioners stating that
a road has been lately laid out by order of Court from
Thomas Lillie, to intersect the dry gap roads at or
near the Ebensburg road which road if confirmed
by the Court, will be very injurious to the said petitioners
and praying the Court to appoint proper persons to

Review the said road, and make report according to law
which petition was read, and the said Justices on the fourth
day of January A.D. 1896, at a Court of Quarter Sessions of the
Peace held at Ebensburg for the said County of Cambria, appointed
for Reviewers at the cost of Peter James McMillen, Stanislaus
Wharton, Am. Olesoff, John Harman, Joshua Parish & Michael
Maquire, to review the ground for the said Road, and if they or
any five of them view the same and fear of the said road
agrees that there is a prospect of confirming the road as
already viewed they shall proceed to report the same according
to law but if they should be of a contrary opinion they shall
proceed to view the parts adjacent agreeably to the desire
of the Petitioners and lay out a road on the best ground
and the shortest distance, in such a manner as to do the
least injury to private property, and shall make report thereon
stating particularly, whether they think the same necessary
or not, together with a draft of the road and the number
and distances of the same to the improvements through
figures only, with reference to the improvements through
which it passes, to the next Court of Quarter Sessions
which it appears, to the names of those who may view the same
setting forth the names or affirmed before they proceed
The Court to be first shown or affirmed before they proceed
to view

Witness my hand and Seal of said
Court at Ebensburg the 27th day
of January in the year of our
Lord one thousand eight hundred &
twenty six
Philip A. Nov. Clk. Q.S.




Order to Survey
a Road from
Thomas Sillis to
the Ebersburg road

~~J. H. Apple~~ 1826
approved of Road etc
for opening Authority per

To the Honorable the Judges within named, we the
 undersigned Subscribers Petitioners having met
 agreeable to the above rule, and being sworn as law
 officers, have viewed laid out and marked the follow-
 -ing alteration on better ground and shorter distance
 than has been, already reported -

Courses & distances as follows viz.

Beginning at the intersection of the Ebersburg
 & dry gap roads, thence North fifty nine
 degrees East, thirty six perches through James Mead-
 -lands land, to a Spruce, thence North Sixty six degrees
 East, thirty seven perches to a post by a sugar, (these two
 lines are as already reported) thence North thirty three
 degrees East on the division line between John Mead-
 -lands & John Bagley one hundred & sixty perches to
 an old ash corner, thence North three degrees East
 ninety eight perches to a Chesnut corner already
 marked - Witness our hands this twenty seventh
 day of March 1826 -



James Miller
 Stanislaus Barber
 W. Kuffe
 of Lott's farm
 Joshua Parrish

April 1826
approx 2 feet
to be open & thirty
feet wide

12

The subscribers met agreeably to the above ad-
-vise and after viewing the above mentioned
Bridge do find that the Contractors have fi-
-nished their Contract as far as they have been
-provided with planks by the Commissioners
-which the said Commissioners have engaged
-to do, but there still remains about the half of
-the bridge unplanked. Given under our hand
-the first day of September A.D. 1829.

Sam^l Douglass
Paul Bernhart
David Todd
James Phey
Richard Lewis

Cambria County
 At a Court of Quarter Sessions of the
 Peace held at the Court House in
 Steensburg on Tuesday the fifth day of
 July Instant before the honorable
 John Young Esq. President and George
 Roberts Esq. of his associates. On the
 Application of Moses Chanam Esq. to have viewing
 appointed to examine the repairs done on a
 Bridge at Coates, built by William & Jim
 Barnabas Shirley & Melbush Rainey. Whereupon
 the Court appointed Samuel Douglas, Paul
 Benschhaf David ^{Todd} James P. ~~Phy~~
 Richard Lewis ^{Christie Esq.} to view the said Bridge as
 repaired by said Contractors and make report
 thereon to the next Court of Quarter Sessions
 to be held at Steensburg for the County of
 Cambria.
 Philip A. Van Blk
 J. R.

To the honorable the Judges above named

We the subscribers having met at the above
 mentioned bridge and being all sworn or affirm-
 ed proceeded to view the said bridge and find-
 ing that the Contractors have not been fin-
 ished with planks as agreed upon. Con-
 sequently that the bridge is not finished.
 It is agreed that the viewing be continued
 to meet at the same place on the first day
 of ~~the next~~ next at ten o'clock A. M.
 July 8th 1825
 Samuel Douglas
 Paul Benschhaf
 David Todd
 James P. ~~Phy~~
 Richard Lewis
 Christian Horner

The the under named subscribers do pray that the inhabitants will consider that road leading from Nicholas Brouns to Francis Gilmours fields is of great use to the settlement through which it passes if it was cut out and we hope that the inhabitants will subscribe towards it and place it in the hands of some person for the opening of it or such parts as the subscribers see most proper

Names of subscribers		Names of subscribers	
	\$ Cts		\$ Cts
Philip O Skally	2 00	William Pringle	0 50
Wm Benson	2 00	John Skally	0 50
Hugh Skally	1 00	Samuel Pringle	0 50
Daniel O Skally	1 00	David Pringle	0 50
Michael O Skally	1 00	Martin Pringle	1 00
John Neave	0 50		
Michael Grou	0 50		
John Longstreet	1 00		
John Pittleringer	0 50		
Isaac Plummer	0 50		
Elisha Plummer	0 50		
Carver Diamond	0 50		
John Harris	1 00		
Abner Mough	0 50		
James M. M. M.	0 50		
Samuel Coyle	0 50		
William Benson	0 50		
William Brookbank	0 50		
John Brookbank	0 50		
Philip Skally	1 50		
John Skally	0 50		

November the 2. 1826

Credit the subscribers \$'cts

John Settlement one Day	0 50
John Roman one Day	0 50
Philip Skally three Days	1 50
Joseph Long one Day	0 50
Hugh Skally one Day	0 50
John Skally three Days	1 50
Hugh O Skally two Days	1 00
Michael O Skally two Days	1 00
John Longstreth two Days	1 00
Stetwood Benson four Days	2 00
Samuel Croft one Day	00 50
Isaac Plummer one Day	00 50
Elisha Plummer one Day	00 50
Daniel O Skally three Days	1 50
William brookbank one Day	00 50
Casper Dimond one Day	00 50
Michael Cron one Day	00 50
John Ferris two Days	1 00
Phillip O Skally four Days	2 00
John brookbank one Day	00 50
James M'gough one Day	00 50
William Plummer one Day	00 50
Thomas M'gough one Day	00 50
William Benson one Day	00 50
William Pringle one Day	00 50
John Skally one Day	00 50
Samuel Pringle one Day	00 50
Dave Pringle one Day	00 50
Martin Pringle two Days	1 00

1 50
2 50
7 50

See description

1826
Order to Henry &

to be paid to the

on the 1st of Decr. 1826

the sum of \$1000

to be paid to the

to be paid to the

to be paid to the

to be paid to the

to be paid to the

to be paid to the

to be paid to the

to be paid to the

to be paid to the

to be paid to the

to be paid to the

to be paid to the

to be paid to the

to be paid to the

to be paid to the

7

To the Honorable Judges above named

We Stephen Lloyd, Thomas Rees, Emericus Benier, Thomas Payne, John Mackland senr, & Jacob Post appointed by the above order of Court to view and lay out the road therein mentioned, after being duly sworn, do report that in pursuance of the said order we have viewed and laid out and return for public use the following road, viz beginning on the Ebersburg road leading to Heart's sleeping place at the N. E. corner of Stephen Collins, thence west along the North side of said Collins one hundred & twenty two pearches to a Post. Thence North twenty seven & one fourth Degree west, thirteen pearches to a Post, West, one hundred & twenty four pearches to a red oak. North seventy four west, two hundred & twenty pearches to Sugar. North seventy seven west, sixty eight pearches to Cherry. South seventy five west, thirty four pearches to Jamwood. South sixty five west, eleven pearches to Sugar. South seventy nine & one half west, fifty four pearches to a red oak. North sixty eight pearches to Post. North sixty seven west, twenty pearches to w.o. North seventy & half west, sixty one pearches to Jamwood. North thirty seven west, twelve pearches to Linna. North sixty eight & fifty one to Heart's House in all five hundred & thirty pearches to Maple. North seventy west, one hundred & seventy four pearches to Maple. North seventy nine west, one hundred & twelve pearches to a Spruce. North fifty west three hundred & thirty eight pearches to Beech. West, three hundred & forty six pearches to Ch. North seventy seven west twenty two pearches to a Spruce. North sixty one west, one hundred & twenty five, across the Duck run to Post. North, thirty seven west, twenty pearches to a spruce. North fifty six west forty pearches to Sugar. West, forty five pearches to Post on the Indiania County line.

This 25 Day Sept. A.D. 1826 Witness our hands

Indiana Conty line
Dutch run

Stephen Lloy	3 1/2
Thomas Rees	2 1/4
Emery Benard	2
Thomas Byrne	2
Jacob ^{his} Post _{mark}	2 1/4
	2

The whole length of this road is 8 Miles & 136 paces



Joseph Hoover

Francis Warts

James Driskle

Jacob Luther

Embarking road
to Heart's Blazing Plain




Alto 1826
Paris -

Cambria County. At a Court of General Quarter Sessions of the Peace held at Ebensburg for the County of Cambria on the fourth day of April 1826. Present the Judges thereof on the Petition of the Inhabitants of the Townships of Allegheny and said County of Cambria of record setting forth that they labour under great inconvenience for the want of a private Road leading from the farm of Paul Donoghue the nearest and best route to intersect the public road leading from the Town of Loretto to the house of John Douglas and praying the Court to appoint proper persons to view and lay out the same according to Law. Whereupon the Court appointed for Viewers John Douglas Cornelius and ~~John Douglas~~ Magersham Samuel M. Muller William Wickland & Matthew Elder to view the ground for the said road and if any fine of them view the same ground and any four of the actual viewers agree there is occasion for such road they shall proceed to lay out the same agreeably to the desire of the petitioners as may be having respect to the best ground for said road and the shortest distance in such manner as to do the least injury to private property: and shall make report thereof stating particularly whether they Judge the same necessary. Together with a plan or draft thereof and the course and distances expressed in words of length and of figures only and reference to the improvements through which it may pass to the next Court of General Quarter Sessions of the Peace setting forth the names of those who may view the same. The Viewers to be sworn.

J. D. S.

In pursuance of the above and others in the above recited of the Road, the Viewers being sworn, do hereby certify that on the premises of Paul Donoghue there is a path twenty two degrees east ten paces through a bush field to a post then from corner thirty paces through a bush field to a post then from corner one hundred and eighty paces to a post then from corner thirty paces to the road leading from Loretto to John Douglas meeting our hand and seal the first day of July A. D. 1826.

Samuel M. Muller (Seal)
 John Douglas (Seal)
 William Wickland (Seal)
 Matthew Elder (Seal)



(Road from Loretto to M. Donoghue)
 A stop of a Road leading from the Home of Paul Donoghue to the road leading from Loretto to John Douglas the distance one hundred & thirty four paces being the first day of July A. D. 1826 by me
 James M. Muller

July 26th 1826

Order to view at
Private road from
Point Spring
to
the
Dang
July 26th 1826

3rd Jan. 1827 Report
confirmed road to be
opened by the
four feet wide

order to view
the
Dang

75

Cambria County

At a Court of General Quarter Sessions of the Peace held at Ellensburg for the County of Cambria on the fifth day of April A. D. 1826. Before the said Court on the Petitions of divers Inhabitants of Allegheny and Subsequent Townships in said County stating forth that they labour under


great inconvenience for want of a public Road or Cart way leading from the Mill of James Maguire Esquire in Allegheny Township the nearest and best route to intersect this Road leading from the Borough of Ellensburg to Harris sleeping place near the house of John W. Courell in Ridgeman's Township and praying the Court to appoint proper persons to view and lay out the same according to Law. Whereupon the Court appointed Messrs. Mickland David Pryce American Bender John D. James Stephen Lloyd & David Evans to view the ground for the said Road and if any five of them view the said ground and any four of the actual viewers agree that it is occasion for such road they shall proceed to lay out the same agreeably to the desire of the said petitioners as may be having respect to the best ground for the said Road and the shortest distance in such manner as will do least injury to private property and shall make report thereof particularly whether they judge the same necessary for a public or private road. Together with a plot or draft thereof the courses and distances expressed in words at length and also in figures only and a reference to the improvements through which it may pass to the next Court of Quarter Sessions of the Peace sitting forth the names of those who may view the same Viewers first to be sworn or affirmed

Philip et on etc, J. S.

To the Honorable Judges Composing the Court of Cambria County at July term A. D. 1826

We Messrs. Mickland David Pryce American Bender John D. James Stephen Lloyd & David Evans appointed by the above order of Court to view and lay out the road therein stated to have been duly sworn do report that in

pursuances of the order we have viewed and laid out, and do
 return for public use the following road, viz. beginning at the
 House of the said James Magehen. Thence North fifty eight degrees
 west thirty two perches to a Post. North sixteen west fifty
 perches to a beech. North thirty five west sixty five perches to
 a beech. North forty seven west fifty three perches to Post on
 the N. end of Beck Smith. west along the same 100 to N. w cor
 in all one hundred and eight to a beech. North Seventy west
 Sixty to beech. North fifty two west 6 to branch of West 4th
 below the forks N. E. Cor of Cambria Township & S. E corner of
 Susquehanna Township in all one hundred & one perches to
 Sugar. North forty four west thirty three perches to Sugar
 North sixty two west ten perches to S. E Cor of John Webster
 along the same west two hundred & fourteen perches to N. W of W
 Syles. Thence North fifty five degrees west one hundred & ninety
 perches to the road leading from Ebensburg to Harb's sleeping place
 Witness our hands this 27th day of June A.D. 1826



William Keable 1 day
 David Joyce 1 day
 Emericus Bender 1 day
 Stephen Lloyd 2 days
 David Evans 1 day
 Viewers

The whole length of the road is $2\frac{3}{4}$ or 16 perches

Get to depot 1826
Order to build
a road from the
Mill of James
Mageehan to
intersect the road
leading from
Ebensburg to
Hartsville
Places

122
122

Report at July term
1826

July 5 1826
Read

How 1826 Report approved?
Road to be opened thirty three
feet wide by the government
order to open road
to do & call
1000 1826
to State Assembly

cannot be used any part of the road therein men (and), After being
duly sworn, do report, that in pursuance of the said order we have
viewed and laid out, and do return for Public use the following
road viz beginning on the said Haverhill town road 31 perches
west of the intersection of Helsel's road. Thence North twelve degrees
East, twenty perches to a beech. Thence North three degrees East eighty
eight perches to a beech. North thirty eight west forty nine to Post.
North sixty two west fifty nine perches to Cucucuber. | North one
west thirty four perches to Spruce. | North eight East twenty two
perches to Spruce. | North seventeen East twenty six perches to
Doble Birch. | North twenty nine west 10° to Munster road in all twenty
one to Post on said road. | North fifty two west 30° then left said road
in all forty six to beech. | North sixty four west thirty perches to HIC
| North eighty five west twenty perches over Carvermough to a Maple
| North forty one & half west twenty perches to w.o within 3 perches of
Mantun. Mickels fence. | North fifteen west one hundred & nine perches
through said Mickels improvement to white oak. | North thirty one west
fifty two perches to sugar | North sixty three west sixty eight perches
to beech. | North eleven west thirty three perches to sugar | North
eighty six perches to a Post 5 N. of Mantun Pringle's Barre. | North
twenty five west sixty three perches to Spruce. | North fifty four
west fifty three perches to Spruce | North thirty four west Seventy
perches to a beech | North twenty six west twenty one perches to
Post | North fifty eight west fifteen perches to beech. | North
eighty four west fifty four perches to Post on D road formerly
from Beula to same course. Thence ~~along the~~
half west ~~road~~ two perches to Post at the mouth of W. Street
lane. | North twenty one west fifty four to Post in said lane |
North twenty eight & half west one hundred & fifty four perches
on said road. | North thirty eight west one hundred & four
perches to the intersection of said road with Croyle road at
the abovementioned J. Hellman's fields. Witnesses our hands
this 14th Day of March A.D 1826.

Cambria

County of

In a Court of General Quarter Session
of the Peace held at Ebersburg for the
County of Cambria on the fourth day of
January A. D. 1826. Before the Judges
of said Court. On the Petition of James
Inhabitants of Sommersville Township
in said County setting forth that they labour
under great inconvenience for want of a publick
Road from the Front to the Road at or near
the place where the road leading from Ebers
Mill intersects the same the nearest and
best route to intersect the road leading from
Crayles Mill to Ebersburg at or near Francis
Fellersmans place on the west of his house, and
praying the Court to appoint proper persons
to view and lay out the same according to
Law whereupon the Court appoints Thomas
McLaughlin, Philip O'Shelly, Philip Kelly, Capt
Pleasant Benson, Martin Fungli & Stephen
Lloyd to view the grounds for the said road
and if any five of them views the said
grounds, and any four of the actual viewers
agree there is occasion for such road, they
shall proceed to lay out the same
agreeably to the desire of the said petitioners
as may be having respect to the best route
for the said road and the shortest distance
in such manner as to do the least injury
to private property, and shall make report
thereof particularly whether they judge the
same necessary for a publick or private road
together with the plan of draft lines and the
courses and distances expressed in words at
length and in figures only and reference
to the improvements through which it may
pass to the next Court of Quarter Session
of the Peace setting forth the names of those
whom they view the same. Verdicts first
to be sworn or affirmed

Philip O'Shelly Clerk

3

As above named, Me Thomas McLaughlin

Viewers to
meet on the 15th
Inst. which is Monday

1826
Order to View
a Road from
the Frankston
Road to intersect
a Road near
Francis Bellman

&
Report

4 Apr 1826 Read -
Order for view presented

List of viewers to
begin on 15th
Apr 26

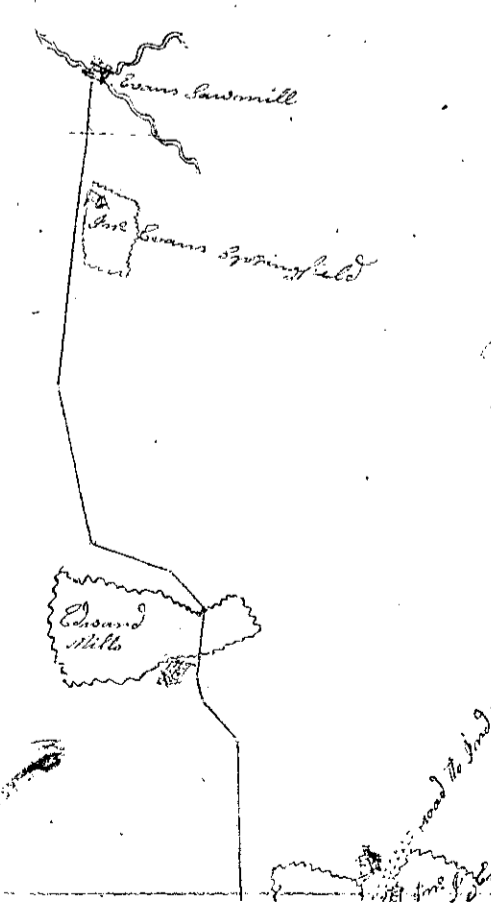
Cambria County

At a Court of General Quarter Sessions of the Peace held at Elmberg for the County of Cambria on the 15th day of October 1826, before the Judges of said Court. On the Petition of divers Inhabitants of Cambria Township in said County setting forth that they labour under great inconvenience for the want of a public road to lead from the sawmill of John Evans Springfield to intersect the Indiana old state road at or near the East side of John J. Evans. Improvement in said Township and praying the Court to appoint proper persons to view and lay out the same according to Law. Whereupon the Court appointed David Pryce, Anthony Lambough, David Todd, David Evans, Stanislaus Hartman, & Stephen Lloyd to view the ground for the said Road, and if any freeholders view the said grounds, and any force of freeholders view agree that it is necessary for such Road, they shall proceed to lay out the same agreeably to the desire of the said petitioners, and may be having respect to the best grounds for the said Road and the best situation in such manner as to do the least injury to private property, and shall make report thereof particularly which they judge the same necessary for a public use of private, to a set together with a plot or draft thereof and the courses and distances expressed in boards into length and not less than six feet, and do reference to the improvement through which it may pass to the next Court of Quarter Sessions of the Peace. Setting forth the names of those who may view the same. The views first to be sworn,

Philip Moore Clerk, R.S.

To the Honorable Judges of the above mentioned Court. We David Pryce, Anthony Lambough, David Todd, David Evans, Stanislaus Hartman & Stephen Lloyd, appointed by the above order of Court to view and lay out the road therein mentioned, after being duly sworn, do report that in pursuance of the said order, we have viewed and laid out, and return for Public use the following road viz beginning at the sawmill of the said John Evans Sr., thence North eighty four degrees East, one hundred and seventy paces to a beech, North sixty five East, eighty four paces to beech, North six East, forty six paces to Sugar, North thirty six & one fourth East, twenty six paces to Sugar, North eighty five East, thirty eight paces to post, North fifty seven East, twelve paces to post, North thirty eight East, twenty six paces to post, North sixty seven East, twenty paces to beech, North seventy six East, eighty four paces to Sugar, North fifty six East, thirty paces to post, North three degrees west, twelve paces to a post on old road at the east end of Jm. J. Evans mill. Witness our hands this 18th day of December A.D. 1825.

David Pryce 2 days
Anthony Lambough 1
David Todd 2
David Evans 2
Stanislaus Hartman 2
Stephen Lloyd 2 1/2



To the Honorable Judges of the above mentioned Court
 We David Pryce, Anthony Lambaugh, David Todd Senr David
 Evans, Stanislaus Wharton & Stephen Lloyd, appointed by the
 above order of Court to view and lay out the road therein
 mentioned, after being duly sworn; do report that in pursuance
 of the said order, we have viewed and laid out, and return for
 Public use the following road viz beginning at the Sawmill
 of the said John Evans Sr^e; Thence North eighty four degrees
 East, one hundred and seventy paces to a beech, } North sixty five
 East, eighty four paces to beech. } North six East, forty six paces
 to Sugar. } North thirty six & one fourth East, twenty six paces
 to Sugar. } North eighty five East, thirty eight paces to post. }
 North fifty seven East, twelve paces to post. } North thirty
 Eighty East, twenty six paces to post. } North sixty seven
 East, twenty paces to beech. } North seventy six East, eighty
 four paces to Sugar } North fifty six East, thirty paces to
 post. } North three degrees west, twelve paces to a post on an old
 road at the east end of J^r Evans mt. Witnesses our hands this

18th Day of December A.D. 1825



David Pryce	} sworn	Days
Anthony Lambaugh		2
David Todd		2
David Evans		2
Stanislaus Wharton		2
Stephen Lloyd		2
		2
		2
		2
		2

October 1896
Order to Lewis & Clark
from the above title of
John Brown (Springfield, Mo.)
to the Indiana State
Roads at or near
Evans? Improvement

4 Apr 1897 Report
concerning Road to be
opened by the
twenty five feet wide

Report Dec 12th 1896
3 Jan 1897 Road

order to open to
Jan 8 & Evans
17 April 1897

Correspondence
75

Columbia County N.Y. In a Court of General Sessions of the Peace held at Elmsbury for the County of Columbia on the 20th day of July A.D. 1826. Before the Judges thereof on the application of several inhabitants of said County, setting forth that they are desirous of having a public road laid from the subsisting road at or near the house of Anthony Lambough now lived to the Sawmill creek to the Henry Shoup in building his mill, and praying the Court to appoint proper persons to view and lay out the same according to Law. Whereupon the Court appointed for Viewers Stephen Lloyd, David Todd, Michael Riger, Thomas James, William Roberts, Arthur McConnell, James J. Judd, Michael Riger, Thomas James, William Roberts, David Todd & Arthur McConnell. To view the grounds of the said road and if any five of them at the said ground and any four of them at the said mill be sworn agree thereon to carry for such road they shall proceed to lay out the same according to the decision of the petitioners as may be having respect to the best ground for said road and the shortest distance in such manner as to the least injury to private property, as you shall make report thereof. Making particular of whether they judge the same necessary together with a copy of draft thereof. And the Court doth direct the Viewers to be sworn at length and not to sign any order or reference to the improvement thereof which it may appear to the next Court of General Sessions of the Peace setting forth the names of these Viewers with the same. The Viewers to be first sworn.

Attest Philip Moore Clerk 21st Dec 1826

To the Honorable Judges of the above mentioned Court. We Stephen Lloyd, David Todd, Michael Riger, Thomas James, William Roberts, & Arthur McConnell, appointed by the above order of Court to view and lay out the road therein mentioned, after viewing said Swam, do report that in pursuance of the said order we have viewed and laid out, and do return for Public use the following road beginning at a dead Pine within six perches of where Henry Shoup is building his Sawmill. thence South fifty three & three fourths degrees East, thirty five perches to a Spruce, South thirty nine East, twenty three perches to Post, South twenty seven East, thirty nine perches to Post, South ten west, fifty seven perches to Beech, South thirty three west, twenty perches to Birch, South forty two & half west, fifty perches to Beech South, three hundred & twenty four perches to Post & Red oak marker, South thirty two East, two hundred & forty three perches to Post near corner Riger, & House, South five East, forty four perches to Post, South ten & fourth west, sixteen perches to white oak, South seventy four perches to Red oak, South twenty two East, eighty six perches to the turnpike road seventy four perches eastward of the House where Anthony Lambough now lives.

Witness our hands this 15th day of December A.D. 1826

July 1826

Order to Vice A. P. 1826

from the Inspector

Near the Cherry Laundry

to Plant the 16 casks

which Henry Shreve

is building his mills -

5th October 1826

on order to the Court

order of the Court containing

1st July 1828 - Report

of the Court to the effect

of the Court

of the Court

of the Court

of the Court

Report of the Court term 1827

3rd Jan. 1827

13th July 1828

Order for the Court

See 75th page of the Court

reviewer to meet
at the House of
Good Sufferers on the
31 August 1826

October 2nd 1827

This report was
approved by the
court and advised
to be signed & made
three feet wide

J. A.

Made & made out 18th Oct
1827

July 26th 1826

Order to proceed
James Johnson the
son of Jacob Smith
to the St. Johns
at the residence of
James & family

J

Report


CONF. 1827
Oct 2. 1827

158
372
05
717

1827

County of ... Court of General Quarter Sessions
of the peace held at Ebensburg for the County of
Cambria on the fifth day of October Instant
before the Justices thereof On the Petition of a
number of the inhabitants of Cambria Township and
parts adjacent in said County, setting forth that
they labour under great inconvenience for want of
a good or easy way to be had from the Township Road
leading to Beaulieu at the base of Williams Hill
and from thence to intersect the Turnpike (commonly
called Bliss Road) at or near the house of James
S. Blaine one top of Laurel Hill supposed to be
between two of three miles, the respective and praying
the Court to appoint proper persons to view and lay out
the same, to hereupon the Court appointed for viewers
Stephen Lloyd, John Garrison, Jacob Rago, Thomas James
William Roberts & Dennis Crawley to view the ground
for the said Road, and if any one of them views the
ground, and any four of the actual Viewers agree there-
on occasions for said Road, they shall proceed to lay out
the same agreeably to the desire of the said Petitioners
as may be, having respect to the best ground for said
Road, and the shortest distance in such manner as to
do the least injury to private property, and shall make
report thereof, stating particularly whether they judge
the same necessary for a public or private Road, together
with a plot or draft thereof, and of the courses and
distances expressed in words as length and as in figure
only, and reference to the improvements through
which it may pass, to the next Court of General Quarter
Sessions of the Peace, setting forth the names of those
who may view the same. The viewers to be first
sworn.

Witness my hand & seal of said Court at
Ebensburg the 17th day of October A.D. 1851
One thousand eight hundred & twenty five
Philip Stors Clk. P. S.



1825
Order to view
a road from
W. W. Ash's bluffs
New Mills to
Jas. A. Blains
Lancet Hill

Order to view
made out for Jas. A. Blains
1825
To
Jas. A. Blains
Lancet Hill

Recd. payment from Jas. A. Blains
1825

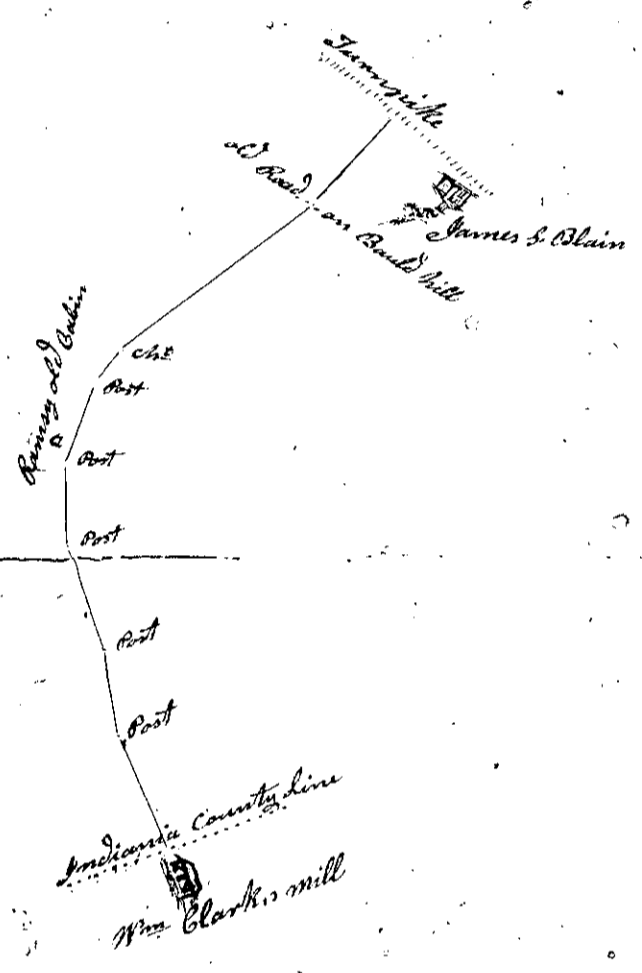
Do meet on Thursday
the 24th inst
at Jas. A. Blains
Lancet Hill

4 Jan 1826 Reported
4 April Confirmed found
the parts of the road under
mentioned to be generally
of the same width to be
of 20 to 25 feet wide
by the same

To the Honorable the Judges above named. We the persons appointed by the above order of Court, Stephen Lloyd, John Hamilton, Jacob Rager, Thomas James, William Roberts & Dennis Brawley, after being duly sworn. Do report, that in pursuance of the said order, we have viewed & laid out, and do return for Public use the following road viz beginning at the County line six perches east of William Clark's Sawmill; thence North eighty seven degrees east one hundred & thirty two perches to a Post. thence South seventy nine East, eighty eight perches to Post. East, one hundred & eighteen to Post. thence South seventy four East, eighty six perches to Post. South fifty East, eighty eight perches to Post. South thirty three East, ~~eighty four perches to~~ ~~Cherryville~~ South eighteen & half East two hundred & fifty two perches to old road on Bauld Hill. South twenty nine East, one hundred & twenty three perches to the Turnpike road 104 perches East of James S. Blains

And We return the above as a Public road on the condition that William Clark Junr & James S. Blain will obligate them-selves to the Court to open one mile of said road and also break the stone sufficiently on said stile. viz one half mile of the west end; & the other half mile of the East end of said road. And if the above conditions will not be fully complied with; We say that the above shall be considered as onely a private road. Witness our hands this 24th day of Nov. AD 1825

The whole length of the road is 2.1 & 291^{ft}



Stephen Lloyd
 James Brawley
 William Roberts
 Thomas James
 John Hamilton

Witness each one day

Cambria County Pa


At a Court of General Quarter Sessions of the Peace held at Chambersburg for the County of Cambria on the 15th day of August A. D. 1825. Before the Judges there. On the Petition of divers Inhabitants of the Township of Cambria in the County of Cambria aforesaid setting forth that they labour under great inconvenience for want of a publick road or highway to connect the Jurisdiction road at or near Mark Bells old cabin west of Agnews Mill. And praying the Court to appoint proper persons to view and lay out the same according to law. And that the Court appoint for Viewers Stephen Lloyd, Alexander Derry, Benjamin Davis, William Williams & Arthurell Cornsides Dennis Brawley, John Evans Benjamin Davis & Richard Abbott. To view the grounds for the said road and if any five of them view the same ground and any four of the actual viewers agree there is occasion for such road they shall proceed to lay out the same agreeably to the desire of the said Petitioners as may be having respect to the best ground for said road and the shortest distance in such manner as to do the least injury to private property and shall make report thereof to the Court. And they the Judges the same necessary for a publick or private road together with a plan or draft thereof and the courses and distances expressed in words at length and not in figures only and reference to the improvements through which the same pass to the next Court of General Quarter Sessions of the Peace setting forth the names of those who may view the same, the viewers to be first chosen

Philip A. Stoen C. J.

In the Honorable the Judges above named we the persons appointed by the above order of Court. Stephen Lloyd, Arthur McConel, Dennis Brawley - John J. Evans, Benjamin Davis, & Richard Tibbot, after being duly sworn and affirmed, do report that in pursuance of the said order we viewed and laid out and do return for public use the following road viz beginning five perches eastward

of Wm. Bell for Dr. Cabbin on the Turnpike. Thence South Sixty three Degrees East eighty four perches to a post. Thence South forty three East twenty seven perches to a Beech. Thence South forty six East Seventy three perches to a post. Thence South Seventy one East twenty two perches to a beech. Thence South thirty East, forty perches to Tibbots Mill. Making in all 246 or $\frac{3}{4}$ Mile & 6 perches. Witness our hands this 7th Day of May A.D. 1825

each of the viewers one day excepting Lloyd one day more for drawing the report



Stephen Lloyd
 Arthur McConel
 John J. Evans
 Dennis Brawley
 Benjamin Davis
 Richard Tibbot

viewers

Am 1826
Order to view a
Soa from Am
Belgrave old Cut
to
Pulchre Hill

Q

Request

5 July 1825 Read
5000 approved of mine
4 Apr 1826 ordered that
the suspension from the
Read kindly forwarded

in to open road
Mandate

Copy to the Board
7 July 1825