

Cambria County, Pa.


At a Court of Quarter Sessions of the Peace held at Ebensburg in and for the County of Cambria on the 11 day of October A.D. 1850, before the Honourable the Judges of the same Court.

Upon the petition of divers inhabitants of Cambria and Washington townships in the said County, setting forth that a public Road has been long since laid out from Mullen's Bridge in Cambria township to John McKinzie's of which road, commencing at Patrick's Store and ending at or near the Washington School House on the Jefferson Road in Washington township has become inconvenient and burthensome to the inhabitants thereof, and therefore praying the Court that the portion of the said Road above described as inconvenient and burthensome may be vacated and the same supplied by a public Road to lead from Patrick's Store Pottery in Washington township to Michael Glacken near Munster. The Court upon due consideration had of the premises do order and appoint John D. Hoover, Ambrose Braniff, Jacob Glap, Anthony Senker, William O'Connell and Evan Lloyd to view the roads in the said petition brought to them, and to consider and judge whether it is become useless, inconvenient and burthensome, and if they or any five of them view the said Road, and any four of the actual viewers agree that the same is become useless, inconvenient and burthensome, as aforesaid, they shall proceed to supply the same as agreeable to the desire of the petitioners as may be, having respect to the best grounds for a Road and the shortest distance, and in such a manner as to do the least injury to private

To the honorable the Judges above named. We three persons appointed by the aforesaid order of Court to view and lay out the Road there in mentioned after being sworn according to Law we have viewed and vacated and surveyed that portion of the Saill Road in Washington Township and the balance of the Saill Road from Patrick Starnes Pottery to Michael Glacken near Munster and return the same for publick use. Beginning at the Saill Pottery, thence S 1. N. 22 P. thence S 15 E. 42 P. thence S 5. E 64 P. thence S 21 N. 23 P. thence S 73 N. W. 4 P. thence S 43 N. 11 P. thence S 33 N. 12 P. thence S 22 W. 19 P. thence S 27 W. 35 P. thence S 2 E. 6 P. thence S 30 E. 11 P. thence N 71 E. 31 P. thence N 82 N. W. 42 P. thence N 73 E. 31 P. thence S 87 E. 17 P. thence S 11 E. 6 P. to the Munster Road near Daniel A Demens then began at the Pottery a gain thence N 20 E 17 P. thence N 11 W 16 P. thence N 9 E 16 P. thence N 27 E. 24 P. thence N 72 E 6 P. thence East 10 P. thence N 15 E. 53 P. thence North 86 P. thence N 36 E. 5 P. thence N 7 W 23 P. thence N 20 E 18 P. thence N 75 E. 8 P. thence N 44 E. 60 P. thence N 39 E. 42 P. thence N 27 E. 155 P. thence N 44 E. 5 P. thence N 15 E. 40 P. thence N 20 E. 48 P. thence N 25 E. 52 P. thence N 61 E. 42 P. thence N 87 E. 16 P. thence N 78 E. 38 P. thence N 88 E. 45 P. thence S 61 E. 44 P. to the Big Road at Michael Glacken

In Witness whereof we have set our hands this 10th day of Decem. 1850

John D Hoover	11	3
Andrew Breuniff		3
Jacob Glack		3
Anthony Senker		3
Ever Lloyd		3
Wm O. Connell		2



John Knightroof

John Postum

George Lewis

Cornelia Dwyer

Wm C. Diver

Munster Proct

Michael Gluckem

N 27 E 60
24
268

N 27 E 155

N 40 E 40
5

N 48 E 48

N 52 E 52

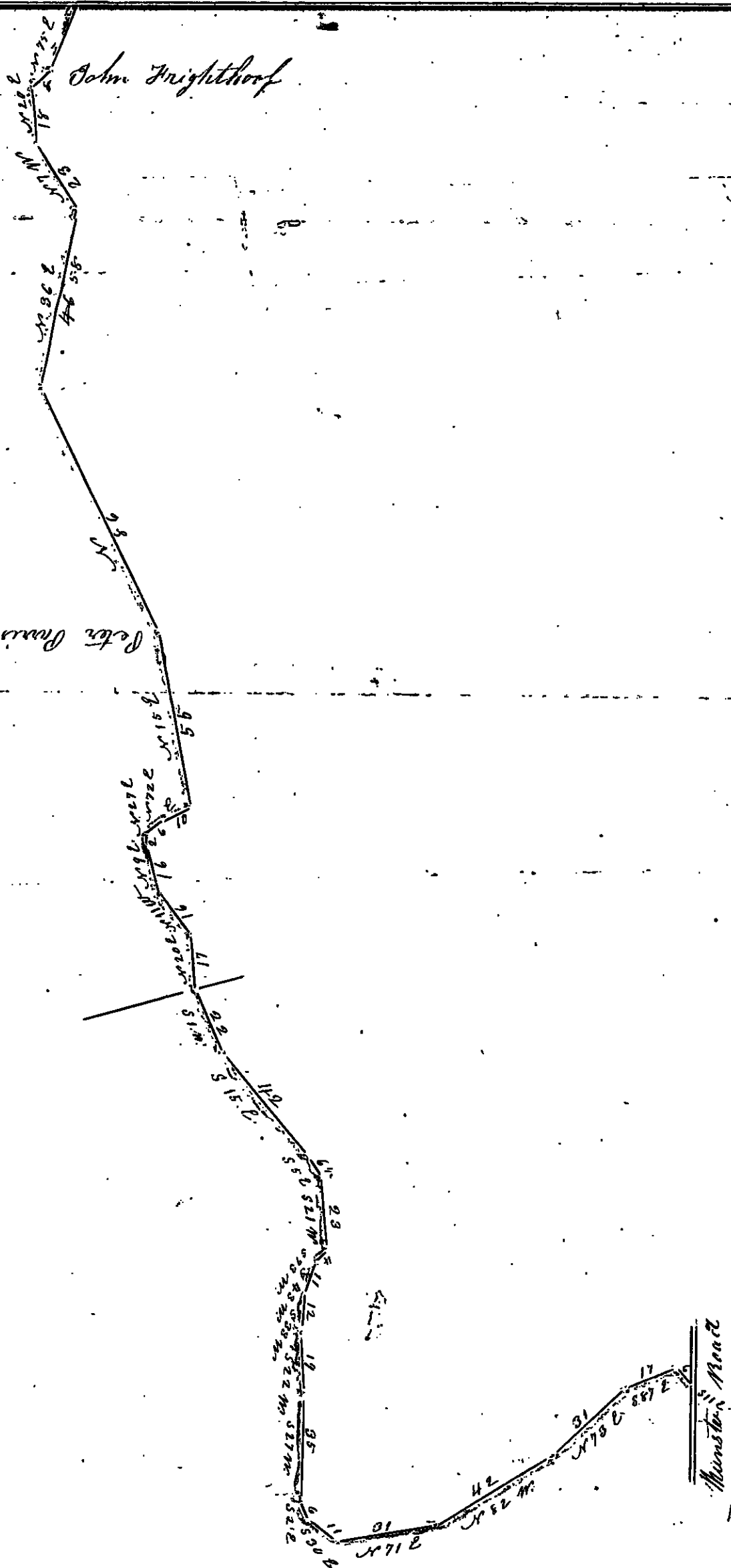
N 57 E 16
38

N 88 E 45
44
S 61 E

John Knightroof

Peter Pevish

Munster Road



property, and that they make report of their proceedings to the next Court of Quarter Sessions to be held for the said County, stating particularly whether they judge the same necessary for a public or private road, together with a plan or draft thereof, and the courses and distances, and references to the improvements through which the same may pass.

By the Court
Wm Kittell Clerk

1850

Order to Vacate and
Supply a portion of
the public road
leading from Millers
Road to the road
leading from Millers
to Jefferson

Ordered

John A. Hoover
Ambrose Brauff
Jacob Glasp
Anthony Shaker
William McConnell
Evan Lloyd

10 Jan 1857 read

12 Apr 1857 motion

12 July 1857 and

ordered to be done

25 Aug 1857 order of court

Dec 15 Paid by Peter Parrish

10 Jan 1857 Quinns Certificate

[Faint, mostly illegible handwriting, likely bleed-through from the reverse side of the page.]

Cambria County, P.S.

At a Court of Quarter Sessions of the
Peace held at Cambria in and for said
County, on the 11th day of October A.D.
1850, before the Honorable the Judges of
the same Court:—


Upon the petition of divers inhabitants of the township
of Sunnyside in the said County, setting forth, That
they labor under great inconveniences for want of a
road or highway to lead from Knapp's Mill to
intersect the roads leading ^{to Sitman's} to Jefferson
at or near the North end of Michael Plummer's
land; and therefore praying the Court to appoint proper
persons to view and lay out the same according to law
The Court upon due consideration had of the premises
do order and appoint Thomas McCounell, John
Drotter, Thomas McCough, Michael Skilly, Michael
A. Skilly and Isaac Hill to view the grounds proposed
for the said roads, and if they or any five of them
view the same and any four of the actual viewers agree
that there is occasion for such a road, they shall proceed
to lay out the same as agreeable to the desire of the
petitioners as may be, having respect to the best
grounds for a road and the shortest distance, and
in such a manner as to do the least injury to
private property, and that they make report of
their proceedings to the next Court of Quarter Sessions
to be held for the said County, stating particularly
whether they judge the same necessary for a public
or private road, together with a plot or draft
thereof, and the references to the improvements through
which it may pass

By the Court
Wm. Kittell Clerk

To the Honorable the Judges within and
 We the persons Appointed to view the Road
 within mentioned and after having been
 sworn according to law do Report that in
 pursuance of the said Order we did view the
 same and have laid out for publick use
 the following Road to wit beginning at Knepple
 Mill thence North seventeen degrees East twenty nine
 perches to a post thence North fifty six ~~and~~ ^{and} ~~eight~~
 degrees West ~~eighty~~ ^{eighty eight} perches to a post thence
 North twenty eight and half degrees West Eighteen
 perches to a spruce thence North forty seven and
 half degrees West fifty two perches to a beech thence
 North twenty ^{eight} degrees West one hundred and twelve
 perches to ^{the} Road leading from Scharnis Mill to
 Jefferson at the North end of Michael Plummers Lane
 making two hundred and seventy nine perches
 Witness our hands
 this 16th day of December
 1750

John McConnell 2 Days
 John Tricker 1 Day
 Thomas M'ough 1 Day
 Michael Skelley 1 Day
 Isaac Sill 1 Day

John McConnell
 John Tricker
 Thomas M'ough
 Michael Skelley
 Isaac Sill



Courses & Distances		
1 st	N 17 E	29
2 ^d	N 18 W	40
3 ^d	N 56 1/2 W	28
4 th	N 28 1/2 W	18
5 th	N 47 1/2 W	52
6 th	N 27 W	112
		<u>279</u>

10 Jan. 1857. Business Office

1857

Order to Newmarket
lay out a road to
lead from the
mill to the
road leading from
Stewart's Mill to
the garden etc

James

Thomas McBowen
John Dutton
Thomas McLaughlin
Michael Stalley
Michael Stalley
Abraedille

10 Jan. 1857. Receipt

12th April 1857, copy print
of the 1857. Grant
for the 1857. Grant

13th May 1857. order
for the 1857. Grant

Dec. 1857. by the Bank

Cambria County N.H.

At a Court of Quarter Sessions of the Peace held
at Eberesburg in and for the County of Cambria
on the 3rd day of July A.D. 1857, before the Honorable
George Taylor, John Murray & Philip Brown Esq^{rs}
Judges of the said Court:—

Upon the petition of divers Inhabitants of the Township
in the said County, setting forth that they labor under
great inconvenience for want of a Road or highway to lead from
the Blairfield Bridge at or near the falling timber to
Joseph Hollen's Mills in the said Township, and therefore
praying the Court to appoint proper persons to view
and lay out the same according to law. The Court
upon due consideration had of the premises do order and
appoint John D. Hoover, Benjamin Peers, Wm. Gallagher,
Joseph Glass, Robert Hollen and Elijah Gorsuch to view
the grounds proposed for the said Road, and if they or
any five of them view the same, and any four of the
actual viewers agree that there is occasion for such a
Road, they shall proceed to lay out the same as agreeable
to the desire of the petitioners as may be, having respect
to the best grounds for a Road and the shortest distance,
and in such a manner as to do the least injury to private
property, and that they make report of their proceedings
to the next Court of Quarter Sessions to be held for the said
County, stating particularly whether they judge the same
necessary for a public or private Road, together with
a plot or draft thereof and the courses and distances,
and references to the improvements through which
the same may pass.

In the Court

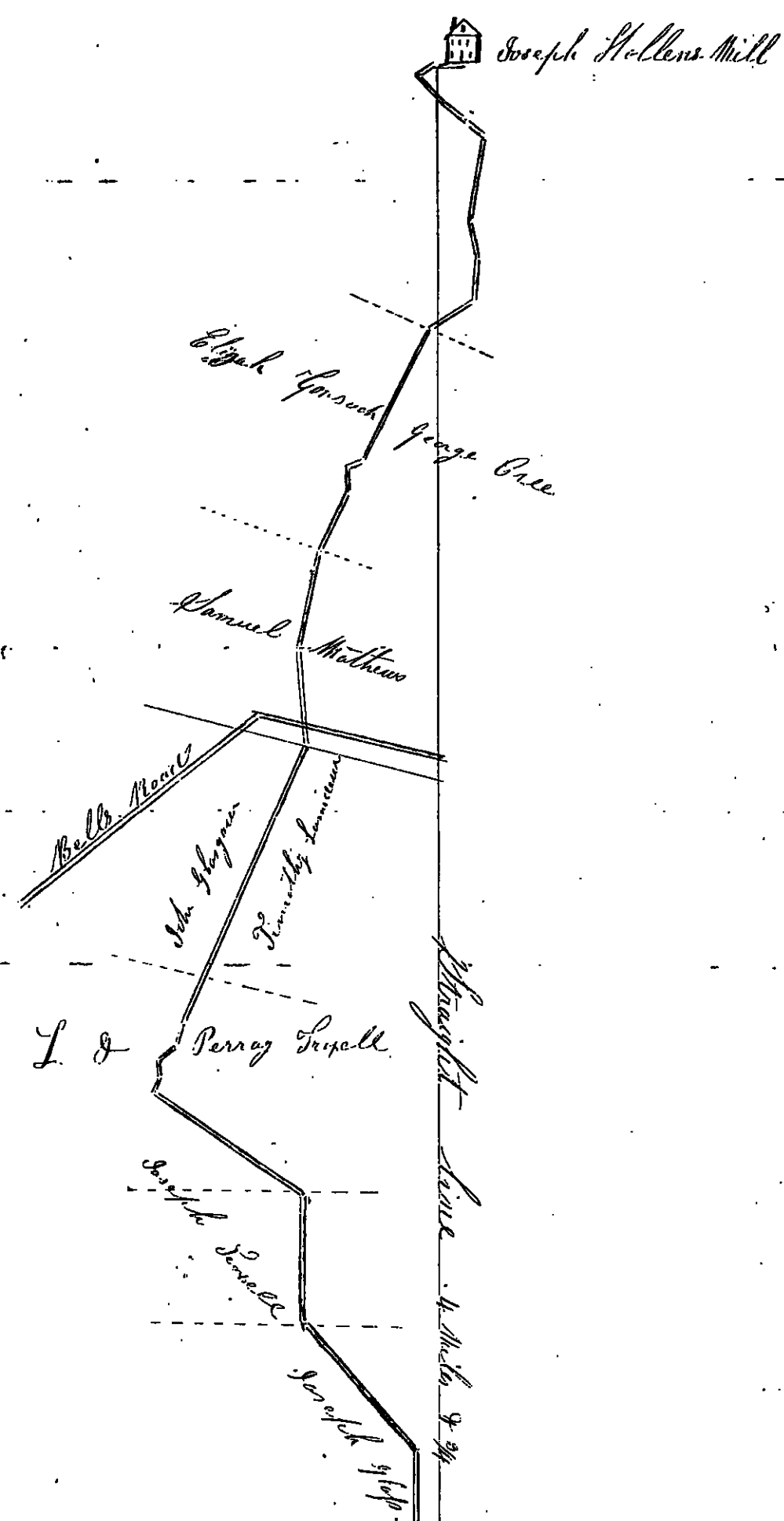
Wm. D. Pittell Clerk

To the Honorable the Judges above named
We the persons appointed by the aforesaid order
to view the road therein mentioned after being duly
sworn according to law, have viewed and laid out
the said road and return the same for public use
being as follows, beginning at Joseph Hollens Mill a point
named in the above order, thence by a line North
fifty five degrees west twelve p. thence South twenty
degrees west twenty two and half p. thence South thirteen
dgs west fourteen p. thence South forty seven dgs N.
fifty eight p. thence South fifty five dgs N. twenty
five p. South seventy and half dgs N. twenty eight p.
thence N. fifty six dgs W. thirty four p. thence N. eighty eight W. 5
ninety eight p. thence South forty eight & half W. ten
& half p. thence South fifty four W. fourteen p.
thence West forty four & half thence South seventy
seven W. sixty six p. thence South sixty three W.
sixty four p. thence West two hundred & four p.
thence South Eighty four W. thirteen p. thence
North sixty two W. thirteen p. thence South sixty
W. ten p. thence North Eighty six West Eleven p.
thence South ten N. one hundred & twenty p. thence
South sixty four West Eighty one p. thence South
twenty five West one hundred & sixteen p. thence
South sixty five West fifty p. thence South Seventy
Eight West forty p. thence South fifty four West
twenty p. thence South ~~sixty one & half West~~
thirty six p. thence South fourteen ^{Twenty eight} East ^{1/2} p. thence
South twenty eight & half West thirty seven p.
thence South forty five West forty p. thence South
thirty two West twenty Eight p. thence South thirty eight
dgs West ten p. ~~South~~ thence South fifty two dgs West
Eight p. thence Sixty Eight dgs West Twenty six p.
thence South forty seven West fourteen p. thence South
South twenty three dgs West thirty p. thence South
forty four & half dgs West forty five p. thence South sixty

forty four & half degs west forty five p.s. thence south sixty
 five degs west ten p.s. thence south seventy nine degs west
 eleven p.s. thence north eighty six degs west sixty eight
 p.s. thence south seventy seven & half degs west
 eighteen p.s. thence north eighty six & half west
 fifteen p.s. thence north sixty west forty six p.s.
 thence north fifty degs west eighteen p.s. thence
 south eighty four degs west ten p.s. thence south fifteen
 ten degs six p.s. to the Ebersburgh road thence along
 said road south thirty degs east eleven p.s. to the bridge
 the other point mentioned in the above order
 Witness our hand this fourth day of September one thousand
 eight hundred and fifty

John D. Hoover Day - 5 1/2 Draft 1
 Benjamin Beers Day 5 1/2
 William Gallaher Day 3 1/2
 Joseph Glass Day 3 1/2
 Robert Hollen Day 3 1/2
 Elijah Gonsuch Day 3 1/2
 3

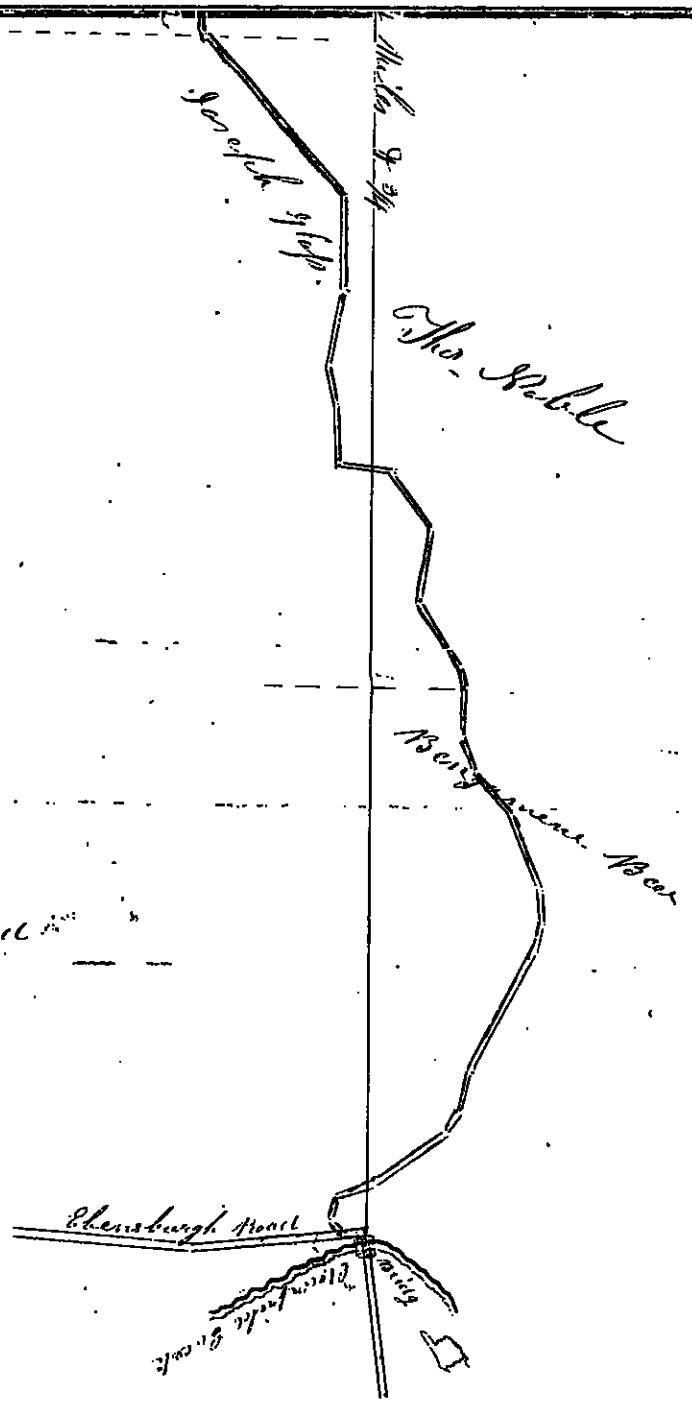
N 55. W	12 P.
d 20. W	22 1/2
d 16. W	20
d 13. W	14
d 74. W	58
d 65. W	25
d 70 1/2 W	28
N 56 W	34
N 88 W	98
N 48 1/2 W	10 1/2
d 64. W	14
N 85 W	94
d 77. W	66
d 65. W	64
W	204
d 59. W	13
d 20 W	10
N 56 W	11
d 10 W	120
d 64 W	51
d 25. W	116
d 65. W	50
d 78. W	40
d 54. W	20
d 61 1/2 W	36
d 14 E	25
d 28 1/2 W	37
d 75. W	40
d 32 W	25
d 38. W	10
d 52 W	8
d 68 W	26
d 47 W	14
d 23 W	30
d 44 W	45
d 65. W	40
d 71. W	11
N 84. W	68
d 71 1/2 W	10



J 47 M 11
 J 23 M 30
 J 44 M 45
 J 65 M 10
 J 79 M 11
 J 80 M 68
 J 77 M 18
 J 86 M 15
 J 60 M 46
 J 50 M 18
 J 54 M 10
 J 15 M 6
 J 50 E 11

1612

5 Miles 12 pr by the Road



10 Oct. 1860, Quiver Certified to John J. Moore

[Faint, mostly illegible handwritten text at the top of the page, possibly a header or introductory paragraph.]

[A section of handwritten text containing several names and possibly addresses, including "John J. Moore" and "John J. Moore".]

[A large section of handwritten text, appearing to be a letter or a detailed report, with multiple lines of cursive script.]

[The bottom section of the page, containing more handwritten text, which is very faint and difficult to decipher.]

Cambria County, S. D.

At a Court of Quarter Sessions
of the Peace held at Ebensburg
in and for said County on the 11th
day of October A. D. 1850, before
the Honorable the Judges of the
said Court.

Upon the petition of divers inhabitants of the
Township of Carroll in the said County, setting
forth that they labor under great inconveniences
for want of a road or highway to lead from
a certain point in or near Carrolltown on the
Road leading to Ebensburg to intersect the
Glenconitt road on the East side of Joseph
Pender's place, and therefore praying the
Court to appoint proper persons to view and
lay out the same according to law: The Court
upon due consideration had of the premises,
do order and appoint Rich^d. S. Proudfoot,
Anthony Will, Joseph Richter, Jacob Gost,
James Byrne and James Gost to view the
grounds proposed for the said road, and if they
or any five of them view the same, and any
four of the actual viewers agree that there is
occasion for such a road, they shall proceed to
petitioners as may be having respect to the best ground
for a road and the shortest distance, and in such
a manner as to do the least injury to private property,
and that they make report of their proceedings to
the next Court of Quarter Sessions to be held for
the said County, stating particularly whether
they judge the same necessary for a public

We the undersigned Viewers appointed by
 the above order of Court - do report - that
 in pursuance of said order (being first sworn)
 we have viewed laid out and do return for
 public use the following - Road - to wit
 beginning at a post in Carroll town, where a
 road from Litzinger Mill enters said town
 thence along said Road South eighty nine Deg
 East eighty nine perches - thence along said Road
 North eighty one Deg East - eighteen perches thence
 leaving Road South fifty seven Deg East seventy four
 perches - thence South thirty seven Deg East twenty three
 perches - thence South forty five Deg East fifty four per
 -ches thence South one and a half Deg East twenty per
 -ches thence South eighty five Deg East twenty one
 perches thence North fifty seven Deg East twenty six
 perches thence North seventy five Deg East forty
 perches thence South seventy four Deg East thirteen
 perches thence South forty six Deg East thirty two
 perches thence South seventy eight Deg East seven
 -teen perches thence South fifty one Deg East eight
 perches thence South eighty four Deg East twenty
 perches - thence South one Deg East five perches
 thence South seventeen Deg East six perches thence
 South twenty eight Deg East twenty one perches
 thence South thirty eight Deg East thirty six
 perches - thence South one and a half Deg West
 nineteen perches to a Beech on old Glen Grove
 Road - a Plot or Draught of which is herewith
 annexed - Witness our hands this 20 Day
 of November A D 1830

Richd. J. Proudfoot	Jacob Yost
Anthony Wills	James Bygone
Joseph Reubens	James Yost

or private road, together with a plan or draft thereof and the courses and distances and references to the improvements through which it may pass

By the Court
Wm Mitchell Clerk

10 Jan 1857, Review of

1850

Order to view and lay out a road to lead from Carrolltown to the Glencornell road at the East end of Joseph Builders place

Viewers

Richd. A. Sandford
Anthony Will
Joseph Richter
Joseph West
James Byrne
James Watt

10 Jan. 1857, view

12th Nov. 1857, agreement
made for purchase of land

15th May, 1857, order of court

Dec. 45th Rd. by J. A. Wilson

Cambria County, Pa.

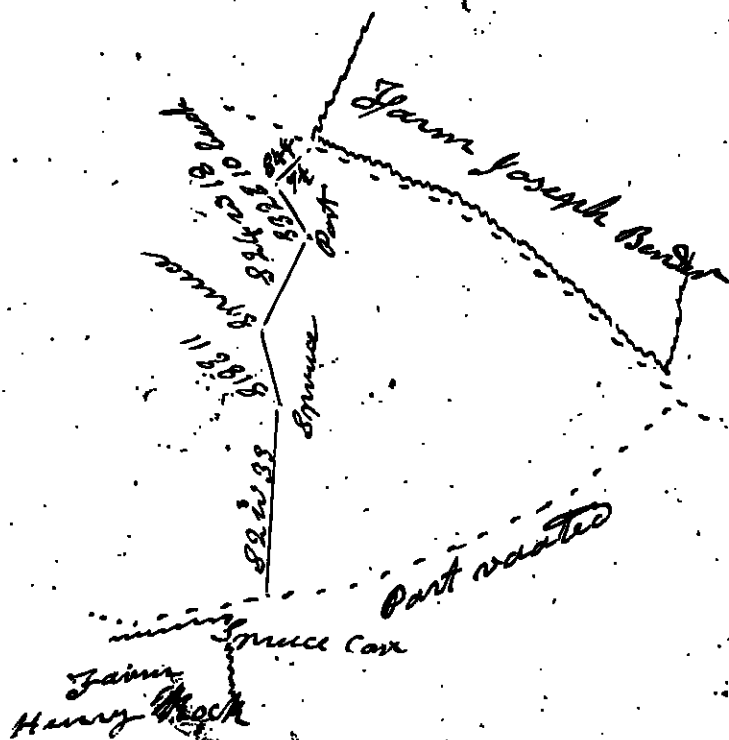
At a Court of Quarter Sessions of the Peace held at Ebensburg in and for said County on the 11th day of October A.D. 1850, before the Honorable the Judges of the same Court: -

Upon the petition of divers inhabitants of the township of Carroll in the said County, setting forth, that the roads leading from Henry Koch's farm to Joseph Pundeis farm in said Township is become useless, inconvenient and burthensome to the inhabitants thereabouts; and therefore praying the Court that the same may be vacated and supplied, agreeably to the act of a Assembly in such case made and provided. The Court do order and appoint Jacob Suther, Peter Stoltz, John Zimmerman, Peter Urban, Henry Puck, & Stephen Lloyd to view the roads in the said petition prayed to be vacated and supplied, and to consider and judge whether it is become useless inconvenient and burthensome, and if they or any five of them view the said roads, and any four of the actual viewers agree that the same is become useless, inconvenient and burthensome, as aforesaid they shall proceed to supply the same by laying out a road as agreeable to the desire of the petitioners as may be, having respect to the best grounds for a road and the shortest distance, and in such a manner as to do the least injury to private property, and that they make report of their proceedings to the next Court of Quarter Sessions to be held for the said County, stating particularly

To the Honourable Judges above mentioned

We Jacob Luther, Peter Staltz, Peter Urban, Henry Buck, & Stephen Lloyd, appointed to vacate the road above mentioned and to supply another in its place. After being sworn to report that we have vacated that part of the road complained of & supplied its place by the following courses and distances which we return for Public use viz Beginning at a spruce car on said ^{and} south of Henry Koch's Farm thence south two degrees west thirty three perches to a large spruce south eighteen degrees east eleven perches to a large spruce south twenty four degrees west eighteen perches to a post. South thirty two degrees east ten perches to a beech, and thence south forty four degrees west seven and half perches to Littlefinger Mill road at N. E. corner of Joseph Buder's field. Witness our hands the 18th day of Nov. AD 1850

J Luther } one day
Peter Staltz } one day
J. P. Urban } one day
Henry Buck } one day
Stephen Lloyd } two days



public or private roads, together with a plot or
draft thereof and the courses and distances
and references to the improvements through
which it may pass.

By the Court
Wm Kettell Clerk

1850
Order to locate and
survey the road leading
from Henry Storks
farm to the farm
of Joseph Sanders
in Carroll township

Devised

David Luther
John Stotts
John Grunden
John Wilson
Henry Buck
Stephen Lloyd

& report

10 Jan. 1851. Made
12 April 1851. approved
13 May, 1851. order signed

10 Jan 1851. Decided
certified

Dec. 25th 1851 by J. P. Wilson

No. 1850 Term, 192...

Received 11/28 1921

from Prothonotary of Cambria County.

Order a view & set
Road from Kneppers
Mills to intersect
Road leading from
Stuman's Mills to
Jefferson

R. Ryat

Atty. for

No. April 5th 1850
Term, 1923

Received Feb 26 1923

from Prothonotary of Cambria County.

Order to view & lay out
road from Edge Road
at the intersection to
public road from
Front Street Road
to the town at
School place.

R. H. ...
Atty. for
County of Cambria

Columbia County N.Y.

At a Court of Quarter Sessions of the Peace held at Coblesburg in and for said County on the 11th day of October A.D. 1850, before the Honorable the Judges of the said Court

Upon the petition of divers inhabitants of the township of White in said County, setting forth, that a Road hath been lately laid out by an order of Court from the Clearfields or fallen timber Bridge to the Mill of Joseph Mollen in said township which road if confirmed by the Court will be very injurious to the said petitioners and burthensome to the inhabitants of the said township of White ^{through} which the same passes; and therefore praying the Court to appoint proper persons to review the said Road:

The Court upon due consideration had of the premises do order and appoint Thomas Mollen, Hugh Gallagher Joseph Glap, G. W. Glap, David Cret & Richard S. Proudfoot to review the said Road, and if they or any five of them review the same, and four of the actual viewers agree that the same is injurious and burthensome to the inhabitants thereabouts, they shall proceed to lay out the same as agreeable to the desire of the petitioners as may be, having respect to the best ground for a road and the shortest distance, and in such a manner as to do the least injury to private property, and that they make report of their proceedings to the next Court of Quarter Sessions to be held for the said County, stating particularly whether they judge the same necessary for a public or private road together with a plot or draft thereof and the courses and distances, and references to the improvements through which it may pass.

By the Court: Wm. Kittell Clerk

it may pass.

By the Court: Wm. Kittell Clerk

We the undersigned Viewers appointed by the above order of Court do report that in pursuance of said order (being first sworn) we have viewed laid out and do return for public use the following - Road to wit beginning at a pine stump near the Mill of Joseph Hollen thence North forty seven Deg West eleven Perches thence South fifty two Deg West five and a half Perches thence South fifteen Deg West twenty perches thence South eleven and one half Deg West nineteen perches thence South sixty five Deg West sixteen perches thence South forty seven Deg West fifty four perches thence South fifty five Deg West twenty five perches thence South seventy and a half Deg West twenty eight perches thence North fifty six Deg West thirty four perches thence North eighty eight Deg West twenty eight perches thence North forty eight and a half Deg West ten perches thence South sixty four Deg West fourteen perches thence North eighty eight Deg West forty four and a half perches thence South seventy seven Deg West sixty six perches thence South sixty three Deg West sixty four perches thence West two hundred and four perches thence South eighty four Deg West thirteen perches thence North sixty two Deg West thirteen perches thence South sixty Deg West ten perches thence North eighty six Deg West eleven perches thence South ten Deg West one hundred and twenty perches thence South forty six Deg West eighty one perches thence South fifty five Deg West one hundred and sixty three perches thence West ^{thirteen and a half perches} ~~ninety two~~ ^{thence South forty seven and a half perches} ~~two~~ perches thence South seventy and a half Deg West sixty six perches thence North eighty seven Deg West sixteen and a half perches thence South fifty Deg West fifty eight perches thence South forty one Deg West one hundred and two perches thence South seventy one Deg West thirty perches thence South fifty six Deg West forty eight perches to a post on Philadelphia Road near the Clearfield Bridge -

Witness our hands this 23rd Day of Nov^r A.D. 1850

Hugh Gallagher
Joseph G. Lapsi
George G. Lapsi

David Cree
Rich^d J. Proudfoot

Jan, 1837, Quinn's office

1838

Orders to review a
road leading from
the Old Field Bridge
to North's Mill
will in white timber

Quinn

Thomas Allen
Joseph Sutherland
Joseph W. Clark
Edward Rice
John D. Bond

10 - Jan. 1837. road

~~12 - Jan. 1837. road~~
~~13 - Jan. 1837. road~~

34-58

13 - May, 1837. road

15 - Feb. 1837
road

Cambria County N.Y.

At a Court of Quarter Sessions of the Peace
held at Ebeneburg, in and for said County
on the Fifth day of July A.D. 1850, before
the Honourable the Judges of the said Court.

Upon the petition of divers inhabitants of the
Township of Allegheny in the said County setting forth, that
a road has been laid out from the Philipsburg road at Simon
Weaklands to intersect the road leading from Harts sleeping
place to Loretto, at or near John Wertners, part of which
road, beginning at a point on John Wertners farm, and thence
to a point on Peter Smeltzer's farm has become useless, inconvenient
and burthensome, and therefore praying the Court that the
said road may be vacated and supplied, agreeably to the act
of the general assembly in such case made and provided.
The Court upon due consideration had of the premises do order
and appoint John D. Hoover, Simon Weaklands, Joseph
Buck, George Sitzinger, Charles Flick and Henry Little to view
that part of the road in the said petition prayed to be vacated
and if they or any five of them view the same, and any four of
the actual viewers agree that the same is become useless, inconve-
nient and burthensome, they shall proceed to supply the
same, having respect to the best ground for a road, and the
shortest distance, and in such a manner as to do the least injury
to private property, and that they make report of their proceedings
herin to the next Court of Quarter Sessions to be held for the said
County &c. together with a plot or draft thereof and the
courses and distances, and references to the improvements
through which it may pass

By the Court
Wm Kittell Clerk

To the honorable the Judges above named
 we the persons appointed by the aforesaid
 order of Court to vacate and supply
 the Road therein named. after being
 duly sworn according to law we have
 vacated and supplied the the following
 portion of said Road Beginning at
 a point on said old Road. Then e
 South fifty eight deg west thirty seven
 p^s then e South seventy nine west fifty
 three p^s. then e South fifty four deg. w
 eighty nine p^s. then e South thirty six and
 one half deg. w 42 p^s. then e South
 46 p^s on the old Road in all two hundred
 and twenty one p^s in witness where
 we have here unto set our hands
 the twentieth of July Eightteen hundred
 and fifty

Days — 2

D.

D.

D.


D.

D.

John H. Howe

Simon Waklaric
 Joseph Puch
 George Styneser

Charles Felick



10th Nov 30
Dinner
at Rogers

42
47
221

Handwritten notes and signatures, including names like "John" and "Mary".

1837
Admission to the
that portion of the
leading to the
Road at St James
to the road from
the building plan
act or near
between the
and the
Street
Museum
Philip L. Thomas
James
George
William
Henry
9th Oct 1837
Public
New

Handwritten text, possibly a letter or report, containing names and dates. Includes "1837" and "Public".

Cambria County S.S.

At a Court of Quarter Sessions of the Peace
held at Ebensburg in and for the County of
Cambria, on the 12th day of January A.D. 1850,
before the Hon. George Taylor, John Murray &
Philip Noon, Judges of the same Court: —

Upon the petition of divers Inhabitants of the Township
of Carroll in the said County, setting forth, that a road
has been laid out by an order of this Court in the year
1840, from the farm of Emericus Bender to Sitzinger's
Mill — a part of said road, from or near Emericus
Benders land to Sitzinger's Mills is not yet opened;
and if opened will be very injurious to your petitioners
and therefore praying the Court to appoint proper
persons to review the said road and parts adjacent,
and make report to the Court, according to law:

The Court upon due consideration do order and appoint
Richard S. Proudfoot, James Byrne, Christian Buck,
Stephen Conrad, Jacob Bender and William Douglas
to review the said road and parts adjacent, and if
any five of them review the same, and any four of the
actual reviewers agree that there is occasion for such
a road, they shall proceed to lay out the same as
agreeable to the desire of the petitioners as may be,
having respect to the best ground for a road and the
shortest distance, and in such a manner as to do
the least injury to private property, and that they
make report of their proceedings to the next Court of
Quarter Sessions to be held for the said County, stating
particularly whether they judge the same necessary for
a public or private road, together with a plot or draft
thereof and the courses and distances, and references to
the improvements through which it may pass.

By the Court — Wm. Kittell, Clerk

Wm. H. D. & B. 1850

We the undersigned Surveyors appointed by the
above ordered Court do hereby certify that in pursuance
of said order (being sworn) we have viewed
'land out and do return for public use
the following road or highway - to wit - beginning
at a post on the road from the farm of Paul
Wagle to Conners Bend near the farm of the latter
thence North eighty nine Deg. East fifty four perches
thence South seventy eight Deg. East eight perches thence
South sixty three Deg. East twenty perches thence
South eighty two Deg. East fifty three perches thence
North eighty eight Deg. East thirty four and one third perches
thence North seventy six Deg. East seventeen perches thence
South seventy eight Deg. East fourteen perches thence
North seventy two Deg. East thirty one perches thence
North sixty three Deg. East ninety six perches thence
North forty four Deg. East seventeen perches thence
North thirty six Deg. East forty nine perches thence
North forty nine Deg. East twenty two perches thence
North fifty five Deg. East forty seven perches thence
North eighty Deg. East twenty four perches thence
North eighty nine Deg. East thirty eight perches
thence South eighty one Deg. East seventeen perches thence
South sixty nine Deg. East twenty six perches thence
North eighty seven Deg. East twenty perches thence
North seventeen Deg. East fourteen perches thence
South twelve Deg. East nineteen perches thence
North eighteen Deg. East seventeen perches to the
road leading from the Cherry tree to Hollidayburg
a short distance from Sitzinger's Mill - a Plot in
draft of which is herewith annexed
Witness our hands this 27th Day of Aug. 1856

Richd. J. Proud, ut

Christian Rich

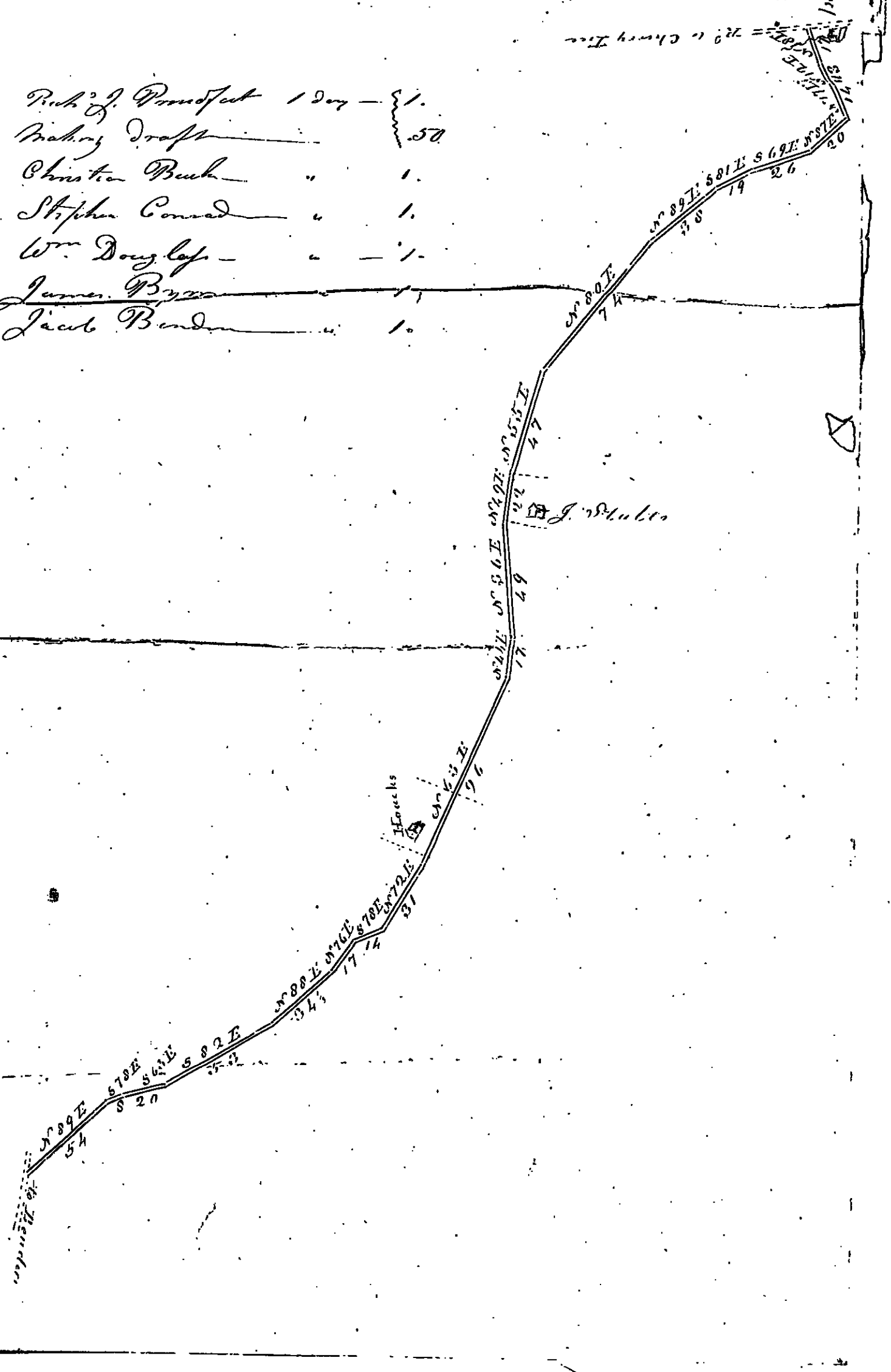
James Quorne

~~James Quorne~~

Survey from angles of the same Court

William D. ...

- Robt J. Pondfoot 1 day - 1.
- Making Draft - 50
- Christie Bush - 1.
- Stephen Conrad - 1.
- Wm Douglas - 1.
- James Byron - 1.
- Jacob Bender - 1.



8th Nov. 1850, Ormsby Certificate

1850

Order to review a road
from S. Benders to
Sitzinger's Mills in
Lambrook Township

Reviewers

Richard S. Sandford
James Byrnes
Christiah Bucke
Stephen Courad
Jacob Bunder
William Douglas

9th Oct. 1850, made

11th Nov. 1850, certificate
made for review of
road by the J.P.

Edw. J. J. J.

11th Nov. 1850 Paid by Joseph
Sandford

Cambria County, Pa.

At a Court of Quarter Sessions of the Peace
held at Ebensburg in and for said County
on the 19th day of October A. D. 1850, before
the Honorable the Judges of the same Court:—

Michael Seavy, Simon Weatlands, Charles
Bradley, George Sitzinger, Matthew Stony & Samuel Kittell
the persons appointed by an order of this Court of July
Sessions last past, to view and judge the amount of
damages (if any) sustained by Washington Douglap & James
Season by reason of a private road, Beginning at the mouth
of Paul Donougher's lane, it being the south west corner of
Sylvester Nite's land, thence east along said Nite's land 135 perches
to a post, thence south fifty two degrees East through lands of
James Season thirty two perches to a post, thence south seventy
three degrees East twenty nine perches to a post in Washington
Douglap's improvement, and thence south eighty four degrees
east, through said improvement, forty eight perches to the public
road leading from Elders Mill, do report, that in pursuance
of the said order they have viewed the improved lands taken
up by the road therein mentioned and do value and adjudge
the loss thereof occasioned to the within named James Season
at the sum of Forty five Dollars, and the loss thereby occasioned
by Washington Douglap at the sum of Eighty five Dollars—
whereupon the Court set aside the said report and direct
another order to issue to the same viewers, and that notice
of the time of the view be given to the parties interested:
Therefore it is ordered by the Court that the said Michael
Seavy, Simon Weatlands, Charles Bradley, George Sitzinger,
Matthew Stony and Samuel Kittell view and adjudge the
amount of the damages (if any) sustained by the said
Washington Douglap and James Season by reason of
the said road, who, and every of whom, shall take the
oath or affirmation prescribed by the act of Assembly.

to view and assess the damages sustained (if any) by the
 petitioners James Wilson and Washington ^{Douglass} by reason of the premises
 in the said order mentioned, do report: that having been previously
 sworn according to law, we did view the lands through which
 the within mentioned road passes; and that upon due consideration
 as well of the advantages as disadvantages arising to the petitioners,
 we are of opinion that James Wilson has sustained damage
 to the amount of forty five dollars and that Washington
 Douglass has sustained damage to the amount of eighty five
 dollars respectively, and do report the same to the court accordingly.
 Witness our hands and seals this tenth day of December

A.D. 1850

- W. Leary 100
- Simon Wilson 100
- Charles Bradley 100
- George Litinger 100
- Matthew Gray 100
- Samuel Kittell 100

- W. Leary
- Simon Wilson
- Charles Bradley
- George Litinger
- Matthew Gray
- Samuel Kittell

and that they make report of their proceedings hereinto
to the next Court of Quarter Sessions according to law

By the Court

Wm. Kittell Clarke

1858

Clear Order to release
damages done to Mills
of Washington Maryland
and Charles Stedloff
by reason of a private note

Devers

Michael Devery
Simon Wardlaw
Charles Baudley
George Stimpert
William Whiting
Samuel Kittell

21st June 1851

Wm. Kittell Clarke

By Wm. Kittell Clarke

No. 45-21. by Wm. Kittell Clarke

Cambridge County, N.Y.

At a Court of Quarter Sessions of the Peace
held at Edwardsburg in and for the County
of Cambridge on the Fifth day of July
A. D. 1837, before the Honourable the
Judges of the same Court.

Upon the petition of divers inhabitants of the Townships
of Carroll in the said County, setting forth, that they
labour under great inconveniences for want of a road
or highway to lead from Joseph Parbuck's to
intersect the road at Joseph Padden's, and therefore
praying the Court to appoint proper persons to view
and lay out the same according to law.

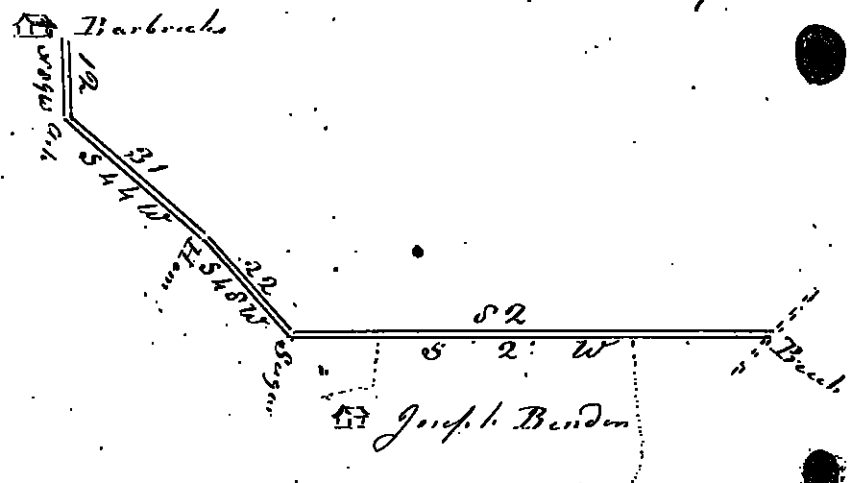
The Court upon due consideration had of the premises do
order and appoint Richard S. Pondfoot, William Baker,
Henry Hopple, James Byrne, James Gost and
Henry Cole to view the grounds proposed for the
said road, and if they or any five of them view the
same, and any four of the actual viewers agree that
there is occasion for such a road, they shall proceed
to lay out the same as agreeable to the desire of the petitioners
as may be, having respect to the best grounds for a
road, and the shortest distance, and in such a
manner as to do the least injury to private property,
and that they make report of their proceedings to the
next Court of Quarter Sessions to be held for the said
County, stating particularly whether they judge the
same necessary for a public or private road, together
with a plot or draft thereof and the courses and distances
and references to the improvements through which
the same may pass.

By the Court
Wm. Pittell, Clerk

We the undersigned Owners of land by the above
 order of Court do report that in pursuance
 of said order (being first sworn) we have viewed
 laid out and do return for private road the
 following to wit beginning at a post near the
 house of Joseph Barbricks thence North eighty
 one deg West twelve perches thence South
 forty four deg West thirty one perches thence South
 forty eight deg West twenty two perches thence South
 two deg West eighty two perches to a Beech
 wood leading from the farm of Jacob Bigler to
 Conrads Bend a plot or draft of which
 is herewith annexed witness our hands
 this 26th Day of Aug 1856

Rich^d J. Proudfoot
 Whitcomb Bond James Yost
 James Yost
 Henry Colman

Rich^d J. Proudfoot - 100
 William Bond - 100
 Henry F. Allen - 100
 James Yost - 100
 Henry Colman - 100



1879

Order to maintain
Carriage & horse to land
James & Joseph Burdick
to maintain the route
at Delhi, Ontario

Secured

Richard J. Sandford
William Parker
Henry Markley
Charles Baynes
James W. T. ...
Henry ...

Oct 1 1879
Wm. ...
Delhi, Ontario
Nov 15 1879
Wm. ...

Cambridge County N.Y.

At a Court of Quarter Sessions of the Peace held at Cambridge N.Y. and for said County, on the Fifth day of July A.D. 1850, before the Honorable George Taylor, John Murray and Philip Stoen Esquires, Judges of said Court.

Upon the petition of Francis Christie of the Township of Allegheny in the said County, setting forth that he labors under great inconvenience for want of a private road to lead from his Saw Mill in said Township, to intersect the public road leading from Simonson Tavern to the Dry Gap Road, at the point where the Mc Closkey road intersects the same, and therefore praying the Court to appoint suitable Viewers for that purpose. The Court upon due consideration had of the premises do order and appoint, Washington Douglass, James A. Douglass, Michael S. McGuire, Robert Bunker, James Kayle, and Edward Clapp to view the grounds proposed for the said road, and if they or any five of them view the same, and any four of the actual Viewers agree that there is occasion for such a road, they shall proceed to lay out the same as agreeable to the desire of the petitioner as may be, having respect to the best ground for a road and the shortest distance, and in such a manner as to do the least injury to private property, and they make report of their proceedings to the next Court of Quarter Sessions to be held for the said County, stating particularly whether they judge the same necessary for a public or private road, together with a plot or draft thereof and the courses and distances, and references to the improvements through which it may pass.

By the Court
Wm Kittell, Clerk

To the honorable, the Judges within named


We the persons appointed by the within order of Court, to view and lay out the road therein mentioned, having first been sworn according to law, Do Report that in pursuance of said order we have viewed laid out and returned for private use the following road, viz: beginning near the sawmill of Francis Christy thence through land of said Christy South twelve degrees east eighty perches. South thirty five degrees east eighty four perches. South eight degrees west fifty six perches. South twenty four degrees east thirty four perches to the line of said Christy's land near the sawmill of Saml Watt, thence through land of Saml Watt. South fifty degrees east one hundred and eighteen perches. South fourteen perches. South thirty two degrees east sixteen perches to improved land of Saml Watt. by said improved land South forty seven degrees east thirty six perches to the end Saml Watt's lane. through said lane South fifty six degrees east seventy eight perches to Saml Watt's barn South thirty eight degrees east twelve perches. South ten degrees east twelve perches. South eight degrees west eighteen perches. South thirty degrees west, twenty six perches to land of the heirs of William Todd thence through said land South twenty three degrees west twenty perches South twenty five degrees east twenty perches. South twenty nine degrees east sixteen perches. South fifty degrees east forty perches to M. Black's improvement, thence through said improvement South thirty nine degrees east eighty perches. thence through wood land South fifty six degrees east, eighty perches. South thirty degrees east forty eight perches. South forty degrees east twenty perches to the road leading from Lemmons Tavern to the Dry gap road.

A draft whereof is herunto annexed.

Witness our hands the 5th day of October A.D. 1850

Washington Douglas
Robert Henson
Jr
James A Douglas
James Kaylor
Michael McGuire

S12 E. 80
 S35 E. 84
 S8 W. 60
 S24 E. 34
 S50 E. 115
 S. 14
 S32 E. 16
 S47 E. 34
 S56 E. 78
 S38 E. 12
 S10 E. 12
 S8 W. 18
 S30 W. 26
 S23 W. 20
 S25 E. 20
 S29 E. 16
 S50 E. 40
 S37 E. 80
 S50 E. 80
 S30 E. 48
 S40 E. 20



MS. B. 1. 1. 1. (2-91)

Write to them and let
put in London with
my knowledge to the
from James Blair's
I was well to the
~~James Blair's~~
James Blair's
My dear friend

News

Washington
James Blair's
Michael S. Miller
Robert P. ...
James Blair's
Edward ...

9 Oct 1880

at Jan 2 1831

Wm. ...
New York

Cambridge County, N. Y.

At a Court of Quarter Sessions of the
Peace held at Greenburg in and for the
County of Cambridge on the Fifth day of
July A. D. 1850, before the Honourable the
Judges of the said Court:—

Upon the petition of divers inhabitants of the township of
Carroll in the said County, setting forth that they labor
under great inconveniences for want of a road or highway
to lead from the roads leading through Carrolltown
to Sitzinger's Mills at the farm of Barnabas Payne,
to intersect a road leading to Snitto, at the farm of
Michael Blainyan, and therefore praying the Court
to appoint proper persons to view and lay out the same
according to law. The Court upon due consideration had
of the premises do order and appoint Joseph Pender, James
Host, Joseph Richter, Andrew Hodson, Jacob Host and
John D. Hoover to view the grounds proposed for the said roads,
and if they or any five of them view the same, and if any
four of the actual viewers agree that there is occasion for
such a road, they shall proceed to lay out the same as
agreeable to the desire of the petitioners as may be having
respect to the best grounds for a road and the shortest
distance, and in such a manner as to do the least injury
to private property, and that they make report of their
proceedings to the next Court of Quarter Sessions to be held
for the said County, stating particularly whether they
judge the same necessary for a public or private road,
together with a plot or draft thereof and the courses and
distances, and references to the improvements through
which it may pass.

By the Court
Wm. Kittell, Clerk

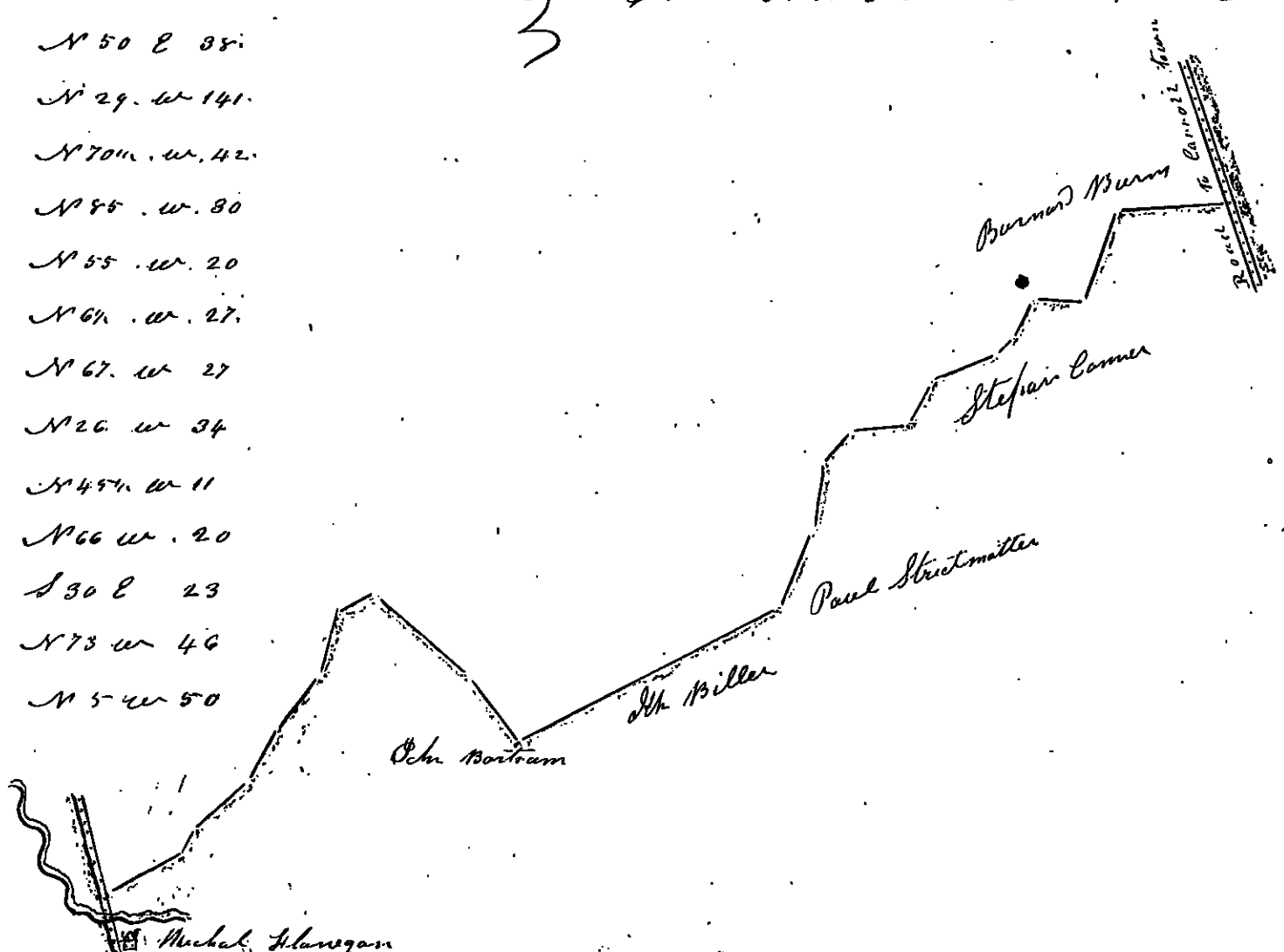
To the honorable the Judges above named. we the persons appointed by the above order of Court. to view the Road therein mentioned. after being duly sworn according to law we have viewed and layed out the following Road and return the same for publick use. began at a point as set forth in the above order near Michael Slanegans. Thence N twenty eight west fifty eight p^t. Thence N sixty three deg^s west thirteen p^t. Thence N 40 west thirty four p^t. Thence N sixty four west twenty eight p^t. Thence N fifty four deg^s west thirty two p^t. Thence North seventy five deg^s west thirty two p^t. Thence North thirty two deg^s west twenty p^t. Thence North thirty nine deg^s East sixty p^t. Thence North fifty East thirty eight p^t. Thence North twenty nine deg^s west one hundred and forty one p^t. Thence N seventy and one half west forty two p^t. Thence N eighty five deg^s west thirty p^t. Thence N fifty five deg^s west twenty p^t. Thence N 54 and one half west twenty seven p^t. Thence N sixty seven deg^s west twenty seven p^t. Thence N twenty six deg^s west thirty four p^t. Thence N 45 1/2 west eleven p^t. Thence N sixty six deg^s west twenty p^t. Thence South three deg^s East twenty three p^t. Thence South seventy three deg^s west forty six p^t. Thence North fifty five deg^s west fifty p^t to the Road that leads from Carrall town to Litzingers Mills.

In witness we have set our hands this eighth

day of Aug. Eighteen hundred and fifty

- N 28 W 58 1/2
- N 63 W 18 1/2
- N 40 W 34 1/2
- N 64 W 25
- N 54 W 32
- N 75 W 32
- N 32 W 20
- N 39 E 60
- N 50 E 38
- N 29 W 141
- N 70 W 42
- N 85 W 30
- N 55 W 20
- N 61 W 27
- N 67 W 27
- N 26 W 34
- N 45 1/2 W 11
- N 66 W 20
- S 30 E 23
- N 73 W 46
- N 5 W 50

Joseph Bender days
 James West - 2
 Joseph Richter - 2
 Jacob Doolson - 2
 Jacob West - 2
 Wm. H. Howe - 8



Cambria County, Pa.

At a Court of Quarter Sessions of the
Peace held at Ebensburg in and for the said
County, on the Fifth day of April, A.D. 1850,
before the Hon. George Taylor, John Murray
and Philip Now Judges of the said Court.

Upon the petition of William S. Williams,
setting forth that he labors under great
inconvenience for want of a private road to lead from his
dwelling House in Cambria Township, to intersect the state
road from Ebensburg to Indiana County, at or near
the dwelling House of John Hughes in said Township, a
distance of about half a mile, and therefore praying the
Court to grant him Viewers for the purpose aforesaid;
The Court upon due consideration had of the premises
do order and appoint Stephen Lloyd, Edward Shoemaker,
Johnston Moore, John Williams (Smith), William Davis and Isaac
Evans to view the ground proposed for the said road, and
if they or any five of them view the same, and any four
of the actual Viewers agree that there is occasion for such a
road, they shall proceed to lay out the same, as agreeable
to the desire of the petitioner, as may be, having respect for
the best ground for a road and the shortest distance,
and in such a manner as to do the least injury to private
property, and that they make report of their proceeding to
the next Court of Quarter Sessions to be held for the said
County, stating particularly whether they judge the same
necessary for a public or private road, together with a
plot or draft thereof and the courses and distances, and
references to the improvements through which the same
may pass.

By the Court

Wm. Kittell Clerk

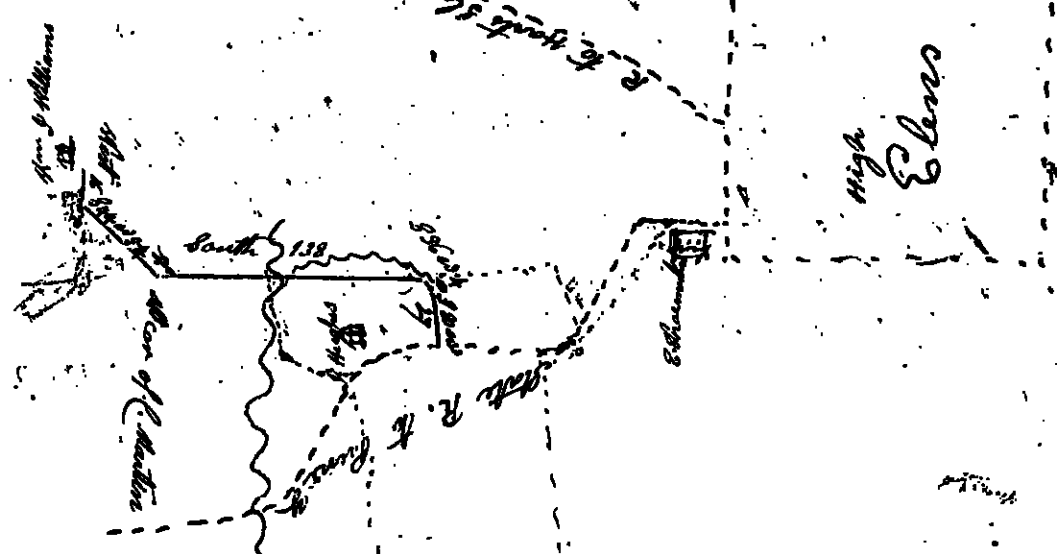
To the Honourable Judges with in names. ~~He~~ ^{Stephen King}
 Edward Shoemaker, Johnston Moore, John Williams, & William Davis,
 appointed by your within order to view the ground there in mention
 for a road, after being duly sworn do report that we have viewed
 said ground and do return the following courses and distance for
 private use viz Began at the House of ~~Edward~~ ^{John Williams} and West
 sixteen perches to a post. south forty four degrees west fifty four perches
 to the N. W. corner of a tract of land warranted in the name of Christian
 Martin. thence south the line of the same one hundred & thirty eight
 perches to a post. South thirty six degrees west four perches to post in Joe Hughes
 field. & thence south eighty degrees west twenty seven perches to the Public
 road Witness our hands the 17th Day of June A.D. 1850

~~Testimony~~ 14 Days
 John Williams 11
 Johnston Moore 1
 William Davis 1
 Edward Shoemaker

1851.
 Order to view and lay
 out a road to lead
 from the House of Wm.
 Williams in Cheshire
 Township, to intersect
 the State Road from
 Crossburg to Indiana
 County, at or near the
 House of John Hughes

Viewed
 Stephen Lloyd
 Edward Shoemaker
 Johnston Moore
 John Williams (Smith)
 William Davis
 Isaac Evans
 5th July 1850 Road

street
 150 yards
 Crossburg
 4th Nov. 1850 Order of
 View of 1851
 New York



Cambria County, Pa.

At a Court of Quarter Sessions of
the Peace held at Chambersburg in and for
said County, on the Fifth day of April
A. D. 1857. Before the Hon. George Taylor,
John Murray, and Philip Koser, Judges
of the said Court:

Upon the petition of divers inhabitants
of the township of Washington in the said County, setting
forth that a road has lately been laid out by an order
of this Court from Sillips Mills to a point above the
House of Samuel Semon, a portion of which road if
continued by the Court will be very injurious and
burthensome to your petitioners property holders along
the portion in question, and therefore praying the Court
to appoint proper persons to review said portion
commencing at the House now occupied by Dr. Brady
on land of Henry Sharp to Sillips Mills and make
report according to law. The Court upon due consideration
had of the premises do order and appoint James Magchan,
Ezra Williams, Henry, David O'Hara, John Sucket, Frederick
George and Matthew M. Adams to review the said road
and parts adjacent, and if any five of them review the
same, and any four of the actual reviewers agree that
there is occasion for such an alteration in the said road,
they shall proceed to lay out the same, as agreeable to
the desire of the petitioners as may be, having respect
for the best grounds for a road and the shortest distance,
and in such a manner as to do the least injury to private
property, and that they make report of their proceedings
to the next Court of Quarter Sessions to be held for the said
County, stating particularly whether they judge the
same necessary for a public or private road, together
with a plot or draft thereof, and the courses and distances,
and references to the improvements through which
it may pass

By the Court

Wm. Pittell Clerk

To the Honorable Judges of the Court

At the undersigned Substantive Verdict - on the above
 - Case of the Court - Having met - according to the said order made by
 the Jury according to said Jury men said out and made for
 public use the following County road - Commencing at a post of
 the house now occupied by Dr Chas Brady, on the road leading from
 the house of Samuel Leonard to the Lilly Mills and thence south -
 Eighty six degrees thirty perches through Meadows of Henry Sharpe to a post
 thence south seventy seven degrees west fifty perches to within sixty feet of
 the Alleghany Portage Rail Road thence through Meadows of Mrs Sarah
 Stevens and William Boggs thence south twenty five degrees west
 thirty six perches with the said road thence west perches across the
 Rail Road to a post. Thence south forty degrees west Eighty six perches
 to the bridge near the Lilly Mills on the road leading from thence to the
 across the Mountain In testimony and view of the above mentioned
 set the hands and Seal the second day of September 1850


James Magrath (Seal)

Wm Henry (Seal)

David Phelan (Seal)

John Luckett (Seal)

In witness whereof
 James Magrath
 Wm Henry
 David Phelan
 John Luckett



The attornies of the beavers by
 James Magrath one day
 William Henry one day
 David Phelan one day
 John Luckett one day
 & French juror one day

6-11-1850. Review. Cuttings

1851

Order to survey the
road leading from
Selling's Mill to a
point near Seaward
on Washington Road

Persons

James Macgibbon Esq
William Murray
David Stewart
John Dickson
Frederick Long
Matthew McMillan

9th Oct, 1850 n. d.

11th June, 1851 n. d.
James Macgibbon

By

John Stewart

James Macgibbon

Lancaster County Pa

Before me the sub-
scribed a Justice of the Peace in and
for said County personally came
Patrick Donougho who his duty sworn
did depose and say that in case
of the recent view for damages for a pri-
vate road from the southwest corner of
Sylvester Hites lands to the public road
at or near Washington Douglass ^{property} no
notice of the said view was given to de-
ponent who is one of the principal persons
interested nor to his knowledge to any
other of those particularly interested in
asking for the said road. and that
~~James H. Devent~~ deponent believes
the damages allowed by the view to
be excessive -

Sworn & subscribed
before me Oct. 9. 1850

James H. Devent

Patrick Donougho

Oct. 21st 1850

Filed Oct. 9, 1850

[Faint, mostly illegible handwritten text, possibly bleed-through from the reverse side of the page.]

[Faint handwritten text, possibly a signature or a note.]

Columbia County N.Y.

At a Court of Quarter Sessions of the Peace held at Ebenezer in and for said County on the fifth day of July A.D. 1850, before the Honourable the Judges of the same Court—

Upon the petition of Washington Douglass and James Meason setting forth that by an order of this Court of April Sessions 1850, leave was granted to open a private road, beginning at the mouth of Paul's ^{through the} ~~the~~ South West corner of Sylvester Hites land, thence East along said Hites land one hundred and thirty five perches to a post, thence South fifty two degrees East through land of James Meason thirty two perches to a post thence South seventy three degrees East twenty nine perches to a post in Washington Douglass' improvement, and thence South eighty four degrees East through said improvement forty eight perches to the public road leading from Elders Mill, — that said road as at present located is very injurious to ~~the~~ ^{our} petitioners and does much damage to their farms, and therefore praying the Court to appoint suitable Viewers to assess the damages done to their land by said road — The Court upon due consideration doth order and appoint, Michael Seary, Simon Weakland, Charles Bradley, George Sitzinger, Mathew Brown, Samuel Kittell to view and adjudge the amount of their damages (if any) sustained by the petitioners by reason of the said road, who and every of whom before they proceed to assess the said damages, shall take the oath or affirmation prescribed by the act of Assembly, and that they make report of their proceedings herein, to the next Court according to law.

By the Court

Wm Kittell Clerk

To the honorable the judges within named,
We the subscribers appointed by the within order of Court to
view and adjudge the value of so much of the improved lands of
James Nixon as are taken up by the road therein mentioned
having first been duly sworn according to law do certify that
in pursuance of the said order we have viewed the improved
lands taken up by the road therein mentioned and do value and
adjudge the loss thereby occasioned to the within named James
Nixon at the sum of forty five dollars and the loss thereby occasioned
to Washington Daugloss at the sum of eighty five dollars respectively
Witness our hands the fifth day of September A.D. one thousand
eight hundred and fifty

W. Leary
Simon Wakeland
Charles Bradley
George Lutzger
Matthew Spong
Samuel Kittell

W. Leary one day \$1.00
Simon Wakeland 1.00
Charles Bradley 1.00
George Lutzger 1.00
Matthew Spong 1.00
Samuel Kittell 1.00

