

Cambria County, Pa.

At a Court of Quarter Sessions of the Peace held at Ebensburg in and for the County of Cambria, on the 7<sup>th</sup> day of July A.D. 1844, before the Hon. George Taylor, John Murray & Philip Horn Judges of the same Court:

Upon the petition of divers Inhabitants of the Townships of Summerhill & Richland and parts adjacent, in the County of Cambria, setting forth, That they labor under great inconveniences for want of a road or highway to lead from John R. Sitman's Mill in Richland Township thence by the nearest and best route to intersect a public road leading from Thomas McGough's Eq. to the Halfway House at or near Joseph & Abraham Knippers in Summerhill Township; and therefore praying the Court to appoint proper persons to view and lay out the same according to law; The Court upon due consideration and of the premises do order and appoint Thomas McConnell, George King, John R. Sitman, James S. McGough, Solomon Oster and George Murray to view the ground proposed for the said road, and if they or any five of them view the same, and any four of the actual Viewers agree that there is occasion for such a road, they shall proceed to lay out the same, as agreeable to the desire of the petitioners as may be, having respect to the best ground for a road and the shortest distance, and in such a manner as to do the least injury to private property, and that they make report of their proceedings to the next Court of Quarter Sessions to be held for the said County, stating particularly whether they judge the same necessary for a public or private road, together with a plot or draft thereof and the courses and distances, and references to the improvements through which it may pass.

By the Court

Wm. Kittell, Clerk

we the persons appointed by the above  
Order of Court to view the said their  
Mentions having been first sworn  
According to Law do Report that in  
pursuance of said order that we viewed  
and laid out for Public use the following  
road to wit, Beginning at a point at  
John D. Tuttleman's Mill in Richland Township  
thence North sixty one Degrees East at forty  
two perches crossed south fork into Summerhill  
Township forty six perches to a post thence  
North twenty Degrees west one hundred and fifty  
five perches to a sugar thence North forty five Degrees  
West twelve perches to a Spruce North Eighty Degrees  
West twelve perches to a Beech on land of George King  
thence North sixty five Degrees West fourteen  
perches to a post thence North fifty Eight Degrees  
East fourteen perches to a post thence North twenty  
three perches to a Beech thence North twenty five  
Degrees West ten perches to a Spruce thence  
North ten Degrees East forty perches to a Beech on  
division line of Kerns & King thence by said line  
North thirty Eight Degrees East fifty five  
perches to a Sugar thence North five Degrees  
East twenty three perches to a Cherry thence North  
forty five Degrees East nine perches to a post  
thence North twenty two perches to a Spruce  
thence North thirty four Degrees East twenty  
six perches to a post thence North Eighty two  
Degrees East fourteen perches to a Sugar  
thence North Eighty ~~two~~ Degrees East Eighteen  
perches to a post thence North thirty five  
Degrees East twenty perches to a Beech  
thence North twenty three Degrees East

Eight perches to a sugar three north  
 fifteen degrees East twenty three perches  
 to a spruce three north thirty four  
 perches to a post three north thirty  
 degrees East sixteen perches to a post  
 three north nine degrees East six perches  
 to a cedar three north twenty five  
 degrees West sixteen perches to a post  
 three north thirty two degrees East forty  
 four perches to the Publick Road  
 leading from Thomas McLaughlin to the  
 half way house near Joseph & Abraham  
 Kheppel in summer his journey  
 making six hundred and sixty one  
 perches a draft whereof is herewith  
 annexed witness our hand this  
 twenty six day of June 1858.

Thomas McLaughlin	4 days	Thos McNeill
George King	3 Dito	George King
John R. Selman	3 do	John R. Selman
Solomon Oster	3 do	Solomon Oster
George Murray	2 do	George Murray

John R. Putnam Esq

first course N 61 E

4.6 perches to a post

- 28 - N 20 W 15
- 3 - N 25 W 12
- 4 - N 80 W 12
- 5 - N 60 W 14
- 6 - N 58 E 14
- 7 - north 23
- 8 - N 25 W 10
- 9 - N 10 E 40
- 10 - N 38 E 56
- 11 - N 5 E 23
- 12 - N 45 E 9
- 13 - north 22
- 14 - N 34 E 26
- 15 - N 87 E 14
- 16 - N 83 E 18
- 17 - N 35 E 20
- 18 - N 23 E 8
- 19 - N 15 E 23
- 20 - north 34
- ~~21 - north 34~~
- 21 - N 30 E 16
- 22 - N 9 E 6
- 23 - N 25 W 14
- 24 - N 32 E 44

North

14

8 July 1857, *Business Receipts*

1819

Order to view and lay out  
a road to lead from *Woburn*  
to *Sturms Mill* in *Westland*  
Shovel to a public road  
ending from *Sturms Mill*  
to the *Woburn* road for  
near *Joseph W. Woburn*  
Shovel in *Sturms Mill*  
Sturms Mill

Debit

Thomas M. Cornell  
George Shinn  
John R. Williams  
James D. W. Wright  
John W. R. R.  
George W. W.

7 Sept 1857, *Business Receipts*  
to *Business Receipts*

12 July 1857, *Receipts*

11 Oct. 1857, *Business Receipts*  
to *Business Receipts*

7 Jan. 1857, *Business Receipts*  
to *Business Receipts*

Now 75 Paid by *Geo. Shinn*

Cambria County S.S.

At a Court of Quarter Sessions of the Peace  
held at Ebensburg in and for said County on  
the Fifth day of October A.D. 1849, before the  
Hon. George Taylor & John Murray and  
Philip Snow Esquires Judges of the same Court.

Upon the petition of divers Inhabitants of the township of Conemaugh  
in the said County, setting forth that they labor under great incon-  
venience for want of a road or highway to lead from Mill Creek  
Furnace to intersect the township road leading from Johnstown  
to Fairfield at or near Samuel Warner's at John F. Stanger's meadow,  
and therefore praying the Court to appoint Viewers for the same.  
The Court upon due consideration had of the premises do order  
and appoint Jacob Severgood, William McKee, David Lucas,  
Charles Ellis, John Matthews and David F. Gordon to view the  
ground proposed for the said road, and if they or any five of them  
view the same, and any four of the actual Viewers agree that  
there is occasion for such a road, they shall proceed to lay out  
the same, as agreeable to the desire of the petitioners as may be,  
having respect for the best ground for a road and the shortest  
distance, and in such a manner as to do the least injury to private  
property, and that they make report of their proceedings to the  
next Court of Quarter Sessions to be held for the said County,  
stating particularly whether they judge the same necessary  
for a public or private road, together with a plot or draft  
thereof and the courses and distances, and reference to the  
improvements through which it may pass.

By the Court

Wm. Kittell, Clerk

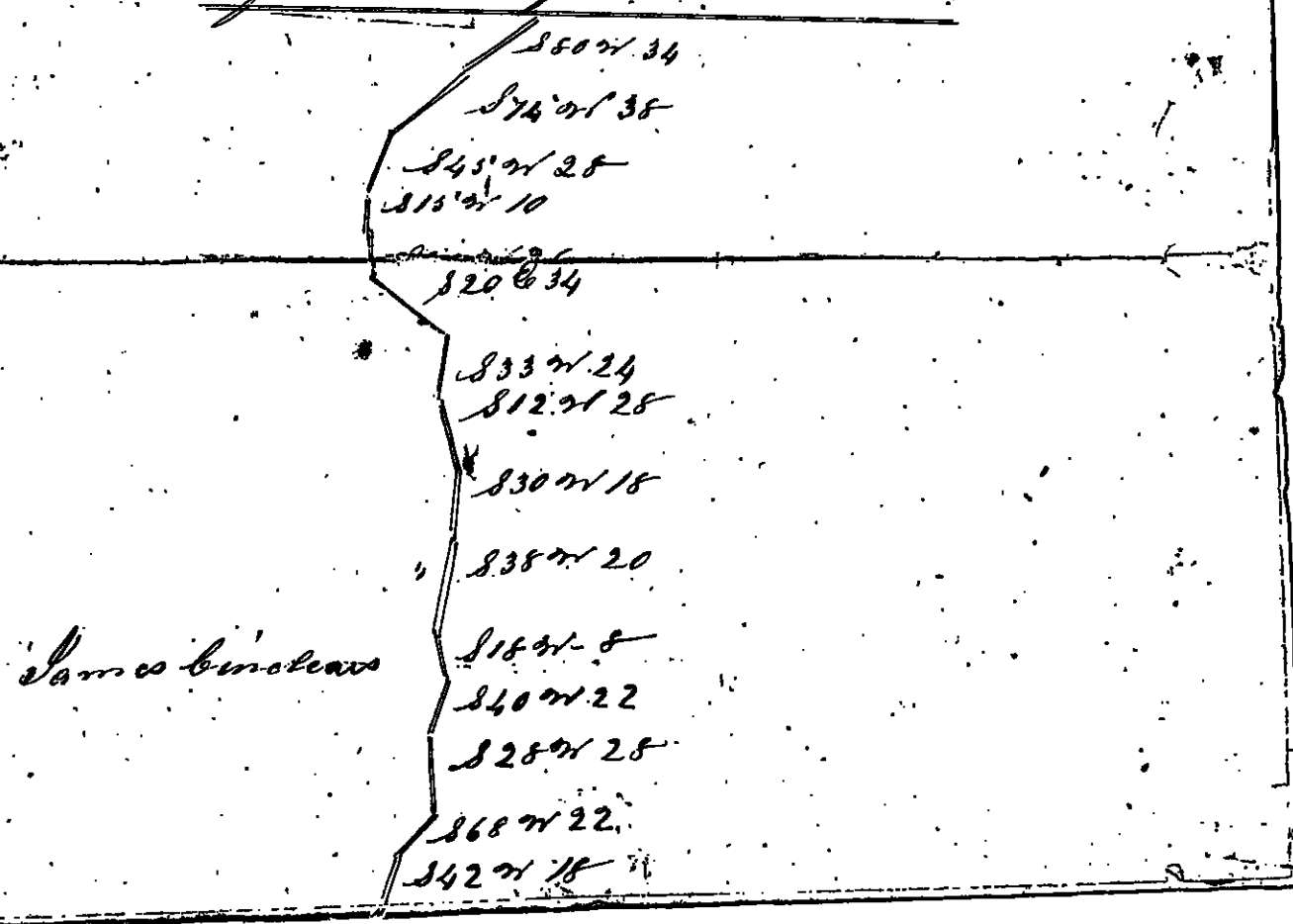
1002  
in the annexed order, being all duly sworn, do re-  
-port to the honorable court, that we met on the  
-fourth day of December 1781 one thousand eight hun-  
-dred and forty nine, and proceeded to examine the ground  
-and have laid out a road between the points men-  
-tioned in said order, and do report the same for  
-public use, according to the following courses  
-and distances, a draft of which is hereto annexed.

commencing at the Downship Road leading  
from Johnstown to Fairfield thence  
South Eighty Degrees west thirty four perches  
w. Oak South Seventy four Degrees west thirty eight  
perches w. Oak South forty five Degrees west twenty  
eight perches Beech South fifteen Degrees west  
ten perches post Colony Gates land South twenty  
Degrees west twenty six perches post South  
twenty Degrees East thirty four perches Spruce  
South thirty three Degrees west twenty four  
perches post South twelve Degrees west  
twenty eight perches post South thirty Degrees  
west Eighteen perches post South thirty eight  
Degrees west twenty perches post South fifteen  
Degrees west Eight perches opposite James  
Circles House. South forty Degrees west  
twenty two perches post South twenty eight Degrees  
west twenty eight perches post South sixty eight  
Degrees west twenty two perches post South  
forty two Degrees west Eighteen perches w. Oak  
South seventy Degrees west fifty perches post  
~~South twenty seven Degrees west twenty eight perches~~  
post South forty Degrees west one hundred  
perches to turn South forty eight Degrees west  
Eighty two perches Gum South twenty five Degrees  
west twenty perches opposite George Gates saw  
mill in all forty eight perches poplar South  
twenty Degrees west twenty perches opposite George  
Gates House in all twenty eight perches to stump  
South two Degrees East Eighteen perches w. Oak  
~~South twenty five Degrees East forty perches~~  
Oak Oak South Eighteen Degrees East fourteen perches  
Oak South twelve Degrees East Eighteen perches  
Oak South two Degrees East fourteen perches Oak  
South ten Degrees west twelve perches Maple

on Oak South two degrees East fourteen perches oak  
 South ten degrees west twelve perches maple  
 South thirty eight degrees west twenty four  
 perches post South eight degrees west twenty  
 perches opposite George Youngers house in  
 all fifty four perches oak South twelve East  
 ten perches Birch South twenty one degrees  
 East ten perches oak South fifteen degrees  
 East twenty eight perches oak South six  
 degrees East twenty perches post South  
 sixteen perches post South twenty two degrees  
 west forty six perches to the new mill creek  
 Road South twelve degrees west twenty perches  
 oak South twenty three degrees west fourteen  
 perches to the old mill creek Road near  
 mill creek furnace

Jacob Siverd  
 Wm McKee  
 Charley Ellis  
 John Mathews  
 David H. Gordon

from Fairfield to Abington



S42 N 18

S70 N 30

S27 N 22

S40 N 100

S48 N 82

S25 N 48  
Gates Saw mill

George Gates  
house

S20 N 28

S25 E 44

S18 E 14

S12 E 18

S2 E 14

S10 N 12

S38 N 24

S8 N 54

George Gounkus farm

S12 E 10

S21 E 10

S15 E 28

S6 E 20

South 16

S22 N 46

S12 N 20

S23 N 14

More Brick Road

Andrews Lumber

- Charles Ellis 2 days
- John Matthews 2 days
- David Gordon 2 days
- William McKee 1 day
- Nicol Livyood 1 1/2
- Isaiah Craft 1 1/2

8 Jan. 1850 News Cuttings  
to David P. Gordon

1849

Order to New and lay  
out a road to lead from  
Mill Creek Buried to  
intersect the townships  
leading from John's town  
to Newfield or

West Severnood  
William Wickel  
David Sees  
Charles Ellis  
John Whitman  
Edward P. Gordon

12 Jan 1850, deed

3 April 1850, confirm

27 April 1850 Order of sale

Dec 75 Paid by S. Bates

The undersigned claims appraised by the court to have  
a road leading from Mill Creek Buried to intersect  
the road leading from Whitman to John's town  
have been met a general consent - agreement to meet  
on Monday the 27th day of Dec 1849

John O'Leary  
John O'Leary  
John O'Leary

Nov 30-1849

Cambria County S.S.

At a Court of Quarter Sessions of the Peace held at Evansburg in and for the County of Cambria, on the Seventh day of July A.D. 1849, before the Hon. George Taylor, John Murray and Philip Moon Esquires, Judges of the same Court: Upon the petition of divers inhabitants of the township of Jackson, in the said County, setting forth, That they labor under great inconvenience for want of a road or highway to lead from near Frederick Purge's on the township road from Johnstown to Evansburg, by way of Seights mill to the Spence bend on the township road leading from Laurel hill to Johnstown, and therefor praying the Court to appoint proper persons to view and lay out the same according to plan: The Court upon due consideration had of the premises, do order and appoint Jacob Severgood, George Hildebrand, Jacob Good, Charles Dillon, John Goughnour and Paul Benschhoff to view the ground proposed for the said road, and if they or any five of them view the same, and any four of the actual viewers agreed that there is occasion for such a road, they shall proceed to lay out the same, as agreeable to the desire of the petitioners as may be, having respect to the best ground for a road and the shortest distance, and in such a manner as to do the least injury to private property, and that they make report of their proceedings to the next Court of Quarter Sessions to be held for the said County, stating particularly whether they judge the same necessary for a public or private road, together with a plot or draft thereof and the courses and distances, and references to the improvements through which it may pass.

By the Court

Wm. Kittell Clerk

We the subscribers five of the viewers within named do report that we met on the ground on the 27<sup>th</sup> day of September 1849 and being all first duly affirmed proceeded to view the road stated in the order, and do report the same for public use a draft of which is hereto annexed.

Jacob Severgood  
Paul Benschhoff  
George Hildebrand  
Jacob Good  
John Goughnour

Commencing near Fredrick Burges on  
 the township road from Johnston to Ebenezer  
 up thence South fifty six degrees or west twelve  
 perches Birch South twenty two degrees East  
 ten perches past through Hinkley land thence  
 South twelve degrees East twenty four perches  
 Spruce South two degrees or west fourteen  
 perches Sugar South forty two degrees or west  
 twenty seven perches Spruce South two degrees  
 or west ten perches to post South forty six degrees  
 or west four perches to Birchons Run the same  
 thirty two perches to Leighty Mill the same  
 in all forty perches past through Leighty  
 Land South fifty six degrees or west twelve  
 perches past South fifty degrees or west eight  
 perches past South eighteen degrees or west  
 twenty perches past South seven degrees or west  
 thirty eight perches Spruce South fifty five  
 degrees or west fourteen perches past or west  
 forty two perches past South seventy degrees  
 or west eight perches Spruce North eighty  
 five degrees or west fourteen perches Spruce  
 North seventy seven degrees or west forty perches  
 past North sixty seven degrees or west fourteen  
 perches Beech North fifty degrees or west  
 twelve perches Spruce North forty two degrees  
 or west thirty four perches Beech through  
 Smooths Run to Land North fifty eight  
 degrees or west sixteen perches Sugar North  
 fifty degrees or west fourteen perches past at  
 Snyder Run North twenty five degrees  
 or west ten perches past North sixty seven  
 degrees or west thirty four perches to Marshals  
 Spring Run in all sixty perches to

Sugar North eighty four degrees or west twen  
 ty eight perches Poplar North seventy five deg  
 rees or west thirty nine perches Beech South  
 seventy eight degrees or west forty perches Sugar  
 through Bickroy's land South sixty five  
 degrees or west forty perches Sugar North  
 eighty five degrees or west ten perches Beech  
 South thirty eight degrees or west twelve perches  
 Beech North eighty five degrees or west twenty  
 eight perches Spruce at the township Road  
 leading from Lawrence Hill to Johnston

Sept 27, 1849

- George Zildbrand 1 Day
- Jacob Good 1 "
- John Goughnour 1 "
- Paul Borchert 1
- Jacob Sederford 1
- Deaf Draft 1







Act 2. 1849 Certificate of Union  
made with to Co. Hillsdale

1849

Order to view and lay  
out a road to lead from  
near Bridget Burges on  
the township road from  
Johnstown to Elmington  
to the same end on the  
township road leading from  
Sausal Hill to Johnstown.

Witness

Lawrence Sewerood  
George Hildebrand  
Abner Croft  
Charles Dillon  
John Cunningham  
Paul Blushoff

Filed Oct. 1. 1849

Act 4. 1849. Mad  
12 Jan. 1850, amended  
By the Court.

Recd. 75 Paid by John Slighty

Cambria County, Pa.

At a Court of Quarter Sessions of the Peace  
held at Ebensburg in and for the County of  
Cambria on the Seventh day of July, A.D. 1849,  
before the Hon. George Taylor, John Murray  
and Philip Koon Judges of the same Court:

Upon the petition of divers Inhabitants of the townships of  
Cazabun and Carroll in the said County, setting forth  
that they labor under great inconvenience for want of a  
public road or highway to lead from the South west corner  
of Jacob Suther's land in Carroll township by the nearest and  
best route to intersect the public road leading from Ebensburg  
to William Gettins' Sr. at or near the field of John Evans  
in Cambria township, and therefore praying the Court to  
appoint some suitable persons to view the same.

The Court upon due consideration had of the premises do  
order and appoint Jacob Suther, C. Bender Esq., Christian  
Buck, Robert Thomas, Rowland Davis & Samuel Frye  
to view the ground proposed for the said road, and if they  
or any five of them view the same, and any four of the actual  
viewers agree that there is occasion for such a road, they shall  
proceed to lay out the same, as agreeable to the desire of the  
petitioners as may be, having respect to the best ground for  
a road and the shortest distance, and in such a manner  
as to do the least injury to private property, and that they  
make report of their proceedings to the next Court of Quarter  
Sessions to be held for the said County, stating particularly  
whether they judge the same necessary for a public or private  
road, together with a plot or draft thereof and the courses  
and distances, and references to the improvements through  
which it may pass.

By the Court

Wm. Kittell Clerk.

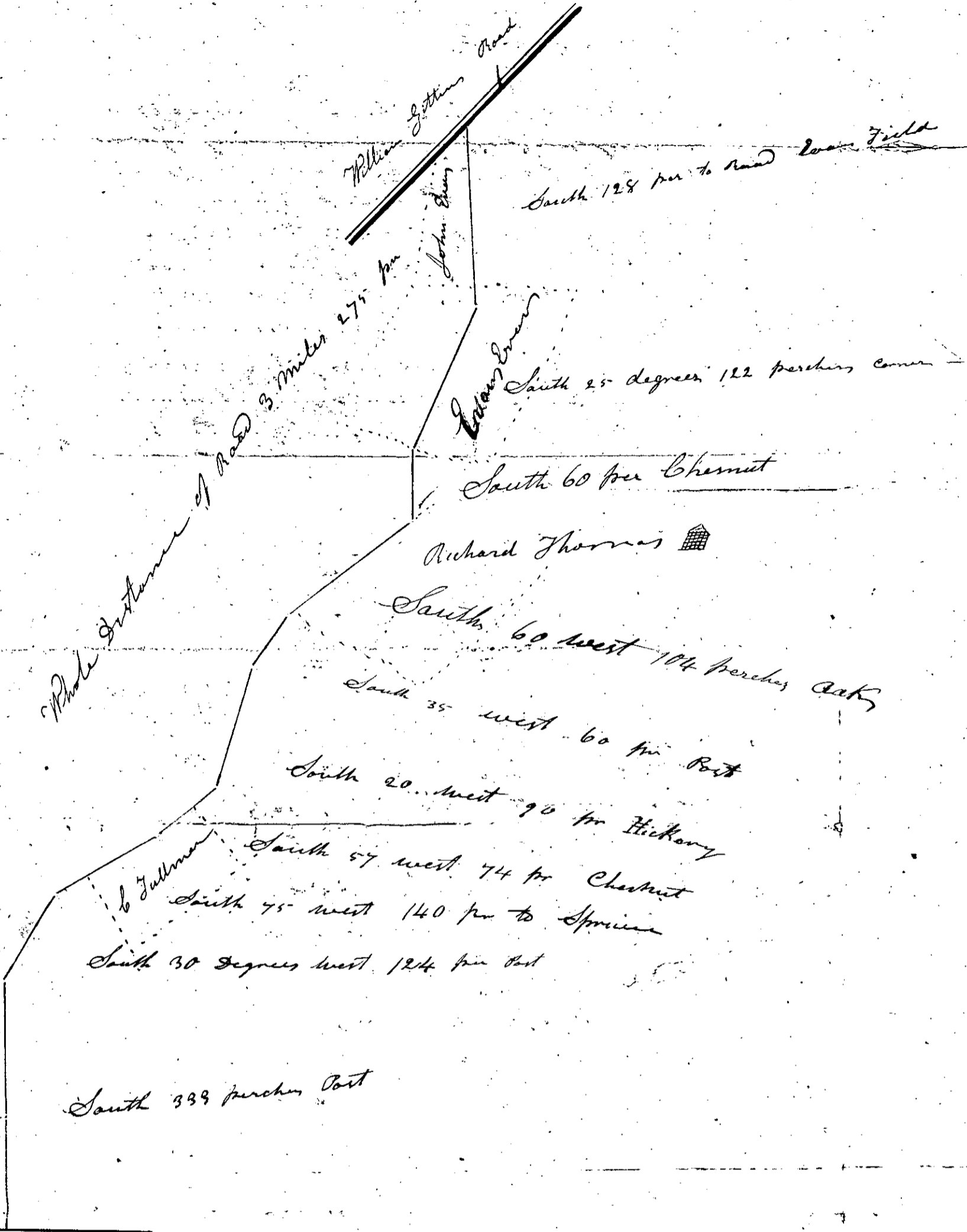
Wm. Kittell Clerk

To the Honorable Judges before named we the persons  
Appointed by the written order of Court to view and lay out  
the road therein mentioned, After been duly sworn  
According to Law do report that in pursuance of said order  
we have viewed and laid out and do return for  
Public use the following road to wit: Beginning at the  
South West Corner of Jacob Lither Land thence along the  
Line South three hundred and Thirty three perches to Post  
thence South thirty Degrees West one hundred and twenty  
four perches to Post. thence South South Seventy  
five West one hundred and forty perches to Spruce  
by Fullmer fence thence South fifty seven Degrees  
West Seventy four perches to Chestnut thence South  
Twenty Degrees West ninety perches to Hickory thence  
South thirty five degrees West Sixty perches to Post  
thence South Sixty West fifty six perches to Corner of  
Richard Thomas and Neely thence the same course to  
Cambria Township Line Eight perches the same  
course forty perches Oak; thence South Sixty  
perches to Chestnut thence South twenty five Degrees  
West one hundred and twenty two perches to Evan  
Evan and Gillis Corner thence South one hundred  
and twenty eight perches to the road leading by William  
G. ... at the field of John Evans, a plot or  
Acre is here annexed. In witness whereof we set  
our hands this Twentieth day of September one  
Thousand Eighteen hundred and forty nine.

Jacob Lither Esq

Emarius Bond 2 days

Christian <sup>mark</sup> x Built 2 days  
Rowland James 2 days  
Samuel D Pryce 3 days



Whole distance of road 3 miles 275 perches

William Gethins road

John Evans

South 128 perches to road Low Field

Eliam Evans

South 25 degrees 122 perches corner

South 60 perches Chestnut

Richard Thomas

South 60 west 104 perches Oak

South 35 west 60 perches Post

South 20 west 90 perches Hickory

South 57 west 74 perches Chestnut

South 75 west 140 perches Spruce

South 30 degrees west 124 perches Post

South 389 perches Post

not leather

Road to Indiana



Dec. 6. 1849. Certificate from  
made after to West. 1849

1849

Under the laws and laws  
and a bond to land from  
the State West corner of  
David Walker land and  
Carroll Davis lot to  
return of the public work  
ending from Glen land  
to William Collins by 4  
or more the full of John  
James in same land

Witness:

Joseph Smith  
of Pender Co.  
Christian Smith  
Robert Thomas  
Rowland Davis  
Samuel Hayes

Filed Dec. 3. 1849

Recd. Oct. 4. 1849.

12<sup>th</sup> Jan 4. 1850 con-  
firmation by the land

See 75<sup>th</sup> Page

Columbia County, S.C.

At a Court of Quarter Sessions of the Peace held at Ebenezer in and for the County of Columbia on the Seventh day of July A.D. 1829, before the Hon. George Taylor, John Murray and Philip Koon Judges of the same Court:

Upon the petition of divers Inhabitants of the Township of Columbia, in the said County, setting forth, that a public road has been laid out from the Indiana & Ebenezer Turnpike, at the farm of David C. Jones to intersect the Harman Meeting House road, at the farm of Richard Edwards; part of which road, beginning at the Bridge above the old Mill dam of Thomas Williams and ending at the farm of Richard Edwards, they conceive is now become useless, inconvenient and burthensome to the inhabitants thereof, and therefore praying the Court to appoint Viewers to vacate and supply so much of said road as is included in the aforementioned places, agreeably to the act of Assembly in such cases made and provided.

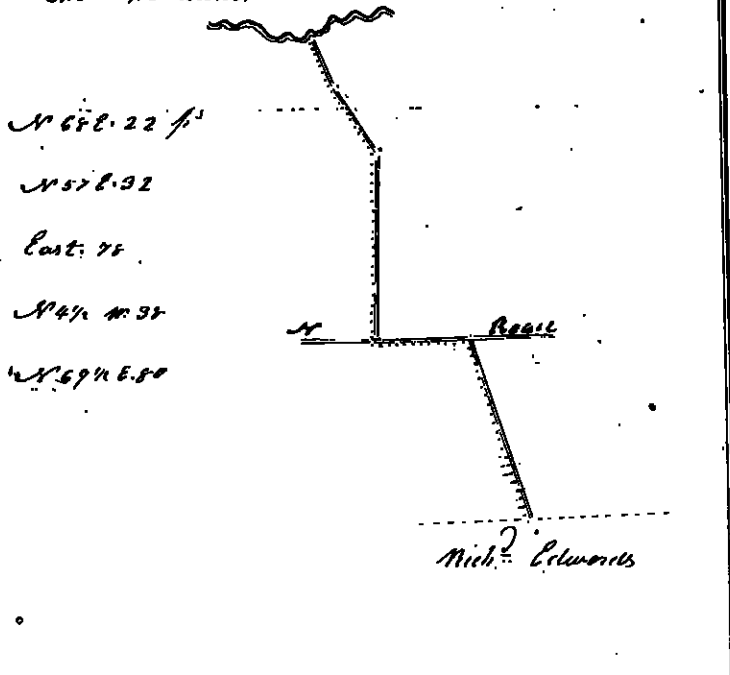
The Court upon due consideration had of the premises do order and appoint John S. Hoover, David H. Roberts, David Powell, John Skelly, Isaac Evans and John Williams to view the road in the said petition or the parts thereof prayed to be vacated, and to consider and judge whether the same has become useless, inconvenient and burthensome, and if they or any five of them view the same, and any four of the actual Viewers agree that it is become useless, inconvenient and burthensome as aforesaid, they shall proceed to supply the same, having respect to the best ground and the shortest distance, and in such a manner as to do the least injury to private property, and that they make report of their proceedings to the next Court of Quarter Sessions to be held for the said County, together with a plot or draft thereof and the courses and distances, and references to the improvements through which the same may pass.

By the Court Wm. Kittell Clerk

We the undersigned viewers appointed by the above order of Court - do report that in pursuance of said order (being first sworn) we have proceeded to vacate and do <sup>suits and</sup> return for publick use following ~~ing~~ to wit - beginning at the point named in said order. Thence along the said Road North sixty eight East twenty two p<sup>r</sup>. Thence along the same North fifty seven East - thirty p<sup>r</sup>. Thence East leaving said old Road seventy-eight p<sup>r</sup> to the north road from Edinburgh. Thence along said Road North four and one half degrees west twenty eight p<sup>r</sup> to a sug. tree. thence through Mich<sup>d</sup> Bennetts land North sixty nine and one half degrees East eighty p<sup>r</sup> to the farm of Mich<sup>d</sup> Edwards

Witness our hands this twenty ninth day of September Eighteen hundred and forty nine

John Williams



- John D. Hoover days 2
- John Roberts day 1
- Daniel Powell day 1
- Isaac Evans. " 1
- John Williams 1

Del. 21 1849 Certificate of Members  
made out to W. D. Brown



1849

Order to present and  
deposit by Post of the book  
from W. D. Brown; and  
specimens same for the  
Herbarium Meeting at  
and

Members

- John D. Brown
- David M. Roberts
- David Small
- John Kelly
- James Smith
- John Williams

Bill Oct 3, 1849

Oct 4<sup>th</sup> Recd  
12<sup>th</sup> Nov. 1857, copy  
By W. D. Brown

Nov. 1857

Cambria County S.D.

At a Court of Quarter Sessions of the Peace held at Ebensburg in and for the County of Cambria, on the Fifth day of October A.D. 1849. before the Honourable George Taylor President & John Murray and Philip Koon Esq<sup>s</sup> Judges of

the same Court: Upon the Petition of divers Inhabitants of the Township of Susquehanna and parts adjacent, in the said County, setting forth, that they labor under great inconveniences for want of a road or highway, beginning at a public road leading from the Cherry-tree to Ebensburg on the land of P. Garman at or near the old School House, thence by the nearest and best route until it intersects a state road leading from Hollidaysburg to the Cherry-tree on the land of Robert Miller at or near the widow Ferralls line, in the said township, and therefore praying the Court to appoint proper persons to view and lay out the same according to law: The Court upon due consideration had of the premises do order and appoint David Sommerville, Michael S. Plott, John P. Garman, George Berkestruper, John Bann and John Hagle (of Jacob) to view the ground proposed for the said road, and if they or any five of them view the same, and any four of the actual Viewers agree that there is occasion for such a road, they shall proceed to lay out the same, as agreeable to the desire of the petitioners as may be, having respect to the best ground for a road, and the shortest distance, and in such a manner as to do the least injury to private property, and that they make report of their proceedings to the next Court of Quarter Sessions to be held for the said County, stating particularly whether they judge the same necessary for a public or private road, together with a plot or draft thereof and the courses and distances, and references to the improvements through which it may pass

By the Court.

Wm. Kittell Clerk

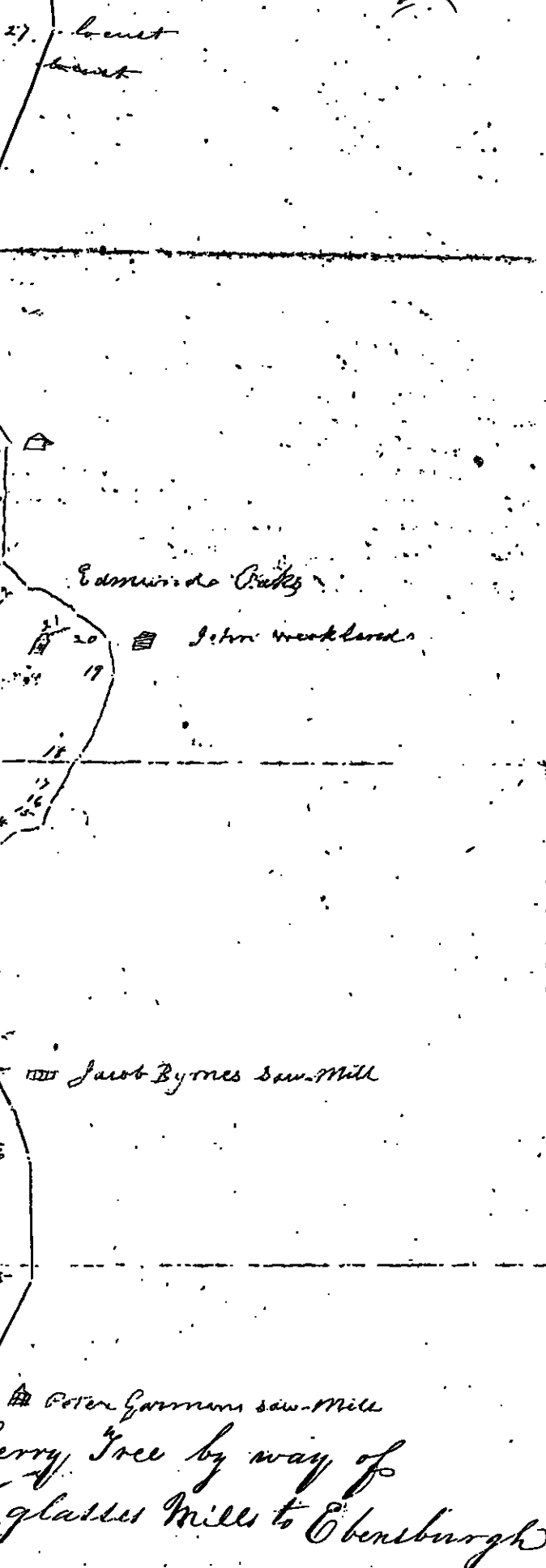
In Obedience to the above <sup>order</sup> we the persons therein named having first been duly sworn according to Law do Report, That in pursuance of the said Order, we have viewed, laid out, & Return for Public Use the following Road Begining at a <sup>Red Oak</sup> ~~post~~ on the Road leading from the Cherry Tree by the way of J. P. Garrison to Ebenbury, near the Bridge south of of an old school house thence south then by seven degrees East thirty eight pm to a dead white oak south fifty degrees East sixty nine pm to a dead white oak south twenty five pm to a dead spruce south eighty five pm to a post in Peter Garrison saw-mill south sixty five degrees East eighty five pm to a small Beech North seven to nine degrees East thirty five pm to a Birch North sixty seven degrees East thirty four pm to a dead Spruce North fifty seven degrees East twenty seven pm to a Spruce South fifty six degrees East twelve pm to a Spruce South seventy five degrees East fifty eight pm to a post South eighty seven to degrees East fifty eight pm to a white pine South forty nine to one half degree East thirteen pm to a Spruce South thirteen degrees East fourteen pm to a Spruce South sixty six degrees East nine pm to a post South fifty one degree East forty one pm to a Spruce South sixty nine degrees East thirty three pm to a white Pine stump South seventy eight degrees East twenty four pm to a small Spruce North eighty degrees East twenty eight pm to W. R. Stump near John Deaklons Barn North forty six degrees East twenty four pm to a dead maple North twenty seven degrees East thirty seven pm to a post in Edmunds Oaks Lane South eighty seven degrees East sixty seven pm to a post in Henry Byrnes Lane North fifty seven degrees East thirty seven pm to a dead Red Oak at the end of Henry Byrnes Lane South eighty nine degrees East one hundred and forty four pm to a post through a wood South seven by two degrees East ninety eight pm to a dead Cherry South eighty two degrees East eight pm to a post North eighty eight degrees East eight pm to a post on the State Road leading from the Cherry Tree to Haleday Burn about thirty pm South of the wedding Ferry Lane at Draft whereof is hereto annexed with our hands the 12th day of November 1849

John Bauris  
 Geo. Barkstresses } one day  
 John Sagle }  
 Michael Blatt } each  
 John P. Garrison }  
 David Sommers } 2 days

1849  
 Dec. 15. 1850  
 New York  
 1810

State Road from the Cherry Tree in Frederick Co.  
 To Hollidayburg  
 in Blaine County

- 28 N. 80 E. 88 ft to post on State Road
- 25 G. 82 E. 16 locust
- 26 G. 72 E. 98 dead Chestnut
- 25 G. 89 E. 144 in part through a <sup>luscious field</sup> ~~land~~
- 24 N. 55 E. 37 dead Red Oak at W. H. Byrnes house
- 23 G. 87 E. 67 part in Henry Byrnes land
- 22 N. 46 E. 32 in Oak land
- 21 N. 27 E. 87 to post
- 20 N. 46 E. 24 Dead Maple
- 19 N. 80 E. 26 White Oak Stump
- 18 G. 78 E. 24 small Spruce
- 17 G. 69 E. 33 White Pine Stump
- 16 G. 57 E. 41 Spruce
- 15 G. 66 E. 97 to post
- 14 G. 18 E. 14 Spruce
- 13 G. 49 E. 17 to Spruce
- 12 G. 87 E. 58 White Pine
- 11 G. 45 E. 58 Post
- 10 G. 56 E. 12 Spruce
- 9 N. 55 E. 27 Spruce
- 8 N. 67 E. 34 Dead Spruce
- 7 N. 79 E. 35 Birch
- 6 N. 87 E. 82 small Beech
- 5 G. 65 E. 85 Post in P. Garrison land
- 4 G. 87 E. 26 to P. Garrison sawmill
- 3 S. 25 W. E. 25 Dead Spruce
- 2 G. 50 E. 69 Post W. Oak (dead)
- 1 Thinner S. 37 W. E. 38 Dead W. Oak



Beginning at a Red Oak / Cherry Tree by way of  
 Road from the / Conglashed Mills to Oberburg  
 Red oak

Jan. 15. 1857. *Viewers California*

1849

*Notes to Viewers and layout of a road in Shasta County. Commencing to head from a public road leading from the cherry tree crossing on the land of J. P. Robinson at or near the old school house to intersect a state road leading from Mt. Williamsburg to the Cherry tree on the land of Robert Miller at or near the writers small line*

*Viewers*  
David Sommersville  
Michael J. Platt  
John P. Robinson  
George Robertson  
John H. Brown  
John H. Kagle (of board)

12<sup>th</sup> Jan'y, 1850, read.

8<sup>th</sup> April, 1850, confirmed

19<sup>th</sup> April 1850 Order made out to Grant Taylor  
Viewers \$11500 each

Also 75 Paid by David J. Platt

Cambria County S.S.

At a Court of Quarter Sessions of the Peace held at Ebourey in and for the County of Cambria, on the Fifth day of October A.D. 1849, before the Hon. George Taylor, John Murray and Philip Now Judges of the same Court:

Upon the petition of divers inhabitants of the township of Allegheny, in the said County, setting forth that they labor under great inconvenience for want of a road to lead from the South West corner of Sylvester Hites land, in said Township to the public road at or near the residence of Washington Douglass; and therefore praying the Court to appoint proper persons to view and lay out the same according to law. The Court upon due consideration had of the premises, do order and appoint James Magrham Esq. Peter M. Coy, David ~~Truesdell~~ Edward Mullens, Richard Elder and Patrick W. Mullens to view the ground proposed for the said road, and if they or any five of them view the same, and any four of the actual Viewers agree that there is occasion for such a road, they shall proceed to lay out the same, as agreeable to the desire of the petitioners as may be, having respect to the best ground for a road and the shortest distance, and in such a manner as to do the least injury to private property, and that they make report of their proceedings to the next Court of Quarter Sessions to be held for the said County, stating particularly whether they judge the same necessary for a public or private road, together with a plot or draft thereof and the courses and distances, and references to the improvements through which it may pass.

By the Court

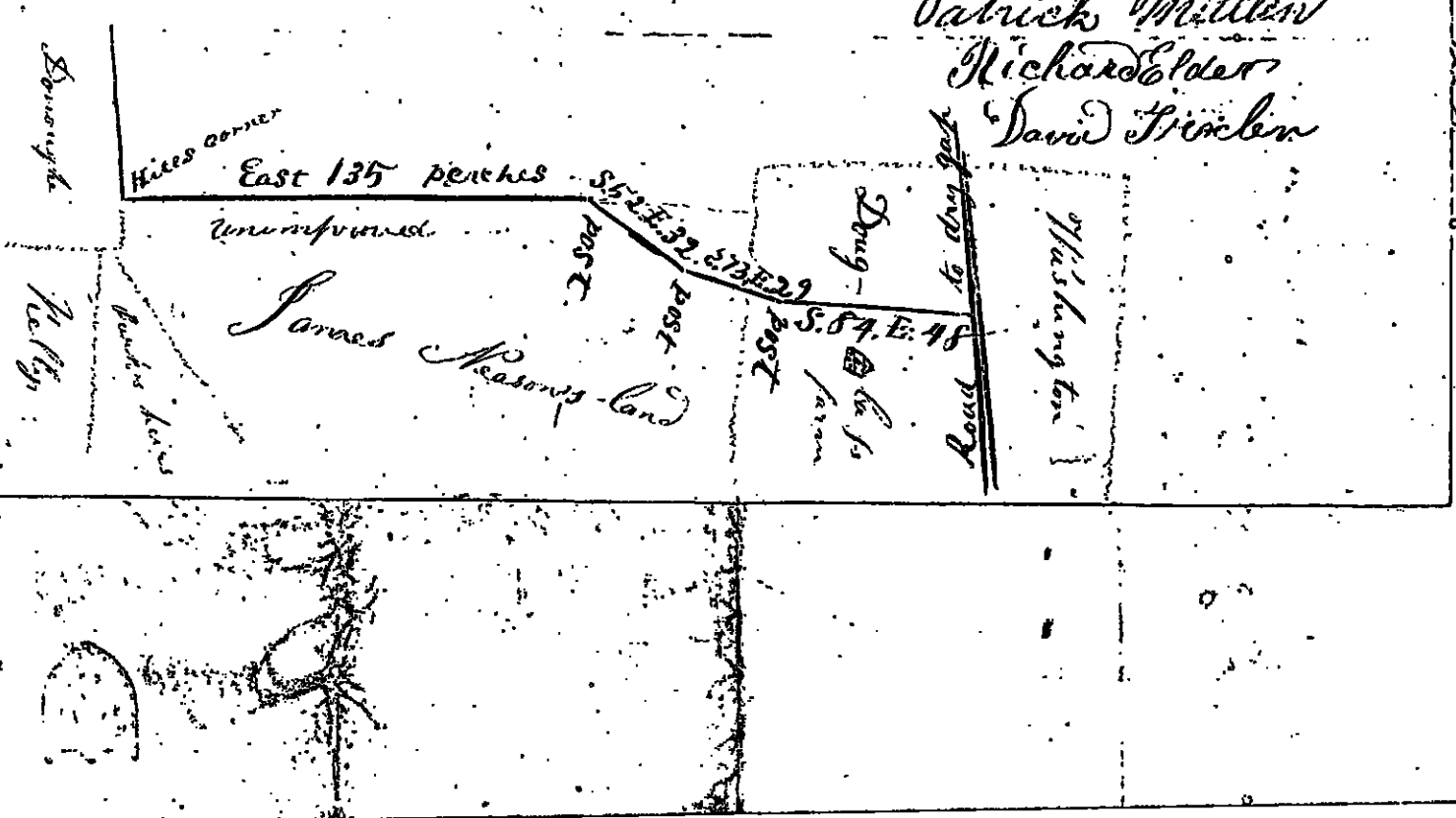
Wm. Kittell, Clerk

To the Honorable Judges within named

We the persons appointed to view the road within mentioned and parts adjacent do report that in pursuance of the within order we met and being duly sworn did view and have laid out for private use the following road to wit, Beginning at a post at the mouth of Paul Donoughes lane it being the south-west corner of Sylvester Hites land, thence East along said Hites line one hundred and thirty-five perches to a post, thence South fifty-two degrees East, through land of James Mason, thirty-two perches to a post, thence South seventy-three degrees East - twenty-nine perches to a post in Washington Douglass' improvement and thence South eighty-four degrees East, through said improvement forty-eight perches to the public road leading from Elders mill to the dry-gap

Witness our hands the 5<sup>th</sup> day of January 1856

Edward Mullens  
Patrick Mullens  
Richard Elder  
David Proctor





1849

Order to New and lay  
out a road to lead  
from the S.W. corner of  
Joy Street to the land in  
Allegheny townships to  
the Spiller's road at or  
near the residence of  
William M. Longley

Witness  
Thomas Chapman Esq  
Peter McElroy  
James Pruster  
Edward Muller  
Richard Ellis  
Patrick Miller

Witness  
Michael Lane 8.1857

Witness  
John S. ... 1857

Witness  
S. ... 1857

Witness  
29 ... 1857

Witness  
Nov. 95 - Paid

Columbia County

At a Court of Quarter Sessions of the  
Peace held at Chesham in and for  
the said County on the first day of  
January A. D. 1849 before the Judges  
of the same Court.

Upon the Petition of William Palmer  
stating that he has built a Bridge over the Conemaugh  
at Jefferson under Contract with the Commissioners of  
Columbia County, praying the Court to appoint six suitable  
persons to inspect said Bridge and report to your Honours  
according to the Act of Assembly. Whereupon the Court  
appointed John Brawley, David Spilman, Hugh Sugan,  
Anthony Long, Raphael Cooper and Joseph B. Snyder.

By the Court.

Wm Kittell, Clerk

To The Honorable Judges of the Court of Quarter  
Sessions of the Peace held at Chesham in the County  
of Columbia.

We the Subscribers, appointed by the  
written order of Court to view the Bridge  
within mentioned, do report that in pursu-  
ance of said order we have viewed the said  
Bridge and that the same is in our opinion  
well built substantially according to the plan  
& specifications of said Bridge. And further  
we do report that in addition to the work  
mentioned in said Specification we find the  
abutments raised two feet higher than was  
mentioned in said Specification, also that a  
double set of arches, well secured by iron  
bolts to the lattice work and inside frame,  
also good and substantial iron struts  
and bolts over the side posts and copper ties,  
and also a finish made at the ends of the Bridge  
and the gable ends closed in, &c &c  
all the abutment additional work done we believe  
in our opinion was necessary, that it should bear  
to make the work complete.

Witness our hands and seals at Chesham this  
third day of January A. D. 1849

John Brawley Seal	1 Day
David Spilman Seal	1 Day
Hugh Sugan Seal	1 Day
Anthony Long Seal	1 Day
Raphael Cooper Seal	1 Day
Joseph B. Snyder Seal	1 Day

Order  
I view a Bridge built  
over the Conduits at  
Jefferson & Adams. All  
-men under contract with  
Commissioners

James  
John Brambley  
James Skellern  
Nathl. Wagon  
William Long  
Richard Wagon  
James B. Wagon

Witness my hand & seal  
this 24th day of June 1849

James  
John Brambley  
James Skellern  
Nathl. Wagon  
William Long  
Richard Wagon  
James B. Wagon

We the Undersigned Commissioners of Clinton County  
do request the within named Viewers of the Bridge at  
Jefferson & Adams and after being first sworn or  
affirmed to assess the sum to be done to said  
Bridge for the arches and for work attached thereto  
and report to us under their hands and seals as soon  
as convenient after receiving due notice.

Given under our hands at the Commission  
office the 24 day of June 1849.

A. Burgoon  
J. Mealy  
J. Wagon

Witness my hand

Cambria County S.S.

At a Court of Quarter Sessions of the Peace held at Ebensburg in and for said County on the fifth day of October A.D. 1899, before the Honorable George Taylor and John Murray & Philip Brown Esquires Judges of the said Court:

Upon the petition of divers Inhabitants of the township of Cambria in the said County, stating that a public road has long since been laid out from the Borough of Ebensburg to Joshua Parrish's Mill, part of which road is now become useless, inconvenient and burdensome to the Inhabitants, and therefore praying the Court to appoint Viewers to vacate and supply so much of said road as lies between the House of William Pryce and the Borough of Ebensburg. The Court upon due consideration had of the premises do order and appoint Patrick McCoy, David H. Roberts, My. Mahan, James, John A. Connell, Charles Sitzinger and Edmund J. Waters to view the road, in the part thereof, in the said petition prayed to be vacated and supplied, and to consider and judge whether it is become useless, inconvenient and burdensome, and if they or any five of them view the same and any four of the actual Viewers agree that the same is become useless, inconvenient and burdensome, as aforesaid, they shall proceed to supply the same, having respect to the best ground and the shortest distance and in such a manner as to do the least injury to private property, and that they make report of their proceedings to the next Court of Quarter Sessions to be held for the said County together with a plot or draft thereof, and the courses and distances, and references to the improvements through which the same may pass.

By the Court  
Wm. Kittell, Clerk

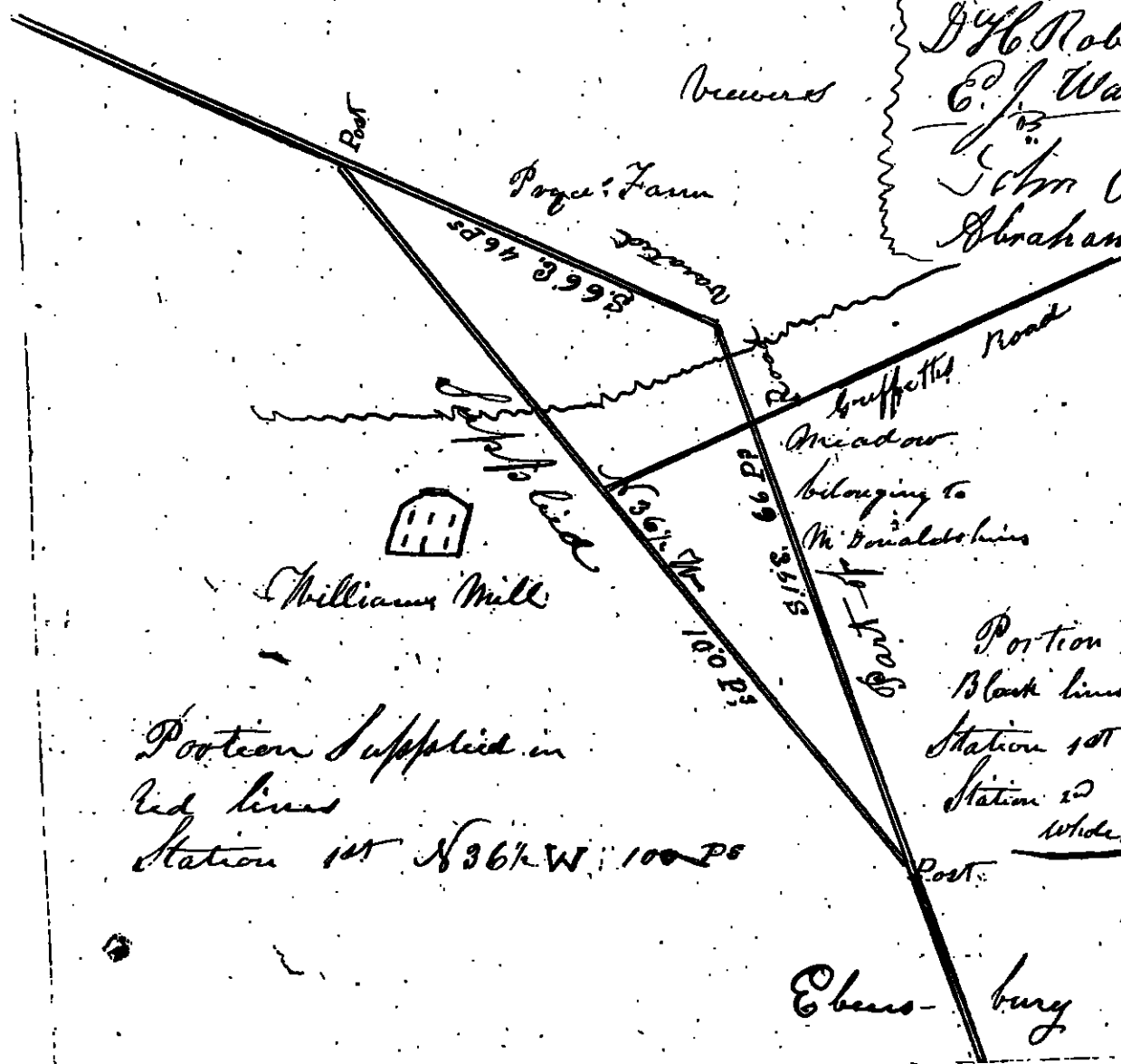
L. A. M.

To the Honorable the Judges within named—  
 We the undersigned viewers having proceeded to the place  
 designated in the annexed order and after being first  
 sworn as law directs have viewed vacated and sup-  
 plied the following portion of said road and return the  
 said portion supplied for Public use (by vacated)  
 Beginning at a post on said road on line of Simon and  
 Williams Thence S. 19° E. 54 P<sup>s</sup> to road leading from Griffiths  
 Fulling Mill same bearing in all 66 P<sup>s</sup> to post on said road  
 Thence S. 66° E. 46 P<sup>s</sup> along said road to Post on said road—  
 Thence the portion to be vacated The following supplied  
 by beginning at the post above mentioned Thence N. 36° W. 100 P<sup>s</sup>  
 passing by Mrs Williams Mill to the place first mentioned  
 on the portion to be vacated at post.

Witness our hands this

22<sup>nd</sup> day of Oct AD 1849

P. McCoy } Surveyor  
 D. H. Roberts }  
 E. J. Waters }  
 John O'Connell }  
 Abraham Jones }  
 Viewers



Portion supplied in  
 red lines  
 Station 1st N 36° W 100 P<sup>s</sup>

Portion vacated in  
 black lines  
 Station 1st S. 19° E. 66 P<sup>s</sup>  
 Station 2d S. 66° E. 46 P<sup>s</sup>  
 Whole distance 112 P<sup>s</sup>

Ebens-bury

Nov. 18. 1850 - *Diurnal Centipede*

1849

Visited Macate & supplied  
a portion of the ~~land~~ land  
leading from *St. Louis*  
to *St. Louis* Mill

Views

*St. Louis* 3 days  
*St. Louis* 2 days  
*St. Louis* 2 days  
*St. Louis* 2 days  
*St. Louis* 2 days  
*St. Louis* 2 days

12<sup>th</sup> Nov. 1850, next

8<sup>th</sup> Nov. 1850 captured  
on the ground

29<sup>th</sup> Nov. 1850, *St. Louis*

Nov. 1850

Cambria County &c.

At a Court of Quarter Sessions of the Peace  
held at Ebensburg in and for said County on  
the Fifth day of October A.D. 1819, before the Honble  
George Taylor, and John Murray & Philip Wood  
Esquires Judges of the same Court.

Upon the petition of divers Inhabitants of the township of Carroll  
in said County, stating that a part of the road as located by  
the Commissioners appointed by Act of 27<sup>th</sup> March 1811 to lay out  
and locate a State road from Hollidaysburg in Blair County  
to the Cherry tree on the Susquehanna River in Indiana County  
is badly located, and that better ground for a road can be had  
between William Douglass' House and Sitzinger's Grist-Mill than  
that on which the present road is located, that an alteration  
in the road will be beneficial to the travelling community  
and can be effected at much less expense than to open the  
road as at present located, and therefore praying the Court to  
appoint proper persons to Vacate and Supply such portions of  
said road between the points indicated as they may judge  
expedient. The Court upon due Consideration had of the premises  
do order and appoint Richard S. Roundfoot, David Sommerville,  
Jacob Suther, Emericus Bender, John Suther and Matthew Curad  
to view that portion of the road in said petition ~~specified~~  
be Vacated and Supplied, and to consider and judge whether  
the same by an alteration will be beneficial to the travelling  
community &c. and if they or any five of them view the said  
road, and any four of the actual Viewers agree that the alteration  
as aforesaid would be beneficial to the travelling community  
&c. they shall proceed to supply the same, having respect to  
the best ground and the shortest distance, and in such a  
manner as to do the least injury to private property, and that  
they make report of their proceedings to the next Court of Quarter Sessions  
to be held for the said County, together with a plot or draft thereof and  
the courses and distances and references to the improvements through which  
the same may pass.

By the Court

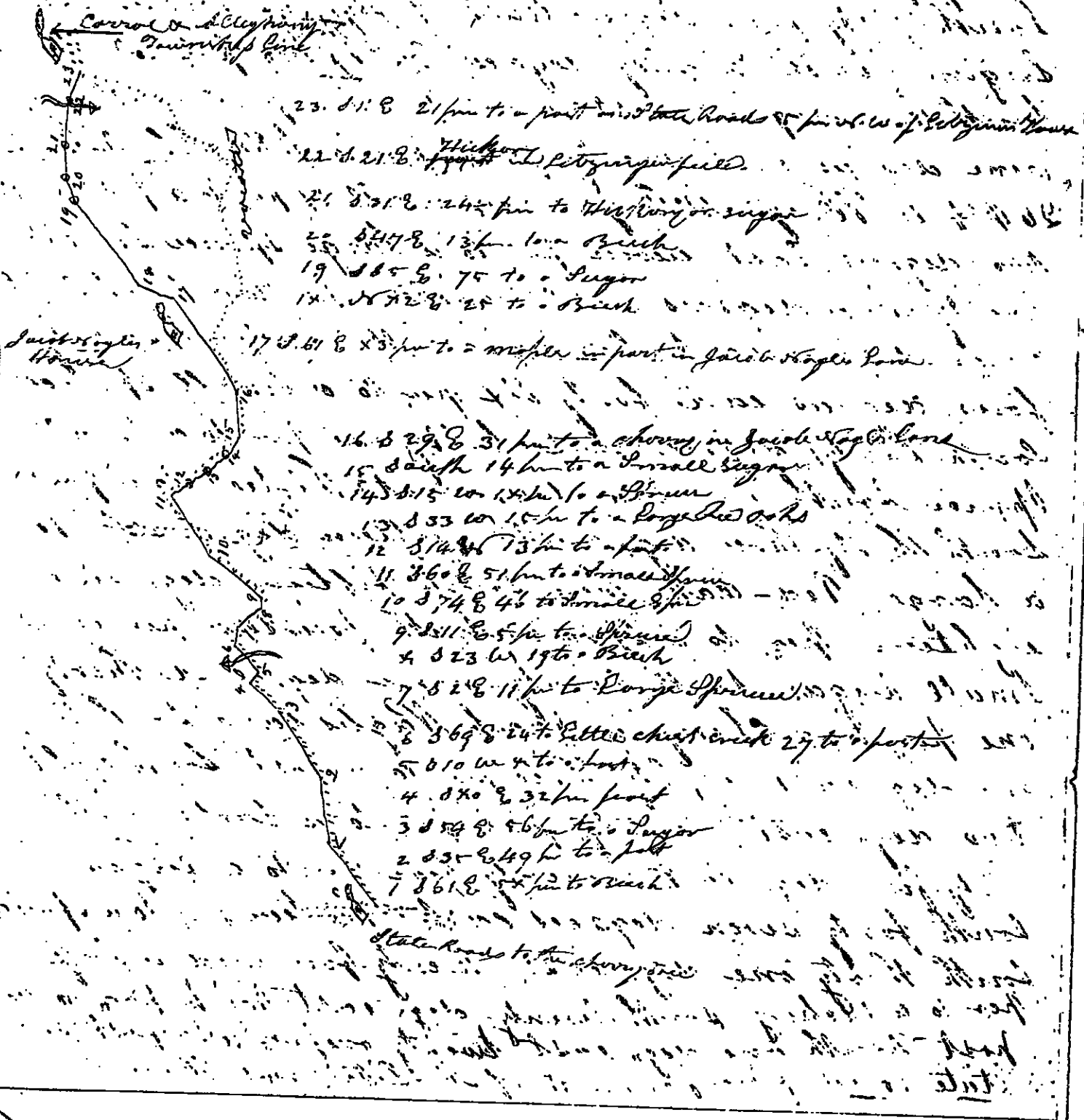
Wm. Kittell, Clerk

It grieves to the above order we the persons thereon  
named (except P. McCoy) having been first sworn  
according to law Do Report both that in pursuance  
of the said order we have reviewed said  
out and return for public use the following  
Road beginning at a post five perches south  
of Mr. Douglass's House on the State Road  
leading from the Cherry Tree to Holladays-  
burg thence along Mr. Douglass's lane  
on said road south sixty one degrees  
East fifty eight perches to a Beech south  
thirty five degrees East forty nine perches to a post  
south fifty four degrees East fifty six perches to a  
sugar south eighty degrees East <sup>thirty</sup> two perches to a post  
south ten degrees west eight perches to a post south sixty  
nine degrees east twenty four perches to little Chest-Creek  
26 perches to Hugh McCoy's place on all 27 perches to a post south  
two degrees East eleven perches to a large Spruce south  
twenty three degrees west nineteen perches to a beech south  
eleven degrees east five perches to a Spruce south twenty  
four degrees east forty six perches to a small Spruce  
south sixty degrees east fifty one perches to a small  
Spruce south fourteen deg. west thirteen to a post  
south thirty three deg. west <sup>ten</sup> fifteen deg. west to  
a large Red-Oak then south fifteen deg. west  
eighteen perches to a Spruce south fourteen perches to a  
small sugar south twenty one deg. east thirty  
one perches to a Cherry in Jacob Nagles lane south sixty  
one deg. east eighty three perches to a post south eighty  
two deg. east twenty five perches to a beech south  
sixty five deg. east twenty five perches to a sugar  
south forty seven degrees east thirteen perches to a Spruce  
south thirty one deg. east twenty four and a half  
perches to a beech south twenty deg. east thirty perches to a  
post south one deg. east twenty one perches to a post on  
State road five perches north of M. Litingers House

are  
 near the Oak Bank about seventy paces north  
 Chest Creek at Stringers Mill. Weating such  
 part of said Road as is hereby supplied a draft  
 whereof is herunto annexed. Witness our hands  
 the 9th day of November 1849

(Note) The said road is represented by dotted lines  
 by dotted lines of part from the  
 known lines

Richard J. Proudfoot  
 David J. Spruill  
 John Fisher  
 Erasmus Benner  
 John Luther  
 Matthew Corrick



Jan. 18, 1850 Business Certificate

1849

Wrote to Wadsworth and by the  
that part of the state had  
ending from the bridge  
to the bridge here between the  
House of Williams Wadsworth  
and Wadsworth's Mill

Viewers

Richard Wadsworth  
David Wadsworth  
John Wadsworth  
Matthew Wadsworth

12th Jan'y, 1850, and

5th April, 1850, confirmed  
by the Court

30th April, 1850 Ad. of Court

Dec. 25th per by the Court

Handwritten notes and calculations, including numbers like 26, 27, 28, 29, 30, 31, 32, 33, 34, 35, 36, 37, 38, 39, 40, 41, 42, 43, 44, 45, 46, 47, 48, 49, 50, 51, 52, 53, 54, 55, 56, 57, 58, 59, 60, 61, 62, 63, 64, 65, 66, 67, 68, 69, 70, 71, 72, 73, 74, 75, 76, 77, 78, 79, 80, 81, 82, 83, 84, 85, 86, 87, 88, 89, 90, 91, 92, 93, 94, 95, 96, 97, 98, 99, 100.

Cambridge County S.S.

At a Court of Quarter Sessions of the Peace  
held at Cambridge in and for the said County,  
on the Fifth day of October A.D. 1819, before the  
Hon. George Taylor and John Murray and Philip  
Kron Esquires Judges of the same Court:

Upon the petition of divers Inhabitants of the Township of Carroll  
in the said County, stating that a public road has long since  
been laid out from Sorelto to Carrolltown in Carroll Township,  
that a portion of said road, viz: from Jacob Coste to the Chest  
Creek Bridge in said road has become inconvenient and  
burthensome to the Inhabitants thereabouts, and therefore praying  
the Court to change, vacate and supply the location of the  
aforesaid portion of the said road according to the act of assembly  
in such case made and provided. The Court upon due con-  
sideration had of the premises do order and appoint Patrick  
Mc Coy, Jacob Suther, John Campbell, Michael S. McGuire, Emarius  
Reider and John P. Urban to view the position of the road  
in said petition prayed to be vacated and supplied, and  
to consider and judge whether it is become inconvenient and  
burthensome, and if they or any five of them view the said  
road and if four of the actual Viewers agree that the same is  
become inconvenient and burthensome, as aforesaid, they  
shall proceed to supply the same as agreeable to the desire of  
the petitioners as may be, having respect to the best grounds,  
and the shortest distance, and in such a manner as to do the  
least injury to private property, and that they make report of  
their proceedings to the next Court of Quarter Sessions to be held  
for the said County, together with a plot or draft thereof  
and the courses and distances and references to the improve-  
ments through which the same may pass.

By the Court

Wm. Kittell, Clerk

Agreeable to the above Order, we the persons therein named having been first sworn according to Law Do Report, That in pursuance of the said Order we have viewed & reviewed Laid out & Return for Public Use the following Roads Beginning at a post on the Roads leading from Hart's sleeping place to Ebermberg about 3 rods from Luther's school-house in Carroll Township Thence along the old Road leading to Lovette south fifty seven degrees East four p. to a post, south eighty eight degrees East sixty eight p. to a post in Jacob Gort's Lane North seventy eight degrees East eighteen p. to a post one perch in Jacob Shurbaugh's field South sixty seven degrees East on old Roads one hundred or sixty six p. in part in Jacob Gort's field, to a post, south three degrees East through Jacob Gort's field thirty six p. to a post south thirty eight degrees East forty seven p. to a post on the old Road south forty six degrees East nineteen p. to a sugar south sixty degrees East twenty two p. to a post south twenty five degrees East forty two p. to a post at the ends of Garner's Byrnes Lane south sixty six one half degrees East thirty two p. to a post on old Road south on old Road, in Garner's Byrnes Lane eighty seven p. to a post, south seventy two degrees East four ten p. to a post at the ends of Garner's Byrnes Lane North eighty five degrees East on old Road eighty two p. to a post, <sup>south forty degrees East</sup> thence through cleared land 32 p. one hundred & sixty four p. to a Spruce Beech south three degrees west 22 p. to Laurence's thence four p. to a Beech, south forty five degrees East forty eight p. to a witch-hazel south eighty eight one half degrees East sixty p. to a Spruce, south sixty seven degrees East, through slowirey, warren's field, fifty two p. to a post, south forty six degrees East fifty four p. to a Beech, south fourteen degrees west fifty six p. to a sugar south sixteen p. to a Spruce, south twenty one degrees west twenty two p. to a post on the Lovette Road south twenty five degrees East thirty eight perches to Chest Creek Bridge on the Township line of Carroll & Alleghany Townships, a draft whereof is hereunto annexed Witness our hands this sixteenth day of November AD 1849

Warranting all such parts or more as supplied Jacob Luthers 3<sup>d</sup> days

John Campbell 2 days  
Michael L. McQuire 2 days  
Esmerency Bonner 2 days  
John B. Urban 2 days

1. ~~...~~  
 2. ~~...~~  
 3. ~~...~~  
 4. ~~...~~  
 5. ~~...~~  
 6. ~~...~~  
 7. ~~...~~  
 8. ~~...~~  
 9. ~~...~~  
 10. ~~...~~  
 11. ~~...~~  
 12. ~~...~~  
 13. ~~...~~  
 14. ~~...~~  
 15. ~~...~~  
 16. ~~...~~  
 17. ~~...~~  
 18. ~~...~~  
 19. ~~...~~  
 20. ~~...~~  
 21. ~~...~~  
 22. ~~...~~  
 23. ~~...~~

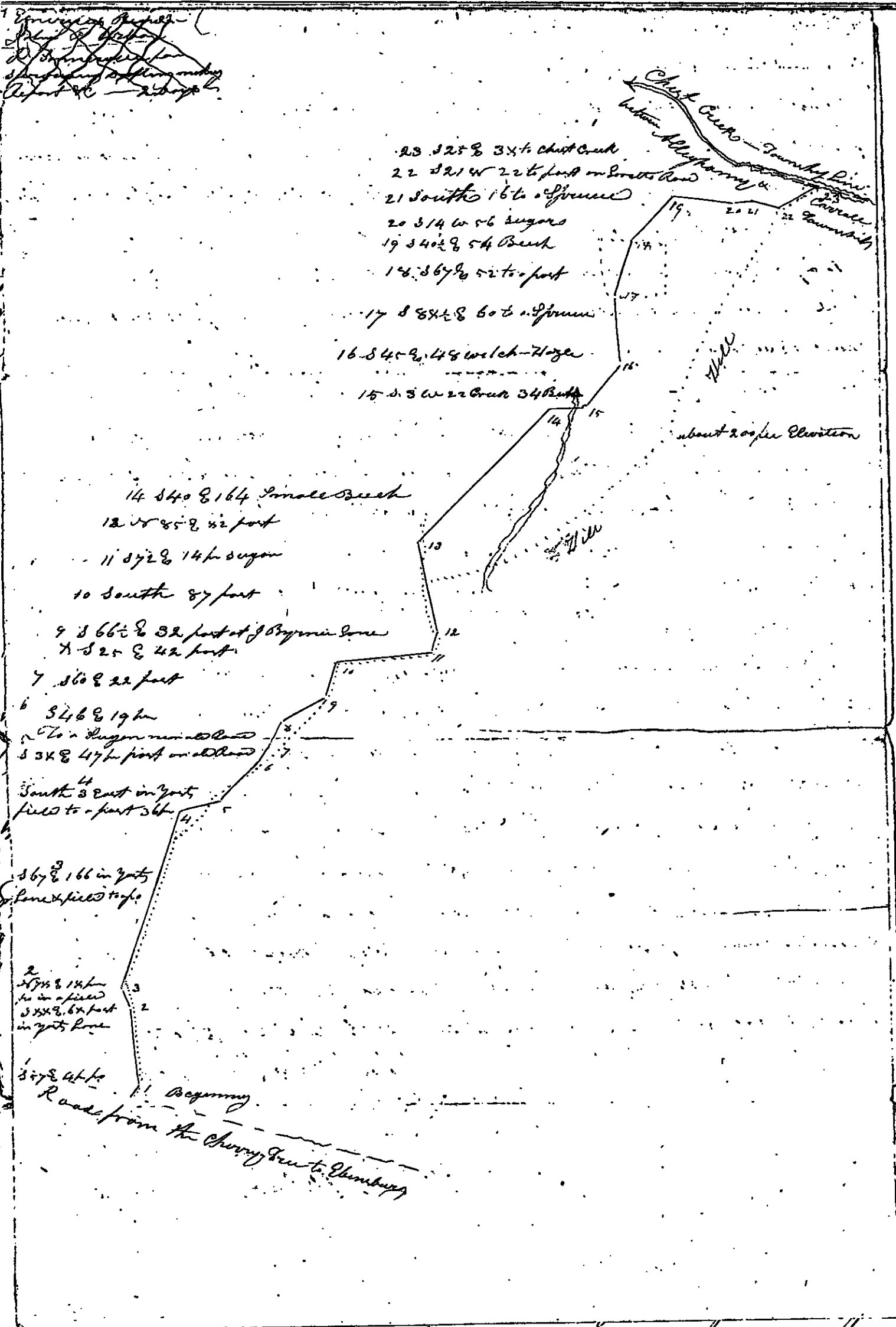
- 23 S 25 E 3x to Chest Creek
- 22 S 21 W 22 to post on Grants Road
- 21 South 16 to Spruce
- 20 S 14 W 56 Sugar
- 19 S 40 E 54 Beech
- 18 S 67 E 52 to post
- 17 S 88 E 60 to Spruce
- 16 S 45 E 48 Welch-Hazel
- 15 S 3 W 22 Creek 34 Beech

Chest Creek - Spruce  
 Grants Road  
 Spruce  
 Beech  
 Welch-Hazel  
 Sugar  
 Beech  
 Spruce

Hill  
 about 200 feet elevation

- 14 S 40 E 164 Small Beech
- 13 S 58 E 52 post
- 11 S 72 E 14 Sugar
- 10 South 87 post
- 9 S 66 E 32 post at J. Bryman's house
- 8 S 25 E 42 post
- 7 S 60 E 22 post
- 6 S 46 E 19 Sugar
- 5 S 34 E 47 post on Grants Road
- 4 South 32 post in yard field to post 56
- 3 S 67 E 166 in yard field to top
- 2 S 75 E 14 in a field
- 1 S 54 E 64 post in yard house

1. Beginning  
 Road from the Cherry Grove to Ebenezer



Dec. 18. 1857 *Review Critique*

1849

Order to Macintosh and supply  
that portion of the novel  
leading from Sonnet to  
Cannottmore, from about  
back to about back and  
back

Viewers  
Patrick McCoy  
Jacob Dutton  
John Campbell  
Michael D. McQuinn  
Catherine's Butler  
John P. Wilson

12<sup>th</sup> Jan'y, 1857, and  
5<sup>th</sup> April, 1857, and  
by the same

30<sup>th</sup> April, 1850, and  
and

Dec. 18. 1857 Pa. by J. P. Wilson

back and forth each 2 days

Cambria County S.S.

At a Court of Quarter Sessions of the Peace held at Ebensburg in and for the said County of Cambria, on the fourth day of April A.D. 1849, before the Honorable John C. Myers, President, and John Munn and Philip Brown Esquires Associate Judges of the same Court:

Upon the petition of divers Inhabitants of the Township of Conemaugh in the said County, setting forth, That they labor under great inconvenience for want of a private Road from the "old Road" leading from Johnstown to Stoytown to the Johnstown and Legomer Turnpike at or near the farm of E. A. Vickroy, and therefore praying the Court to appoint proper persons to view and lay out the said ~~road~~ according to law:

The Court upon due consideration had of the premises, do order and appoint Jacob Severgood, Robert P. Linton, Jacob Fronheiser, Robert Hamilton, Frederick Marbrough, John Weakland, to view the ground proposed for the said road, and if they or any five of them view the same, and any four of the actual viewers agree that there is occasion for such a road, they shall proceed to lay out the same, as agreeable to the desire of the petitioners as may be, having respect to the best ground from road and the shortest distance, and in such a manner as to do the least injury to private property, and that they make report of their proceedings to the next Court of Quarter Sessions to be held for the said County, stating particularly whether they judge the same necessary for a public or private road, together with a plot or draft thereof and the courses and distances, and references to the improvements through which it may pass.

By the Court

Wm. Kittels, Clerk

We the undersigned viewers named in the annexed ~~order~~ in pursuance of the same, we did review the ground stated in said order and have laid out for Publick use the following road we having all been sworn or affirmed

Jacob Severgood

Robert Hamilton

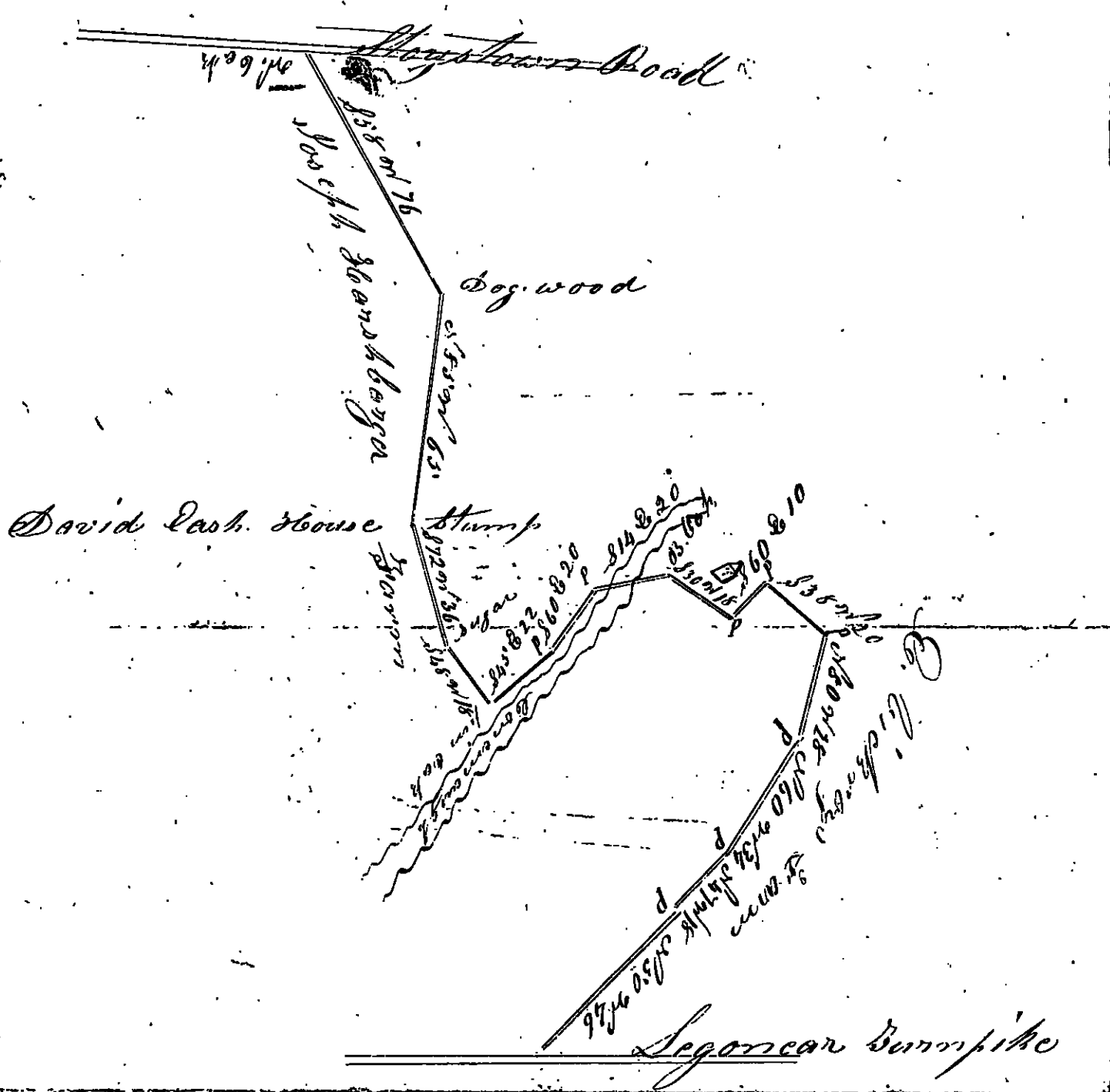
John Weakland

Robt. P. Linton

Jacob Fronheiser

Jacob Frankeider

Commencing at the Stoystown Road  
at a white oak corner thence South fifty  
eight Degrees west Seventy six perches Dogwood  
thence North Eighty five Degrees west Sixty five  
perches to stump thence South Seventy two Degrees  
west Thirty six perches Sugar thence South forty  
eight Degrees west Eighteen perches pin oak on  
the bank of Conemaugh the above Road  
Runs through Joseph Henschbarger Farm  
thence South Forty five Degrees East twenty two  
perches thence South sixty Degrees East twenty  
perches South fourteen Degrees East Ten perches  
across the Conemaugh River continued the  
same course ten perches more to Black Oak  
on E. Vickroy's farm thence along Vickroy's  
lane South thirty Degrees west Eighteen perches  
to post South sixty Degrees East six perches  
opposite E. Vickroy's house in all ten perches  
to post South thirty eight Degrees west twenty  
perches thence North Eighty Degrees west  
Twenty eight perches thence North sixty Degrees  
west thirty four perches thence North forty  
seven Degrees west Eighteen perches thence  
North fifty Degrees west forty six perches  
through E. Vickroy's farm to the Sigonca  
Dumpike Road



- Measure Time
- Robert P. Linton 1 Day
  - Jacob Zroschier 1 "
  - Robert Hammit 1 "
  - John McHolland 1 "
  - Jacob Levergood 1 "
  - Defer Craft 1 "

July 5. 1849 Certificate made  
out to R. P. Sinton

1849

Order to view and lay  
out a Road from the  
old road leading from  
Johnstown to Stoughton  
to the Johnstown Legioner  
Turnpike, at or near the  
farm of E. A. Vickroy

Viewers

Jacob Levergood  
Robert P. Sinton  
Jacob Ironhider  
Robert Hamilton  
Frederick Manning  
John Wheatland

27<sup>th</sup> July, 1849, read

Oct 4<sup>th</sup> 1849, confirmed  
held over - By the Court

8<sup>th</sup> March 1850, confirmed  
By the Court

5<sup>th</sup> July, 1850, confirmed  
By the Court

15<sup>th</sup> July 1850 order made out

1850 75 Paid by J. A. Sinton

Cambria County, Pa.

At a Court of Quarter Sessions of the Peace held at Ebensburg, in and for said County, on the Fifth day of October A. D. 1849, before the Hon. George Taylor and John Murray and Philip Koon Esquires Judges of the same Court:

Upon the petitions of divers inhabitants of the Townships of Allegheny and Washington in the said County, stating that the road from Munster to Soretto, or a portion of it, is laid out on bad ground, and circuitous in its route, being zigzag forming some one or two acute angles, and therefore praying the Court to appoint suitable persons to vacate and supply the objectionable portion of said road. The Court upon due consideration had of the premises do order and appoint Patrick McGoy, John McGough, Paul George, John Sucket, Peter Kerrigan and Michael S. McGuire to view the road in the said petition prayed to be vacated and supplied, and to consider and judge whether it, or portions thereof, has become inconvenient and burthensome, and if they or any five of them view the said road, and any four of the actual viewers agree that the same, or portions thereof, is become inconvenient and burthensome as aforesaid, they shall proceed to supply the same, having respect to the best ground and shortest distance, and in such a manner as to do the least injury to private property, and that they make report of their proceedings to the next Court of Quarter Sessions to be held for the said County, together with a plot or draft thereof and the courses and distances, and references to the improvements through which the same may pass.

By the Court

Wm. Kittell, Clerk

~~To the Honorable the Judges of the~~

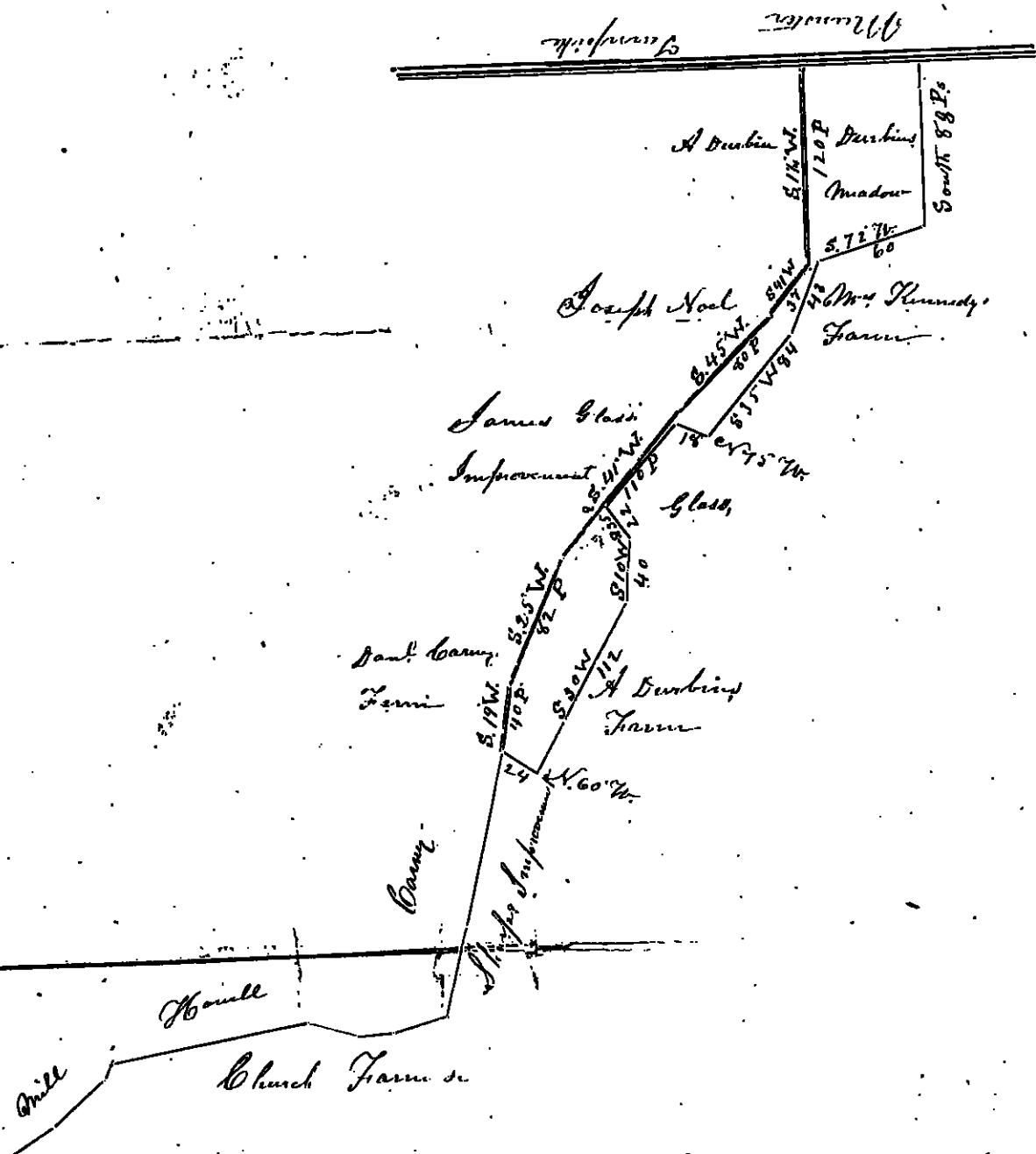
We the views named in the annexed order, in obedience to said order, proceeded to the place therein designated, and after being first sworn, as law directs, have viewed and surveyed the following portions of said Road, Viz, Beginning at a post, in lane on old Road, on line of Durbin & Carney, Thence, S. 19° W., 40 P., to Post on old Munster & Loretto Road, Thence S. 25° W., 82 P., to post in glass fields, on site of old Road, Thence, S. 41° W., 110 P., through glass farm, to Post, Thence, S. 45° W., 80 P., to Post by white pine, through Durbin's land, Thence S. 41° W., 37 P., through Mrs Kennedy's improvement, to Post, Thence, S. 1 1/2° W., 120 P., through Durbin's fields, to the Turnpike, in Munster, at Michael McGlaughlin's house, A diagram of said surveyed portions, also of the portions vacated, is appended,

Witness our hands this 19<sup>th</sup> day of March A.D. 1850

2 days Daniel George \$2.00  
2 " Peter Corigan 2.00

P. M'Boyle Survey & Diagram \$4.00

3 days John Buckett \$2.00  
2 " M. L. McGuire 2.00



The red lines, marked with bearings & distances, show the portion supplied, the black lines, show the portion wanted, portion supplied as follows:

Station	1 <sup>st</sup>	S 19° W.	40 Perches
"	2 <sup>nd</sup>	S 25° W.	42 "
"	3 <sup>rd</sup>	S 41° W.	110 "
"	4 <sup>th</sup>	S 45° W.	80 "
"	5 <sup>th</sup>	S 41 1/4° W.	37 "
"	6 <sup>th</sup>	S 1 1/4° W.	120 "
Whole distance			469 Perches

9<sup>th</sup> Nov<sup>r</sup> 1849

In pursuance of the within order John McLaugh  
John Locket Peter Kerrigan & Michael S McQuinn not having  
been duly notified Patrick McCoy & Paul George not <sup>attended</sup> we agree  
to adjourn to Thursday the 15<sup>th</sup> Inst at 10 o'clock A.M.

John McLaugh  
John Lockett  
Peter Kerrigan  
M. S. McQuinn

1849

Order to Macatow and Supply  
the road from Munster to  
Loretto (a part thereof)

Witness  
Patrick McCoy  
John McLaugh  
Paul George  
John Lockett  
Peter Kerrigan  
Michael S. McQuinn

9<sup>th</sup> Jan<sup>y</sup> 1850, cont'd to  
same meeting By the Court

Filed April 3<sup>rd</sup> 1850

3<sup>rd</sup> April, 1850, read  
5<sup>th</sup> July 1850, read  
19<sup>th</sup> Oct<sup>r</sup> 1850, confirmed  
By the Court

4<sup>th</sup> Nov<sup>r</sup> 1857 - Order signed

Dec 1<sup>st</sup> 1871

Dec 25<sup>th</sup> Paid

*Mustard*

*Filed July 2. 1847*

To The Honorable the Court of Quarter Sessions  
for the County of Cambria Pa

We the undersigned Citizens of the township  
of Conemaugh in said County would most  
respectfully Remonstrate against the opening  
of a road lately viewed and laid out by order  
of said Court commencing at a point near  
Joseph Weisbergers School House and running  
through lands ~~near~~ the property of Joseph Weisberg  
now owned by Carl Von Suvren & terminating  
at a point on Turnpike near E. A. Wickroys farm  
We are satisfied said road would not be  
necessary for the convenience or accommodation  
of the public nor is it necessary for individual  
use & further if opened it will seriously injure  
private property — we as in duty bound shall  
ever pray &c

Joseph Strayer  
Jacob P. Strayer

Henry Barsberger  
Daniel Smith  
Adam Rothberger  
Gump Tobias  
Stephen Stutzman  
William Ream  
George Younker  
Joseph Strayer  
Sam Andrew  
M. Harshberger  
George Ream  
Joseph G. Miller  
Solomon Wickroy  
Philip Eber  
Benjamin Edwards  
East Stutzman  
Sam Miller  
John Strayer  
John Strayer  
Paul Stutzman

John Miller Jr  
David Yoder  
Daniel Knapp  
John Miller Jr  
Moses Miller Jr  
George Hughy  
Samuel E. Yoder  
Daniel Yoder  
Philip H. Shaffer  
John Wibat  
David Reibel  
David Reibel  
William Reibel  
Daniel Diamond  
Simeone Metz  
Jonas B. Horner  
George Reamer  
Jacob Edelwhite  
Adam Stark  
Harrison Burkod  
Simeon Jacob  
Harrison Stark  
John Miller

George B. Ham

Christion Gougnon

William J. Myer

George Knell

Samuel Stutzman

Frederick Leater

Jacob Horner

Frederick Colbaugh

John Shorner

Daniel Zech

Thomson Gougnon

William J. Myer

E. B. Horner

Joseph Diamond

Daniel Goffner

Eli Zenshoff

Jacob Stutzman

Samuel Cox

Andrew Shaper

Samuel Fisher

Samuel Cain

John Stutzman

George Hildbrand

Cambria County S. S.

At a Court of Quarter Sessions of the Peace held at Elmstun in and for the County of Cambria on the sixth day of January A. D. 1849 before the Honorable John C. Knox, President, and Philip Snow Esq. Associate Judge of the same Court: Upon the petition of divers inhabitants of said County being presented, setting forth, that they and others labor under great inconvenience for want of a Bridge across the little Conemaugh River opposite the Borough of Johnstown in Conemaugh Township in said County at or near where the road from Johnstown to Elmstun crosses the said River, that the expenses of erecting said Bridge will be more than it would be reasonable for the said township of Conemaugh to bear, and praying the Court to appoint suitable persons to view and lay out a proper site for said Bridge. The Court upon due consideration had of the premises do order and appoint Robert Linton, Peter Swingwood Sr. Obed Edson, John Shubert, George W. Cady and Jacob Bralier to view the place proposed for the said Bridge, and if they or any five of them view the same, and any four of the aforesaid viewers agree that there is occasion for such a Bridge, and that the erecting of such a bridge would require more expense than it would be reasonable the said township should bear, they are to make report thereof to the next Court of Quarter Sessions to be held for the said County

By the Court

Wm. Kittell Clerk

April 30 1849  
 Received of  
 Mr. [unclear] the sum of  
 \$100.00  
 for [unclear]

1849

As it is to be seen and by  
 and a site for a bridge  
 over the little Conemaugh  
 River opposite to the Borough of  
 Johnstown, a plan was drawn  
 the said plan is attached  
 to this by reference

Approved  
 John Brandy  
 Thomas  
 O. E. [unclear] 1849  
 [unclear]  
 [unclear]  
 [unclear]  
 [unclear]  
 [unclear]  
 [unclear]

We the subscribers <sup>appointed</sup> to view the plan for a bridge in the within or did min-  
 utes after being severally sworn as within devised report that in our  
 opinion a bridge over the little Conemaugh river at the place where  
 the Public highway <sup>or turnpike road</sup> leading from Johnstown to Ebensburg crosses the said  
 River is necessary and that the erecting of such a bridge would be attended  
 with more expense than it is reasonable the said Township of Conemaugh  
 should bear. Witness our hands and seals this 12<sup>th</sup> day of March 1849

O. Edson  
 Peter Swerwood  
 N. P. Linton  
 C. M. [unclear]  
 Jacob Brallier  
 John Dibert

July 9<sup>th</sup> 1849 The Undersigned Viewers at the  
 Request of the Honorable the Judges of the Court did  
 Meet & reconsider and perfect their former View of  
 a site for a bridge over Conemaugh River near  
 Johnstown do Respectfully Report that they have  
 Reexamined the site in all its bearings and fixed it  
 on the South side of said River commencing at a  
 point immediately at the front door of Jas. P.  
 McConaughys Tavernery and running across the line  
 North five degrees West to a fixed post a few feet  
 West of the Walnut tree at the place designated on  
 the accompanying draft

Respectfully

Peter Swerwood  
 C. M. [unclear]  
 N. P. Linton  
 O. Edson

Columbia County, N.Y.

At a Court of Quarter Sessions of the Peace held at Evansburg for said County on the sixth day of January A. D. 1849 before the Judges of the same Court upon the Petition of divers Inhabitants of the Townships of Clearfield, White, and Sundry other Townships in said County, setting forth that they labor under great inconvenience for want of a Bridge over the Clearfield Creek at or near James Pops' Mills in Clearfield Township, and therefore praying the Court to appoint proper persons to view and lay out a site for the same, according to law. The Court upon due consideration had of the premises, do order and appoint Andrew McGuire, Michael Will, Jacob Suther, William Bleakland, Anthony Will and Emericus Bender, to view the place proposed for the said Bridge, and if they, or any five of them view the same, and any four of the actual viewers agree that there is occasion for such a Bridge, and that the erecting of such a Bridge would require more expense than it would be reasonable the said Townships should bear, they are to make report thereof to the next Court of Quarter Sessions to be held for the said County.

By the Court  
Wm. Pittell, Clerk

July 6, 1849 Certificate to 5 names  
made out to Jacob Luther

1849

Order to view and lay  
out a site for a Bridge  
over the Clinch Creek  
at or near Charles Robt. Mills  
in Clinchfield Township

Ordered

Andrew McQuire  
Michael Will  
Jacob Luther  
William McBlain  
Anthony Will  
Vineticus Bander

July 26th 1849

Wm. McBlain  
Anthony Will  
Jacob Luther

Nov. 25th 1849 & 1850

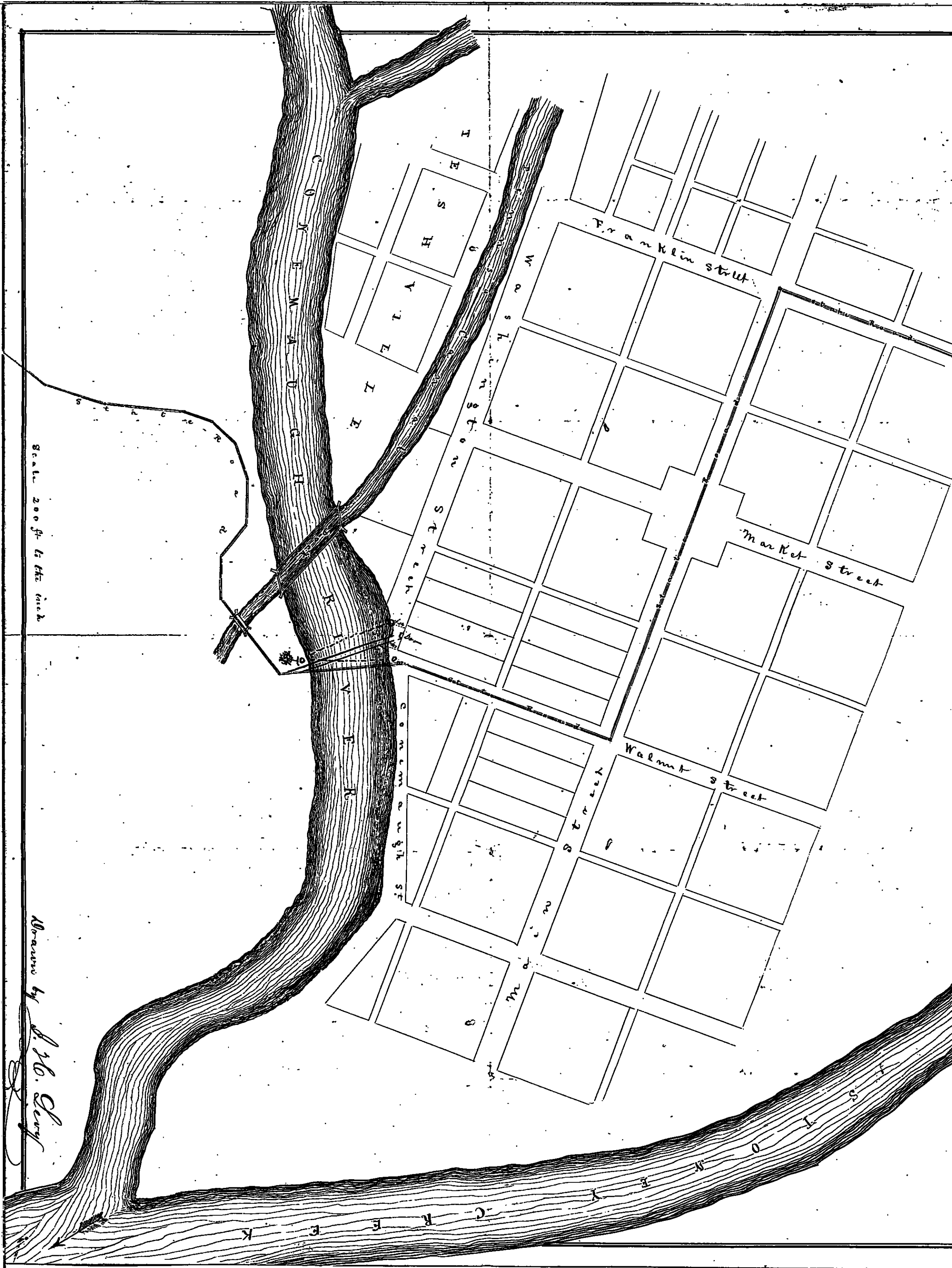
We the Subscribers Do report, that in pursuance of the  
with Order of Court. We have viewed the place within  
Mentioned is requested. And are of Opinion, that there is  
Occasion of a Bridge over said Creek, and we have  
Marked and Laid out the place for said Bridge

Witness our hands this Twenty-fourth day of ~~March~~ <sup>July</sup> 1849  
First being sworn according to Law

N.B We the Subscribers  
consider the erection  
of the said bridge on  
the said Townships  
to much to bear

Andrew McQuire 1 day  
Michael Will 2 days  
Jacob Luther 2 days  
Wm. McBlain 1 day  
Vineticus Bander 2 days  
Anthony Will 2 days

Approved  
John McLaughlin Foreman



Scale 200 ft. to the inch

Drawn by J. H. Gray