

distances, the purpose in view, at length, and not only  
requiring only, a reference to the instruments through  
which it may pass to the next Court of Quarter  
Sessions sitting forth, the names of those  
who shall be of the quality, the brewers to be first  
sworn or affirmed before they proceed to business.  
Witness my hand and seal of office at  
burg, the 31<sup>st</sup> day of March 1824  
Philip Stoen, clk, MS

July term 1824  
Return of Roads  
viewed  
From H. Gallagher  
Law Mill to the  
head of Swifts  
Gap  
11

6 July 1824 Read.

5th Bill Remonstrance  
presented - Report to be held  
under consid.

Jan'y 6, 1825 held under  
consideration -

J. H.

April 4 1825

Confirmed  
to be opened

thirty feet in breadth

J. H.

Recorded Road Book

page 112

To the Honorable the Judges of the Court of  
Quarter Sessions of the Peace for the County of  
Cambridge at October Sessions A.D. 1824

The Memorial of the Subscribers inhabitants  
of the Township of Clearfield in said County  
humbly sheweth, that a publick Road or Cartway  
has lately been laid out by order of Court from  
the publick Road at or near Hugh Gallaher's Saw  
Mill, the nearest and best way to the Huntingdon  
County line, at or near the head of Twenty Gap  
which Road will be very injurious to your petitioners  
and burthensome to the inhabitants of the said  
Township, and can be of no possible benefit to a  
Majority of them. We therefore pray that  
the Report of the Viewers of said Road may  
not be confirmed

John Glasgow

Samuel Hollen

Joseph Hollen

James Glasgow

Samuel Mathews

John Troxel

Daniel Burner

John Giff

William Glasgow

Darius Byars

Saml W Carey

Memorial  
against a Road  
from J. B. Gallagher  
to the Washington  
County line

J. B. Gallagher

*[Faint, illegible handwritten text]*

Carubria County

At a Court of General Quarter Sep.  
- one of the peace held at Ebersburg  
the last Monday in December 1823. Before  
the Honor able John Young Esquire

President of our said Court and his associates on the  
Petition of a number of the Citizens of Carubria Town  
Ship in said County setting forth that they labour  
under great inconvenience for want of a private Road  
or Cart way leading from a point seventy six perches  
Southward from Wm. Mills Barn on the present  
viewed road leading from the Town of Ebersburg to  
Hm. Gattoy, where the Blacklick crosses the Saw-  
- Hence the nearest and best ground to Beaula Meeting  
- House Praying the Court to appoint proper persons  
to view and lay out the said according to law  
The Court appoint John Lloyd, ~~William~~ James  
John Thomas, David Daviz, Carpenter, Davi  
- Daviz farmer and John S. Evans, to view the  
ground for the said Road and if they or any  
four of them view the same and join of the view  
viewers agree that there is occasion for such road  
They shall proceed to lay out the same as agreeable  
to the desire of the said petitioners as may be had  
Respect to the best ground for said Road, and of  
shortest distance in such a manner as to do the  
least injury to private property, and shall make report  
thereof Stating particularly whether they think the  
same necessary together with a plot or draft  
and the courses and distances expressed in words  
at length and not in figures only, and referre  
to the improvements through which it may pass  
to the next Court of General Quarter Sep.  
Setting forth the names of those that shall view  
the same the viewers to be first sworn or affirm  
before they proceed to business

Witness my hand and seal of office at  
Ebersburg the 19<sup>th</sup> day of January A.D. 1824.

Philip Young J. P.

~~Order of the~~  
~~Board of~~  
~~Administration~~  
~~of the~~  
~~State of~~  
~~1824~~

Order to view  
a Road from  
near Kennell's  
Barn to the Meet-  
ing House at  
Deanta.  
March Session  
1824

to view 1824  
confirmed to be  
opened sixteen  
feet in breadth  
and to be kept  
in repair by the  
petitioners and those  
using said road.

A. G.  
to meet on 14 July 1824  
Records Road book  
page 107.

Deanta



Cambria County Pa.

At a court of quarter sessions of the  
 Peace held at Ebensburg the 3<sup>rd</sup> day  
 of March 1824. Before the Honorable  
 John Young President and his  
 associates on the Petition of a number  
 of the Inhabitants of Clearfield Township setting  
 forth that they believe upon great inconvenience  
 for want of a Publick Road from the House  
 of John Eagle on the Philipsburg Branch  
 Indiana Road, the best and nearest Road to  
 intersect the dry Gap road at or near Sand  
 Patty, and praying the Court to appoint proper  
 Persons to view and lay out the same accord-  
 ing to law. Whereupon the Court appointed James  
 Magee, John Douglas, Cornelius M'Guire,  
 Peter Starn, Paul Honough and John  
 Anderson, to view the ground for the said <sup>Road</sup> and  
 if they or any five of them view the same and  
 four of the aforesaid viewers agree that there  
 is occasion for such road they shall proceed  
 to lay out the same as agreeably to the  
 desire of the said Petitioners as may be  
 having respect to the best ground for a Road  
 and the shortest distance in such a manner  
 as to do the least injury to private property  
 and shall make report thereof stating par-  
 ticularly whether they think the same  
 necessary or not together with a plot or draft  
 thereof and the courses and distances expres-  
 sed in words at length and not in figures  
 only, with reference to the Improvements  
 only through which it may pass to the  
 next Court of quarter sessions sitting forth  
 forth the names of those who may view  
 the same with my hand and seal of office  
 the 3<sup>rd</sup> day of March 1824 Philip H. K. Clerk

Order to  
View a Road  
from the House  
of John C. Eagle  
to the  
East of the  
House of Slaves  
H. W. D.

Dec 7<sup>th</sup> 18<sup>th</sup>



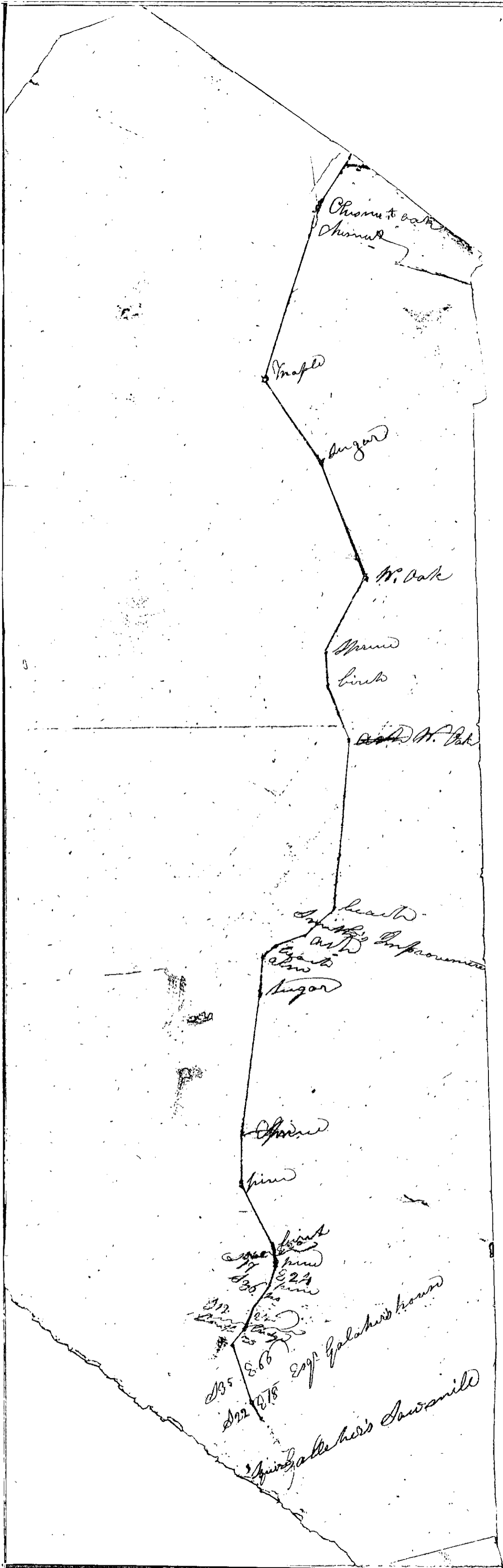


Paper of color  
sent by subject to  
George Motte

7 July 1924 Recd  
5 Oct 1924 Remon  
-strand mounted  
H. B. Underwood

July 1924






Cambria County ss. At a Court of Quarter Sessions  
of the peace held at Ellensburg for the County of  
Cambria on the seventh day of July last, before  
the Judges thereof. On the petition of a number  
of the Inhabitants of Cambria Township in said  
County setting forth that they labour under great  
inconvenience & want of a private road to  
or east way to lead from John Evans' Spring field Saw Mill  
to intersect the Ordinance State road at or near the  
East side of John Evans' improvement, and praying  
the Court to appoint proper persons to view and lay out the  
said road according to law. Whereupon the Court appointed  
Stephen Lloyd, James Wm. Frye, Dennis Pralley,  
Arthur McConnel, Owen Mc Donald, to view the ground  
for said road, and if they or any five of them view the same  
and find that it is necessary for the same, they shall proceed  
to lay out the same as a public road, and shall have respect  
to the desire of the said petitioners as may be having respect  
to the best ground for said road, and shortest distances in  
such a manner as to do the least injury to private  
property, and shall make report thereof stating particu-  
larly whether they think the same necessary for a  
private road together with a plot or draft showing and  
the courses and distances comprised in woods at length and  
not in figures only, and also respect to the improvements  
through which it may pass, to the next Court of General  
Quarter Sessions, setting forth the names of those who shall  
view the same. The winners to be first sworn or affirmed  
before they proceed to business.

Witness my hand and seal of office at Ellensburg this  
8th day of August 1852.  
Philip A. Noon Clk. Q.S.

We Stephen Lloyd, Wm. Frye, Dennis Pralley, Arthur McConnel, & Owen Mc Donald  
appointed by the above order of Court to view & lay out the road therein mentioned  
after being duly sworn, do certify, that in pursuance of the order we have viewed  
and laid out, and do return for private use the following road viz. beginning at  
the said Saw mill ~~at~~ where said Evans is moving the old one to. Thence North  
forty four East. one hundred & eighty paces to a beech. Thence North forty nine degrees  
East. forty paces to a beech. Thence North sixty eight East. twenty three paces  
to a sugar. Thence North twenty one East. eleven paces to a beech. Thence North Eight  
East. eight paces to a spruce. Thence North twenty eight East. fifteen paces  
to a sug. Thence North forty nine East. thirty eight paces of which twenty three paces is  
through Edward Mills farm  
reaches to a Post. Thence

from 17 1/2 ... East. Hence North seventy six East. Eighty four to a  
 East. fifty two reaches to Post. Thence North seventy six East. Eighty four to a  
 Sugar North fifty six East. <sup>eight</sup> twenty reaches to a beech. Thence North eighteen  
 East. ten reaches to Post. Thence North seventy East. ten reaches to Indiana  
 old State road. 10. p. East from In. & Kans. fence. Witnesses our hands  
 this 30<sup>th</sup> day Sept. A.D. 1824

	Days at viewing
Stephen Lloyd	2
William Pryce	1
James Parallely views	1
Owen McDonald	1
Arthur McConnell	1



Order to Bill  
a Road from  
John. Evans, about  
1824 -  
Mile to the old State  
Road to Indiana  
near the Severn.  
Improvement -

Recession Road  
Back page 169

Report -

Sept 30<sup>th</sup> 1824  
5<sup>00</sup> 1824, Read.

Jan 3 1825

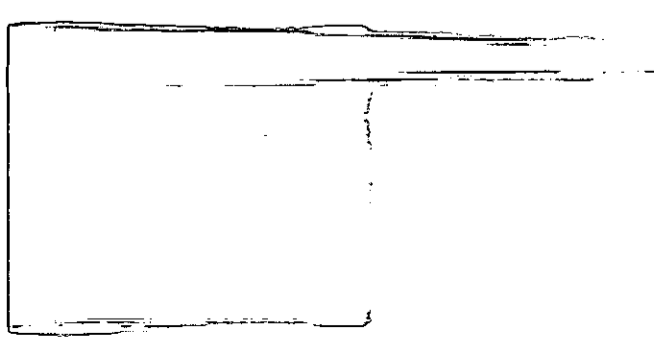

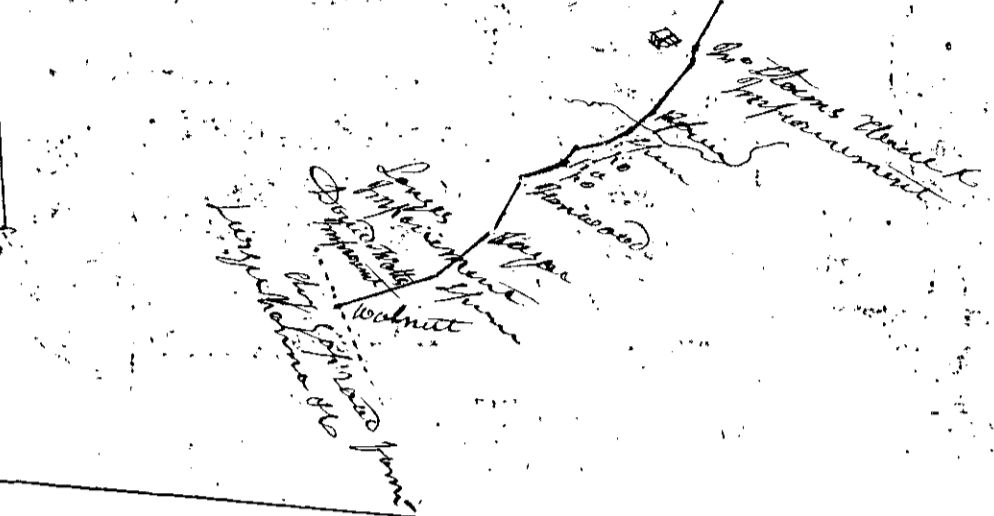
Confirmed. To be  
opened twenty feet  
wide J. H.

Dec 15

To. Post Office, Wm. H. Brown  
to. Post Office, Wm. H. Brown

Appointments of the beavers viz  
 James Claghton two days -- \$2.00  
 John Dauslop one day -- 1.00  
 Cornelius allgum one day -- 1.00  
 Peter Storm one day -- 1.00  
 Paul Daneshe one day -- 1.00  
 John Anderson one day -- 1.00  
 \$7.00

A clause of the road from John Eagles to  
 Donald Matis Lurvey by via  
 June 25<sup>th</sup> 1824  
 The distance of said road is four miles two hundred  
 & thirty nine perches  
 J. Claghton



Cambria County

Extra Court of General Quarter  
Sessions of the Year held at  
Cheneyburgh December term  
1823. Before the Honorable John

Young Esq. President of our said County and his  
associates on the petition of a number of the  
Citizens of Summershire Township in said County  
setting forth that they labour under great incon-  
venience for want of a ~~practicable~~ road or cart  
way from the North end of Charles Herdys  
lane the best and nearest way to the Hunting-  
don Cambria and Indiana Turnpike  
Road opposite the House of Richard O'Brien  
in the said Township of Summershire Praying  
the Court to appoint proper persons to view and  
lay out the same according to law. The Court  
appointed William Creech Esq. Charles Doss  
Thomas Luetts Moses Brown John Cristy  
& Philip Snow to view the ground for the said  
Road and if they or any five of them view  
the same and any four of the actual viewers  
agree that there is occasion for such  
Road they shall proceed to lay out the same  
as agreeably to the desire of the said Petitioners  
as may be having respect to the best ground  
and shortest distance in such a  
manner as to do the least injury to Private property  
and shall make reports thereof stating particu-  
larly whether they think the same necessary for  
a private Road together with a plan or draft  
thereof, under the courses and distances express-  
ed in words at length and not in figures only  
and reference to the improvement through

of General Quarter Sessions setting forth the  
names of those who shall view the same  
The viewers to be first sworn or affirmed  
before they proceed to business  
Witness my hand and seal of office  
at Chesham the 9th day of January  
1824


Philip A. Noon

Order to view a road  
from the Mortmain of  
Charles Kennedy Esq  
to the Common of the  
Parish of Chesham  
of the Parish of Chesham

Viewers names  
Mr. O. Hoop  
Richard Davy  
Thomas Lister  
George Brown  
John Gandy  
Philip A. Noon

1824  
Charles Kennedy

Courses Distances of the annexed road  
 as follows viz  
 Beginning at the North end of Charles  
 Kennedy's lane; thence North, twenty five  
 perches to a sugar tree, thence by William  
 Horney's improvement  
 thence North thirty four degrees West twenty two  
 perches, to a sugar tree ten perches of the  
 line through said Horney's clearing at the corner  
 thence North eleven degrees East eighteen  
 perches to a Spruce, thence  
 North twenty eight degrees East  
 thirty one perches to a beech at the  
 North end of Mrs Horney's land  
 thence North forty five degrees  
 East <sup>fourty five</sup> to an Ironwood on Thomas  
 Sackett's line, thence North  
 along said line two hundred  
 & seventy six perches to a post  
 on the South side of the Turn  
 -pike road, opposite to Mrs  
 O'Hara's



Turnpike road  
 Rachel O'Hara's

We the underneath subscribers appointed by the court to view and lay out a private road  
 from the North end Charles Kennedy's lane to intersect the Turnpike road opposite Mrs O'Hara's  
 & do hereby report the same a private road on the best ground and shortest distance  
 agreeable to the annexed courses & distances, & after being duly sworn according  
 to law, given under our hands this 12<sup>th</sup> day of January A.D. 1824

Wm O'Huff  
 Major Brown  
 Geo Sackett  
 Michael Durris  
 John Criste


which may pay to the next Count of

Draft of a private road from  
C. Kennedy to Mr. O'Hara's

Witness my hand and seal of office the  
5th day of May AD 1824.

Philip Moon Clk Qz

Philip Moon Clerk of the Court of Quarter Sessions  
do hereby certify that the following are  
the courses and distances of a private Road  
as laid out from the north end of Charles  
Kenady's lane to the Turnpike Road opposite  
the House of Rachael O'Hara's viz Beginning  
at the north end of Charles Kenady's lane thence  
North twenty nine perches to a sugar tree  
through William Kerney's improvement thence  
North thirty four degrees West twenty two perches  
to a sugar tree ten perches of this line through said  
Kerney's clearing at the river thence North eleven  
degrees East fifteen perches to a spruce thence  
North twenty eight degrees East thirty one perches  
to a Beech at the north end of William Kerney's  
land thence North seventy six degrees East seventy  
four perches to an iron wood on Thomas Luckett's  
line thence North along said line two hundred  
and twenty six perches to a post on the south side  
of the Turnpike Road opposite to Mrs O'Hara's



Philip Moon Clk Qz

To The Honorable Judges above named... viz Stephen Lloyd, Joshua Parrish,  
William Boyce, James Rhee, and David Evans Mason... appointed by the above order  
of Court to review and lay out the road therein mentioned; After being duly sworn,  
do report, that in pursuance of the said order we have reviewed and made the following  
allocations... and set out the following road for private use, viz Beginning at the  
North end of Charles Kenady's lane, thence North seventy eight degrees East along the  
division line betwixt Mr Kerney & Charles Kenady forty perches to the S.E. corner of  
said Kenney's land. Thence South along a cut road on the line betwixt Kerney and  
Kool... one hundred & forty perches to the above mentioned Ironwood on Luckett's line,  
thence same course along said line two hundred & twenty two perches to the south  
side of the Turnpike, foreman's Rachael O'Hara's House.

Witness our hands this twenty fourth day of June AD one thousand eight  
hundred and twenty four.

Stephen Lloyd

William Boyce

Rachael O'Hara  
Witness

hundred and twenty feet.

Richard Stone  
Surveyor

Stephen Boyd

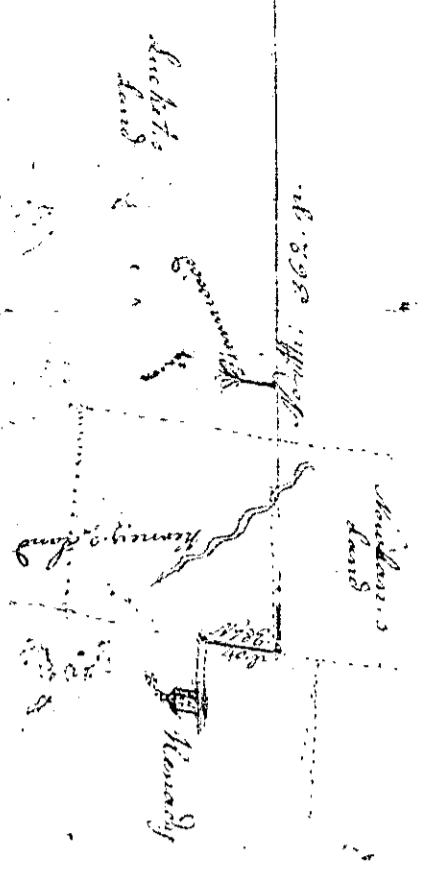
William Poyer

James Whey

David Evans

Joshua Parrish

winery



Richard Stone

Cambria County  
 At a court of Quarter Sessions of the  
 peace held at Chambersburg on the 30th day of  
 March A.D. 1824. Before the Honorable  
 John Young, President and his associates  
 on the Petition of a number of the Inhabitants  
 of Summerhill Township in the County of Cambria aforesaid  
 setting forth that a private road hath been lately  
 laid down by order of Court from the north end  
 of Charles Reidys lane to intersect the Farmfield  
 Road opposite ~~the~~ <sup>the</sup> ~~Baras~~ <sup>Baras</sup> - which road if  
 confirmed by the Court, will be very injurious to  
 John Petitioners and his heirs and to the Township thro  
 which the same runs, and praying the Court to  
 appoint proper persons to review the said road  
 and parts adjacent and make report to the Court  
 according to law. Whereupon the Court appointed Stephen  
 Lloyd, Joshua Parrish, William Price, James Why  
 David Evans, Mason & Richard ~~Robert~~  
 to review the ground for the said road and if  
 they or any five of them view the same and flow  
 of the actual viewers agree that there is a propri-  
 ety of confirming the road as already made  
 they shall proceed to report the same according  
 to law. but if they should be of a contrary  
 opinion they shall proceed to view the  
~~the~~ parts adjacent agreeably to the desire  
 of the Petitioners and lay out a road on  
 the best ground and the shortest distance  
 in such a manner as to do the least injury  
 to private property and shall make report  
 thereof stating particularly whether they think  
 the same necessary or not together with the  
 extent thereof and the course and distances  
 expressed in words at length and not in figures  
 only with reference to the improvements through  
 which it may pass to the next court of  
 Quarter Sessions setting forth the names of those  
 who may view the same <sup>the viewers to be first sworn or sworn</sup>  
~~before they proceed to view~~

Return of a  
 view of a private  
 road leading from  
 Charles Reidys lane  
 to the Farmfield adjacent  
 Richard Williams  
 of the July 16th  
 Last report  
 Confirmed  
 The road to Farmfield  
 page 117 & 118  
 order to open main  
 to John Henry

Order to  
Reverend  
private Road  
from the north  
End of ~~St. Benedict~~  
Lake to the  
Furnace opposite  
Mrs. Charas

6 July 1824 Read

PAGE 117  
118