

January term 1825
order to view a
Road from Clear
field road to Elderly
and Lilly Hill
on Chest Creek

To The Honourable the Judges within mentioned
We the Persons appointed by the annexed order of Courts to view
and layout the road therein mentioned, having met and
being duly sworn according to law Do Report, that
in pursuance of said order we have viewed, laid out,
marked and Return said road as a Publick Road,
To Wit - Beginning at Chest Creek opposite Lilly & Elvans Mill
seat thence South Eighty three degrees East, Twenty perches, pine,
thence North Fifty two East Twenty seven perches, Chestnut, thence
North Eighty eight East, Ten perches, sugar - thence South seventy
four East, thirty six perches, post - thence South thirty perches to
cucumber thence South twenty perches East thirty perches to cucumber
thence South twenty perches East thirty perches a road oak thence
South ten perches East thirty perches a w. thence South eighty
degrees East one hundred and forty perches to p. thence South
fifty East forty perches a p. thence South thirty one East
thirty perches to a chimney thence South thirty five East twenty
perches to a chimney thence South thirty five East twenty
perches to a p. thence East one hundred perches to
a p. thence South Seventy three degrees East Eighty
four perches Sugar tree. thence South forty two degrees
East fifty two perches, Maple. thence South Twenty
degrees East two hundred fifty perches to Birch, thence
South Twenty Six degrees West. Twenty perches to Maple
thence South Seventeen degrees East, Thirty Six perches
to Chestnut. thence South fifteen degrees West, One
Hundred twenty perches East thence South forty five
degrees West. Thirty perches to Post. thence South
Twenty perches to Ironwood. thence South Seventeen
degrees West Twenty Six perches to Hemlock. thence
South Ten degrees East forty Six perches to Sugar tree
thence South Thirty degrees East, fifty Six perches to
Walnut, thence South forty five degrees East, Sixty
Eight perches to Post; thence South seventy degrees
East, forty Eight perches to Ash; thence South forty
one degrees East, Twenty eight perches to Sugar tree
thence South fifty Six degrees East, two hundred

Twelve Perches to Phurvertree Thence South fifteen degrees
East, one Hundred Sixteen Perches to Bush on the Clasp
Road about one Mile from the Lock Schoolhouse -

As witness our hands and Seals this 9th day of
March 1835 -

James Macgibbon John Douglas
Luke Aguirre John G. Miller
John Baum senior James W. Tierney


Attestance of the witness viz
James Macgibbon two days
Luke Aguirre two days
John Baum senior two days
John Douglas two days
John G. Miller two days
James W. Tierney two days

Down Chest Creek
to Lillys Mill

Draft of a Road from Lillys
Mill to the Clearfield Road

Geo. Sumner

Clearfield Road



July 5th 1825
Report of
Road View

April 1825
Certificate to
Commissioners

Lilly's Elders Mill

to
Clearfield Road

March 9. 1825

8 miles - 83 horses -

Clearfield Township

J. S. Turner

Surveyor

6th April 1825

Read

5 July 1825 Approved of Road
to be opened thirty three feet

wide. or double. all at once
at Clearfield 1825

Cambridge County N.Y.

A Court of General quarter Sessions
of the peace held at Chenango the last
Monday in March 1824 Before the Honour-
able the associate Judges of the said
Court. On the Petition of a number
of the Citizens of Clearfield Township in

Said County setting forth that they labour under
great inconvenience for want of a Publick road
or cart way leading from the Publick road at or
near South Gallitzin Saw Mill the nearest and
best way to the Huntington County line, at or near
the place of Swartzes Gap. Praying the court to
appoint proper persons to view and lay out the same
according to law. The Court appointed James Callaghan Esq.
Matthew Callaghan Esq. Peter Dougherty Esq. John Adams Esq.
William Douglas Esq. to view the ground for said road and if they or any
five of them view the same, and any four of the actual
viewers agree that there is occasion for such road they
shall proceed to lay out the same as agreed to
the desire of the said Petitioners, as may be having
respect to the best ground for said road and of
shortest distance in such manner as to do the
least injury to private property, and shall make
report there of stating particularly whether they think
the same necessary for private use.

July term 1824
Order for Road
to Companies at
near the Gallatin
River

The said Survey
of the
Gaps

Cambria County Pa.
 At a Court of quarter Sessions of the peace
 held at Chambersburg the 30th day of December
 1823. Before the Honorable John Young -
 President and his associates. On the Petition
 of divers inhabitants of said County setting
 forth that that part of the State Road leading
 from Clets Ferry to Pittsburg which lies between the
 west end of the Bridge across Blacklicks creek and
 the intersection of the Turnpike road on balds hill
 in Cambria Township Cambria County is entirely useless
 unnecessary and unprofitable, and praying the
 Court to appoint proper persons to view and vacate
 the same. And at a Court of Quarter Sessions of the
 peace held at Chambersburg for said County on the thirty
 first day of March 1824. The Court appointed Stephen
 Lloyd David Todd William Pryce James Rhy David
 Davis (Carpenter) & Dennis Bralley to view the
 same or any part thereof they shall make
 report thereof stating particularly what part
 of said road they may vacate together with a
 plat or draft thereof and the courses and distances
 expressed in words at length and not by figures
 only to the next Court of Quarter Sessions setting
 forth the names of those who shall so view the same
 and be sworn to be first sworn or affirmed before
 they proceed to view. In witness whereof I have hereunto
 set my hand and affixed the seal
 of said Office at Chambersburg the
 2d day of July 1824 -
 Philip Hoon. Clerk of the Court.

The Honorable Judges above named are Stephen Lloyd, David Todd, William
 Pryce, James Rhy, David Davis (Carpenter) & Dennis Bralley, agreeable to law
 in this behalf.

Order of Court to record
 July 1824. Do report that in pursuance of the said order, we have
 the said road or grant. There of and that the same is in our opinion,
 useless, inconvenient and burthensome,

viz beginning at ^{the} west end of the bridge across Blacklie, west of Tho: James's
 old place. Thence South sixty six west forty pearches. Thence North eighty
 seven east thirty eight pearches. Thence North sixty one west, twenty
 nine pearches. Thence South seventy seven west, twelve pearches. Then
 the confirmed takes off to the right from the old traveled road, and keeps
 so past the Bould Hill the grant prayed for as may be seen by the
 Draught. And as the laid out road never was opened we thought it unwise
 to proceed any further.

Witness our hands this 3^d day of July

Ad. 1824

David Todd
 William Joyce
 James Rhey
 David Davies
 James Bralley

one day each & Stephen Lloyd
 two days



Order to open a
road from Clerks Corn to
Pittsburg being between
the bridge across the
Black Lake and the
order section of the town
public road on 1st St.
for the purpose of
improving
Drewery
John Hayes
David Elliot
William Boyce
James Why
John David
Dennis Brally

7th July 1824
Place
6th Oct 1823
Confirmed

25
1823

John
to warrant
H. M. 10
The Justice
July 27th

Return of a visit

To visit a party

to the river region

in the use of

the American

and the

of the

July 27th 1892

Alba

July 1825 the
Court appointed the within
named viewers to
examine the embankment
and report thereon

March 1824
Order for View of
C. E. Bridge & mill
George Kille
St. March Road

6 July 1824 McP...
October 1824
Approved
A. H.

John W. Gough
Philip Gringer
John Anderson

Records Road
Book 108

March 24th 1824 Samuel Douglass Paul Benchoof, David Todd
James Rhey and Richard Lewis five of the viewers named
in the within rule of Court met at the house of Thomas
Cioyle, and after being sworn proceeded to examine the within
mentioned Bridge and do report that the expenses of
repairing the same is more than the Township of
Summerhill ought reasonably to bear, and are of
opinion that the County of Cambria ought to pay
three fourth parts of said Expense after deducting from
said three fourth parts twenty Dollars which Thomas
Cioyle engages to pay in Plank and other materials
for said bridge and the balance if any of said twenty
Dollars in boarding the workmen who may be en-
gaged in making the repairs - witness our hands

Time spent by viewers
Samuel Douglass one day
Paul Benchoof two days
David Todd two days
James Rhey two days
Richard Lewis two days
Paul Benchoof

Sam^l Douglass
David Todd
James Rhey
Richard Lewis

Cambria County

At a Court of Quarter Sessions of the year
held at the Court house in Shenandoah on the
last Monday in December last before the Honorable
John Young, President, and Abraham Helgeson
of George Roberts Esquires his associates. On the
Petition of Sumner inhabitants of said County setting
forth that part of the Bridge erected by Thomas Croft across
the north branch of the Shenandoah near his Mill has been
swept away by high water, and that a Bridge at said place
is necessary for the safe safety and convenience of travelling
and that the County possessing the same is more than
the Township of Sumnerhill ought reasonably to bear
and praying the Court to appoint proper persons to view the
same and make report according to law. The Court
appointed Samuel Douglas Esq. Paul Benschop,
Christian Herber Esq. David Todd James Ahey and
Richard Lewis Esq. to view the same, and if they or
any five of them view the same and four of them shall
agree that there is a necessity for such Bridge or repairs they
shall proceed to lay out the same as most agreeable to the
desire of the petitioners as may be and make report of their
proceedings to the next Court of Quarter Sessions setting forth
the names of those who shall view the same.

Philip Moon
Clerk. D. S.

Met on Monday the 22^d Instant

View continued until the 24th Instant to
view at Thomas Croft's Mill near Croft's Mill

Order to view ¹⁸²⁵
Road from Helsely
Mills to Intersect
the Submstown Road
at or near the
Double Bridge -
(See cor. B. B. page 110)

5th Oct. 1824
Read

Jan 6 1825
Confirmed
to be opened
thirty five wide
J. J.

Post 1824 given certificate
to the Com. of
J. Lloyd Esq
to Survey & mark
the road
Dec 18 1824

10. 1824
to view of Helsely

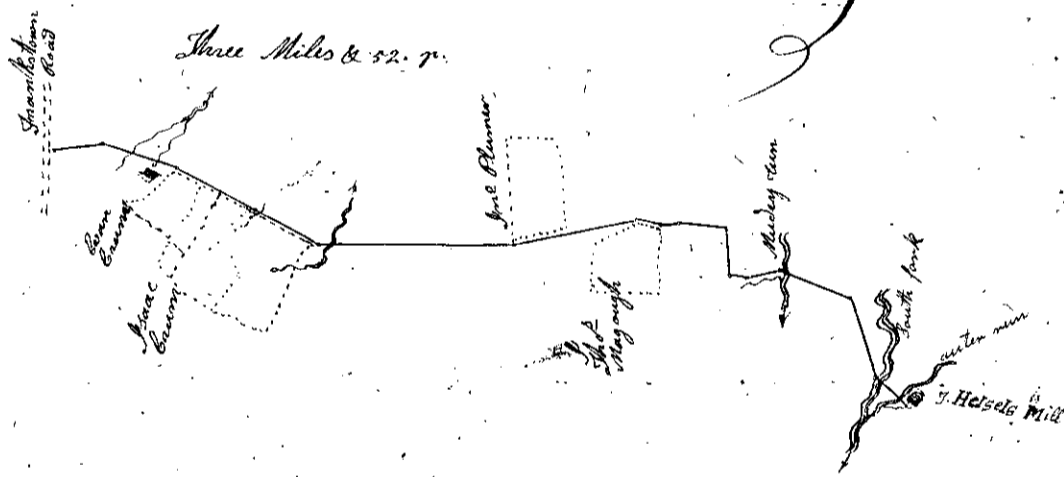
To the honorable the judges above named.

We the persons appointed by the above order of Court after being duly sworn affirmed, do report, that in pursuance of the said order, we have viewed and laid out and do return for Public - use the following road viz beginning at Tobias Hesel's Mill. Thence North sixty seven East, forty four perches to a crop cutter run & the South fork to a spruce. Thence South eighty one degrees East, Seventy eight perches to a small beech. Thence North forty six East, eighty perch a crop Muddy run to a beech. Thence North fifteen East, thirty three perches to a spruce. Thence North forty East, thirteen perches to a spruce. Thence South sixty eight East, forty seven perches to an ironwood. Thence North thirty five East, forty eight perches to a sugar. Thence North sixteen East, fourteen perches to walnut at Tho: Magough's fence. Thence North thirty nine East along said fence twenty eight perches to a beech. Thence North eight East, one hundred & twenty eight perches to a beech at the N.W. corner of Ebenezer Plummer Jm^t. Thence North twenty seven East, Two hundred & one perches to a small beech. Thence North fifty five East, fifty eight to a Hick. Thence North sixty six East, eighteen perches to Isaac Brunns fence. Thence North fifty six East Ninety two perches along Isaac Brunns & Evan Brunns fences to a Post. Thence North forty four East eighty three perches to a spruce. Thence North nineteen East, forty seven perches to a Post on the Frankstown road eleven m^{rs} west of the Noble bridge.

Witness our hands this 15th day of Sept^r. A.D. 1824.

Days
2 1/2
1
1
1
1
1

Stephen Sharp
 George Pringle
 Philip Pringle
 Jacob Stull
~~George Pringle~~ viewers
 Phil Shelly




John Baum

Andrew Anderson

Remembrance on the other
James & Elizabeth two crops
Lucy & William two crops
John & Susan two crops
George & Susan two crops
William & Susan two crops

Draft of a Road from Lilly
& Eldon's Mill to the intersection
of the Indiana & Elensburg Roads

Jas. Turner



Gambria County for
At a Court of General Quarter Sessions of the
peace held at the Town of Ebensburg for the
County of Gambria on the fourth day of January
A D 1823. Before the Judges thereof. On the
Petition of divers Inhabitants of Allegheny Township
and its Vicinity in the aforesaid County of Gambria
Setting forth that they labour under great
inconvenience for want of a publick Road or Turnpike
commencing at Chest Creek where John Elder
and Thomas Lilly are now engaged in erecting
mills to intersect the road leading from
Litsinger past Hart's sleeping place at or
near the intersection of the Ebensburg road
and praying the Court to appoint a Commission
to view and lay out the same according to
Law? whereupon the Court appointed James
Magee Esq. Luke C. Guile Esq. John Baum
Esq. John Anderson, Cornelius McGuire &
Andrew Anderson to view the ground for the
said road and if any five of them view
the said ground and any four of the actual
Viewers agree there is occasion for such road
they shall proceed to lay out the same
agreeably to the desire of the said petitioners
but may be having respect to the best ground
for the said road and the shortest distance
in such manner as to do the least injury to private
property and shall make report thereof particularly
whether they judge the same necessary for
a publick or private road together with a
plan or draft thereof and the courses and distances
expressed in words and length and met in figures
only and reference to the improvements
through which it may pass to the next
Court of Quarter Sessions of the peace
Setting forth the names of those who may
view the same. Viewers first to be sworn

Philip Boon Esq.
Clerk of the Court

Jan 1st 1893

Order to view of
Road from Elgin
on to Kellipolmie
to head of
place

7th April 1895

Dear







At Elgin 1895
I have a copy of
the report of the
Director of the
H. of the
M. of the
M. of the

Order to view of
Road from Elgin

7th April 1893
G. W. G. G. G.
G. W. G. G. G.

To the Honourable the Judges within Name
 WE the undersigned ^{having met & being duly sworn} do report the follow-
 ing Courses & Distances of a road for public use. Viz:
 Beginning at John Nagle's house, thence South thirty
 nine degrees West eighty four perches along the Philip
 burg road to a dog gap, thence South ten degrees West
 ten perches to a post, thence South twelve degrees
 thirty four perches to a post, thence South seventeen degrees
 West one hundred and thirty two perches to a run, thence South
 eight degrees East six perches to a Spruce, thence South
 opening East nineteen perches to a maple, thence South
 thirteen degrees East eight and one half perches to an ash,
 thence South twenty four degrees East twenty perches
 to a Sugar, thence South eight degrees ~~West~~ forty six
 perches to a Sugar, thence South fifty and degrees West
 twenty eight perches to a post, thence South thirty three
 degrees West sixty perches to White oak, thence South
 fifty eight degrees West thirty three perches to a Maple, thence
 South four degrees East seventy perches across a run to a
 Birch, thence South twenty four degrees East fifty and perches
 to a Spruce, thence South ^{degrees} fifteen West forty eight perches
 to an ash, thence South fifty degrees West twenty eight
 perches to a pine, thence South fourteen degrees West sixty
 three perches to a Spruce, thence South forty degrees West thirty
 thirty six perches to a Birch, thence South twenty five degrees
 West thirty four perches to a post in John Storms improve-
 ment, thence South twenty ~~two~~ degrees West forty perches to
 a Sugar, thence South fifty seven degrees West thirty two perches
 to a Sugar, thence South twenty seven degrees West ~~thirty~~
 eight perches to a Spruce, thence South thirty five degrees ~~West~~
 to a Spruce, thence South thirty five degrees ~~West~~
 West one hundred and twenty six perches to an ash, thence
 South thirty degrees West thirty six perches to a Spruce
 thence South forty nine degrees West thirty nine perches to
 a post in Andrew Lamps improvement, thence South
 thirty four degrees West fifty perches to a Pine, thence
 South seventy one degrees West sixty perches to a
 White Oak, thence South sixty two degrees West forty six
 perches to a Chestnut, thence South seventy degrees West
 twenty perches to the dog gap road near David Mattheys house.

Witness our hands & seals this fourth day of October
 A.D. 1825.

David Todd		Thomas Pees	
		William Ingers	
		Richard Gilbert	

Used from John [unclear]
for David [unclear]
1825

Columbia County Court of General Quarter Sessions -
 of the peace, held at Ebeneburg the sixth day
 of January, A.D. 1825. Before the Honourable
 Abraham Hildebrand and George Roberts Esqrs
 Associate Judges of our said County. On the
 petition of a number of the Inhabitants of
 Pleasant Township setting forth that a
 Road has been lately viewed and reported
 at last July term commencing at the House of
 John Stables on the Philipsburg road leading
 to Ebeneburg and running a distance of four and
 one half miles to intersect the dry Gap road to
 Indiana that the same is unnecessary owing to
 the direction it takes and would be burthenous
 to the petitioners and of no public benefit and
 praying the Court to appoint proper persons to view
 the same according to Law. The Court appointed
 Luke Elvins Esq. William McMillan John McMillan
 David Todd Stephen Lloyd and John Glass to view
 the ground for the said Road and if they or any
 five of them view the same and four of the aforesaid
 viewers agree that there is occasion for such road
 they shall proceed to lay out the same as agreeable
 to the desire of the said Petitioners as may be
 having respect to the best ground for said road
 and shortest distance in such a manner as to
 do the least injury to private property and shall
 make report thereof stating particularly whether
 they think the same necessary or not together
 with a plan or draft thereof and the courses &
 distances expressed in words at length and
 also in figures only and reference to the
 improvements through which it may pass
 to the next Court of Quarter Sessions of the peace
 setting forth the names of those who shall
 view the same the viewers to be first sworn
 or affirmed

Witness my hand and seal of office at
 Ebeneburg the 14th day of March in
 the year of our Lord One thousand
 Eight hundred and twenty five
 Philip Acon
 Ck. J. R. S.

To the Honourable The Judges above named
 We the subscribers named in the above order have this day met
 together and being sworn did provide to view the road near the
 Pleasant Viewers and are of opinion that there is not need for the same
 as a road being our hands this twenty second day of March 1825
 Luke Elvins
 William ^W ^W ^W
 John ^W ^W
 Stephen Lloyd
 John Glass

Order to receive
of a bond from the
House of Commons
to a party on the
Dry Gaps Road -

Sec. 75-66

Cambria County

At a Court of Quarter Sessions of the peace held at Ebensburg for the County of Cambria on seventh day of April last. Before the Justice thereof on the petition of a Member of the Inhabitants of Clearfield Township in said County, setting forth that they will be much injured by the confirmation of the report of reviewers of a road from the House of Assembly to the House of David Watts in said Township and praying the Court to appoint proper persons to view the same whereupon the Court appointed for

viewers Richard Lewis David Peadar James Rhey William Fryce Richard Tibbitts and if the ground for the view is such as to be of the same or any five of them view the same and four of the viewers agree that there is a propriety of confirming the road as already viewed they shall proceed to report the same according to Law but if they should be of contrary opinions they shall proceed to view the parts and lay out a road to the desire of the petitioners and lay out a road on the best ground and the shortest distance in such a manner as to do the least injury to private property and shall report thereof stating ground whether they think the same necessary or not together with a draft or plat thereof and the courses and distances expressed in words at length and not in figures only with reference to the improvements through which it may pass to the next Court of Quarter Sessions setting forth the names of those who may view the same. The viewers to be first sworn or affirmed before they proceed to view a

Witness my hand and seal of office at Ebensburg the 21st day of April 1825
Philip Wood Clerk P. S.

Cydonia to ...
Review as ...
from the ...
of John ...
the ...
Part 1

to ed 1825
last ...
to be open ...
four feet ...

Page 75

Cambria County Pa

At a Court of General Quarter Sessions of the
 peace held at Ebensburg for the County of Cambria
 on the fifth day of Saturday, A. D. 1895, Before
 the Judges thereof, on the petition of divers
 Inhabitants of the County of Cambria aforesaid
 setting forth that they labour under great
 inconvenience for want of a publick road or
 Cartway commencing at or near the Bridge
 across the north branch of Blacklick while
 the Ebensburg and Indiana Turnpike road
 crosses the same in the Township of Cambria
 the nearest and best way to the Indiana County
 line on a direction to the House of John
 Hunt on the State road from Ebensburg to
 Indiana and praying the Court to appoint
 proper persons to view and lay out the same
 according to Law whereupon the Court appointed
 for viewers Stephen Lloyd James D. Key
 Benjamin Davis William Williams with
 John S. Evans Edward Mills Jo view the
 ground for the said Road and if any of
 them view the same ground and any part
 of it who shall view there is debarred
 for such Road they shall proceed to lay
 out the same agreeably to the desire of the
 said Petitioners as may be having respect
 to the best ground for said road and the
 shortest distance in such manner as to do
 the least injury to private property and shall
 make report thereof stating particularly
 whether they Judge the same necessary
 for a publick or private Road together with
 a plot or draft thereof and the courses and
 and distances expressed in words at length
 and not by figures only and reference
 to the improvements through which
 may pass to the next Court of General Quarter
 Sessions of the peace setting forth the
 names of those who may view the same
 The viewers to be first Viewers

Philip Stoen Clerk

Order to open the
within road & make
out

July 1825
Order to build a
road from the
bridge at Black
Lake to the Indian
County line &c.

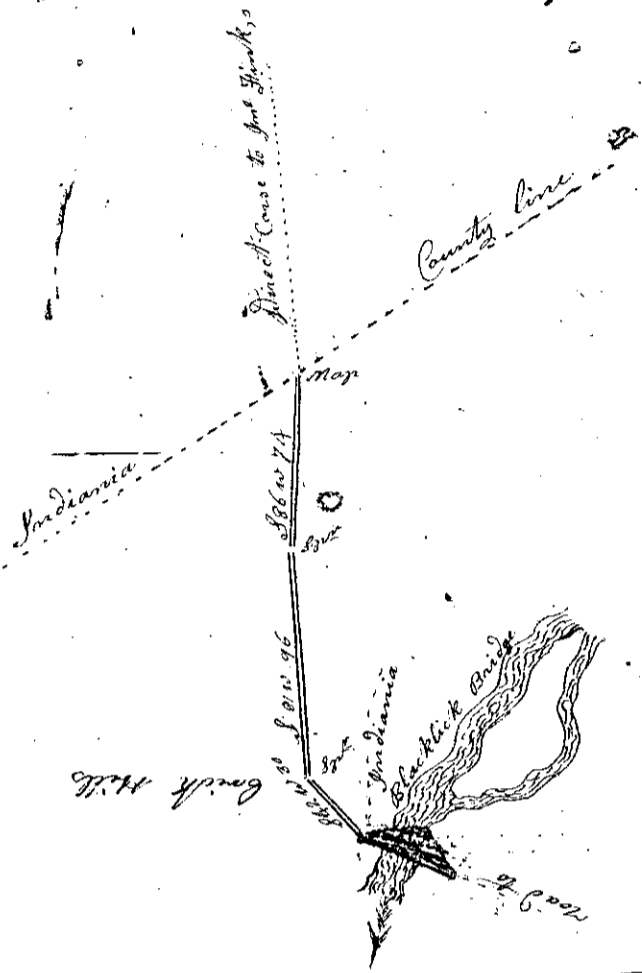
116
1825

&
Return at
April Term

April 6 1825

read
G. H.
4 July 1825 Report approved
Road to be opened and surveyed
Thirty feet wide of
Dec. N. Bryan Esq
P. O. by J. J. J. J. J.
County of ...

To the Honorable the Judges above named, ~~the~~ appointed by the above order of Court, Stephen Lloyd, James Rhey, Benjamin Davis, William Williams, west, John J. Evans, and Edward Mills, after being duly sworn, do report, that in pursuance of the said order we have viewed & laid out, and do return for Public use the following road viz beginning at the west end of the above mentioned Bridge; Thence South forty two degrees west, thirty paces to a spruce, Thence South eighty one degrees west, thirty seven paces to a spruce. Thence South eighty six degrees west, seventy four paces to a Maple on the Indiana ^{line} County, as above mentioned. Witness our hands this twenty first day of March A. D. eighteen hundred & twenty five.



Stephen Lloyd	Days Sworn
James Rhey	two
Benjamin Davis	one
William Williams west	one
John J. Evans	one
Edward Mills	one