

N 32 E 16  
N 25 E 39  
N 30 E 34  
N 33 E 40  
N 16 E 28  
N 11 E 20  
N 17 E 20  
N 24 E 16  
N 33 E 52  
N 25 E 122  
N 70 E 35  
N 65 E 22  
N 62 E 12  
N 44 E 14  
N 36 E 12  
N 25 E 10  
N 3 E 48

N 32 E 16 Perches

N 25 E 39

N 30 E 34

N 33 E 40

N 16 E 28

N 11 E 20

N 17 E 20

N 24 E 16

N 33 E 52

David's Brook

N 25 E 122

John Reasoner Improvement

Frederick's Pond

N 70 E 35

N 65 E 22

N 62 E 12

N 44 E 14

N 36 E 12

N 25 E 10

N 3 E 48

Buckwetten Improvement

Buckwetten improvement

Franktown Road

Cambria County, Pa.

At a Court of Quarter Sessions of the Peace of the County of Cambria held at Ebensburg in and for the said County, on Tuesday the Fifth day of January, A.D. 1841 before the Honorable Thomas White Resident,

John Murray, and Richard Lewis Esquires Associate Judges of the same Court: Upon the petition of divers inhabitants of the township of Richlata in the said County, setting forth that they labor under great inconveniences for want of a road or highway, to lead from the road leading from the Bedford road to Daniel Huber's Mill, at a bridge on a small branch of Solomon's Run, to intersect the Frankstown Road at or near John Schroek's fields and therefore praying the Court to appoint proper persons to view and lay out the same, according to law. Whereupon the Court upon due considerations had of the premises do order and appoint Jacob Levergood, John Linton, John Mathews, Adam Coon, David Rieger and Christian East to view the ground proposed for the said road, and if they or any five of them view the same, and any four of the actual viewers agree that there is occasion for such a road, they shall proceed to lay out the same, as agreeable to the desire of the petitioners as may be, having respect to the best ground for a road and the shortest distance, and in such a manner as to do the least injury to private property, and that they make report of their proceedings to the next Court of Quarter Sessions to be held for the said County, stating particularly whether they judge the same necessary for a public or private road, together with a plot or draft thereof and the courses and distances, and references to the improvements through which it may pass.

By the Court

Wm. A. Smith Clerk

As the view in the annexed order named  
 being first sworn & affirmed did proceed to view  
 and lay out a road as directed in said order  
 and do report that the same is necessary for a  
 publick road. Beginning at a bridge on a small  
 branch of Solomons run North thirty eight degrees  
 east sixteen perches North twenty five degrees east  
 thirty nine perches North thirty five degrees East thirty  
 four perches North fifty three degrees East forty perches  
 North sixteen degrees East twenty eight perches North  
 eleven degrees East twenty perches North seventeen  
 Degrees East twenty perches North twenty four Degrees  
 East sixteen perches North thirty three Degrees East  
 Eighty two perches North twenty five Degrees East one  
 hundred & twenty two perches North seventy Degrees  
 East thirty five perches North sixty eight Degrees East  
 twenty two perches North sixty two Degrees East twelve  
 perches North forty four degrees east fourteen perches  
 north thirty six degrees east twelve perches north  
 twenty eight degrees east ten perches North three  
 degrees east forty eight perches to the point on the  
 frankstown road

Witness our hands & Seals this 15 Day of June  
 1641

Jacob Levegood <sup>(Seal)</sup> 3 Days <sup>(Seal)</sup> 1 perches

John Mathews <sup>(Seal)</sup> 3 Days

John Clinton <sup>(Seal)</sup> 3 Days

David Singer <sup>(Seal)</sup> 4 Days

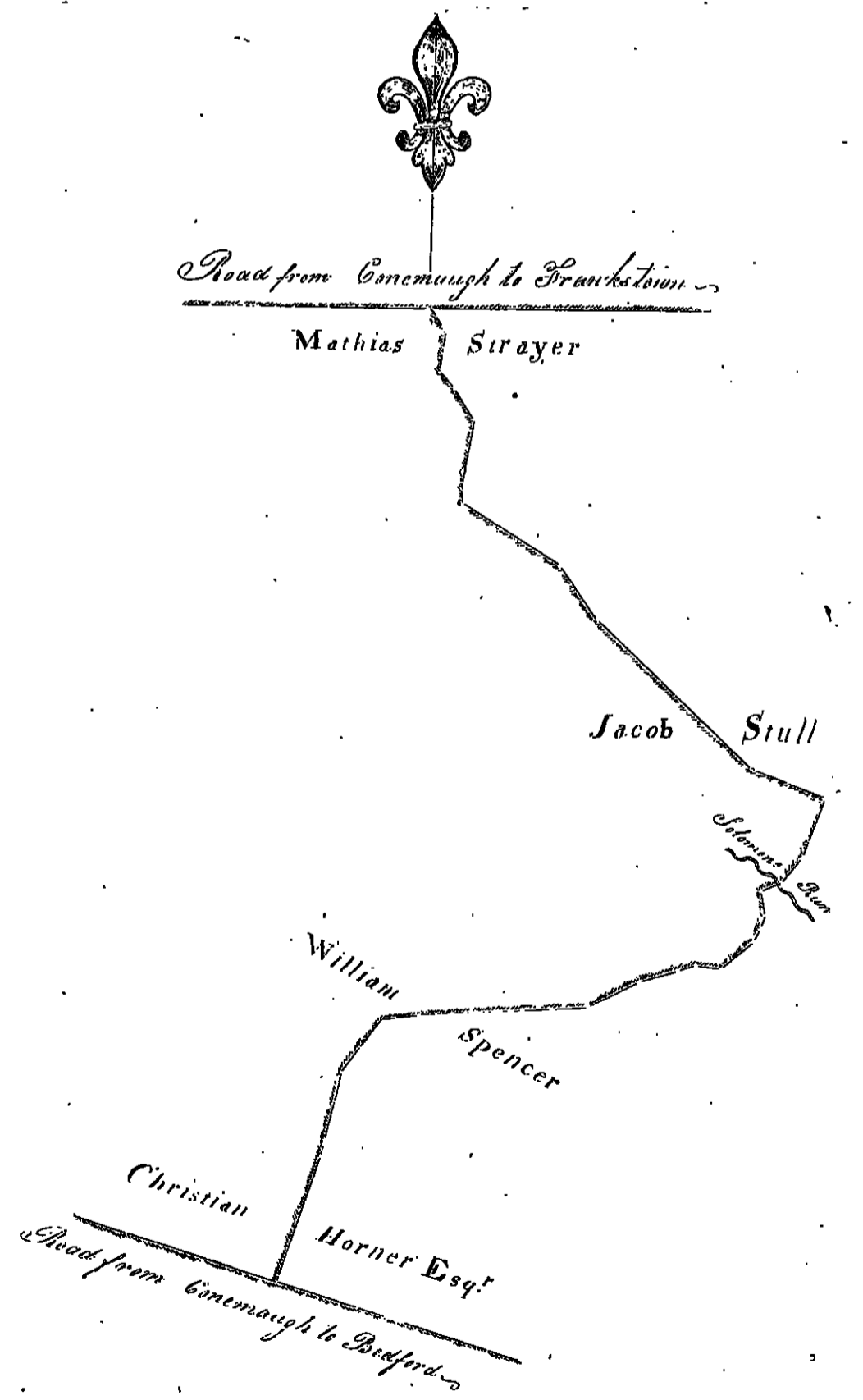
Lewis Tucker <sup>(Seal)</sup> 3 Days

Adam Cover <sup>(Seal)</sup> 3 Days

To the Honorable the Judges of the Court of General Sessions  
of the peace to be held at Dunsburg in and for the County of Cambridge at  
April term 1823.

In pursuance of the above order we the subscribers after being duly  
sworn according to Law, have viewed the ground between the two points mentioned  
in the above order and laid out for public use the following road. Beginning  
at the Frankstown road near Mathias Strayer's House Thence South thirty four degrees East  
eighteen perches, South six degrees West twenty eight perches, South forty degrees East  
fourteen perches, South thirty four East twenty four perches, South eight degrees west  
thirty four perches, South three degrees West twelve perches, South four degrees East,  
nine perches, South fifty nine degrees East Seventy four perches, South thirty  
seven degrees East forty one perches, South forty seven degrees and a half East  
one hundred and thirty eight perches, South seventy East fifty perches South nineteen  
degrees West forty perches, South thirty six degrees west twenty two perches, South sixty five  
degrees West sixteen perches, South twelve degrees East fifteen perches, South twenty deg-  
rees West eight perches, South twenty three degrees West nine perches, South forty seven degrees  
West twenty nine perches, North eighty seven degrees West Eighteen perches, South Seventy  
five degrees West fourteen perches, South seventy one degree West twenty seven perches, South  
Sixty two degrees West thirty six perches, South eighty five and a half degrees West one  
hundred and seven perches, South eighty one degrees West twenty seven perches, South  
thirty five degrees West forty four perches, South twelve degrees West fifty three perches,  
South seventeen and a half degrees West eighty five perches, to the road leading  
from Concord near Esquire Horner's South shop. Witness our hands the 25<sup>th</sup>  
day of March 1823,

Christian good  
Isaac Proctor  
Christman Horner  
James Gifford  
William Spencer



Cambria County fs

At a Court of General Quarter Sessions of the Peace held  
at Ebensburg the last Monday in December 1822 before the  
the honorable John Young Esquire President of the said Court  
and his Associates on the Petition of a number of the Citizens

of Conemaugh Township in said County, setting forth that they labour  
under great Inconvenience for want of a Public road or Cart way, leading at the  
Stankstown road at or near Mathias Strayer's House thence along the nearest  
and best ground so as to intersect the great road leading from Conemaugh  
& Bedford at or near Squier Horners Smith Shop. Praying the Court to appoint  
Proper Persons to view and lay out the same according to law - The Court  
appoint Isaac Proctor Esq. William Spencer Christian Hornor Esq. Lewis Roberts  
Christian Good Stony Shaffer Esq. to view the Grounds for the said roads  
and if they or any five of them view the same, and four of the actual  
Viewers agree that there is occasion for such roads they shall proceed to lay  
out the same as aequable to the desire of the said Petitioners as may be  
having respect to the best ground for said roads and shortest distance  
in such a manner as to do the least Injury to Private Property and  
shall make report thereof stating particularly whether they think the same  
necessary for a Private or Public road together with a Plot or draft  
thereof and the courses and distances expressed in words at length and  
not in figures only, and reference to the Improvements through which  
it may pass to the next Court of General Quarter Sessions setting forth the  
names of those who shall view the same. The Viewers to be first sworn  
or affirmed before they proceed to business

Witness my hand and seal of Office at Ebensburg the 11<sup>th</sup> day of  
January A.D. 1823

C. McDonalds Clerk of P. S.

July 1823 returned to  
Brad to view the road from  
Watson's Steep in the hands  
from road to Logans House  
Smith's shop. found it strong

April 1822 & July 1823

Thomas James  
James James

James Foster

William James

William James

John Pelt

James Foster

Henry Hooper

1st Nov 1823

Conkerned with  
July 1823

1st June 1823 you a quantity  
of wood

1st June 1823 you a quantity  
of wood

the road - in O to the  
direction of the  
road

for you 1st June  
1823

Cambria County

at a Court of General Quarter Sessions of the Peace held  
at Obensburg the last Monday in December 1822 before the  
Honorable John Young Esquire President of our said Court  
and his Associates on the Petition of a Number of the  
Inhabitants of Conemaugh township in said County setting forth that they

labour under great Inconvenience for want of a Public road or Cart  
Way leading from the mouth of Huntington Run on the Conemaugh  
River along a dividing ridge to the Huntington Cambria & Indiana  
Turnpike road Praying the Court to appoint Proper Persons to view and  
lay out the same according to law - The Court appoint Isaac  
Proctor Esq. Peter Livingston Daniel Houghenour Daniel Hoover Joseph  
Diamond Samuel Douglas Esq. to view the ground for said road  
and if they or any five of them view the same and any four of the  
actual views agree that there is occasion for such road they shall  
Proceed to lay out the same as agreeable to the desire of the said  
as may be having respect to the best ground for said road and shortest  
distance in such a manner as to do the least Injury to Private Prop-  
erty and shall make report hereof stating particularly whether they think  
the same necessary for a Private or Public road together with a Plan  
or draft thereof and the course and distance expressed in words  
at length and not in figures only and reference to the Improvement  
through which it may pass to the next Court of General Quarter Sessions  
setting forth the Names of those who shall view the same the views to be  
first sworn or affirmed before the Proceed to business

Witness my hand and seal of Office at Obensburg the 11th day of  
January Anno Domini 1822  
C McDonald Clerk of the D. P. S.

1823 - Order to view some from the

Mounts of ~~Managers~~ from the

Commencement of the ~~County~~

the Com. ~~of~~ ~~the~~ ~~County~~

View ~~of~~ ~~the~~ ~~County~~

Sept 1823 (10 July 1823

in view to give

view ~~of~~ ~~the~~ ~~County~~

view ~~of~~ ~~the~~ ~~County~~

view ~~of~~ ~~the~~ ~~County~~

view ~~of~~ ~~the~~ ~~County~~

view ~~of~~ ~~the~~ ~~County~~

view ~~of~~ ~~the~~ ~~County~~

view ~~of~~ ~~the~~ ~~County~~

view ~~of~~ ~~the~~ ~~County~~

To the Honorable the Judges of the Court of General Quarter Sessions of the Peace to be held at  
and for the County of Cambridge at Exeter term 1823.

In pursuance of the above order we the subscribers of  
Survey according to Law. have viewed the ground between the two points mentioned in said  
said out for public use the following course & Beginning at the mouth of Hitchins river  
river thence North thirty six degrees West fifty perches, North sixty four degrees East thirteen perches  
degrees East twenty six perches, North eighteen degrees East, fifty nine perches, North forty eight degrees West  
North fifteen degrees West forty two perches, North seven degrees East eighteen perches, North forty three degrees  
North forty two degrees West twenty perches, North eighteen degrees West, eighteen perches, North seventy two perches  
& thirty nine perches, North twenty two degrees East, twenty six perches, North five degrees West seventy  
degrees East, eighty perches, North seventy nine degrees East, fifteen perches, North twenty eight degrees East  
North twenty four degrees East, forty eight perches, North six degrees West, twenty two perches, North nine  
degrees West, North fifty five degrees West, fourteen perches, North ten degrees East, thirty four perches, North forty  
degrees West, North eighty one degrees East, forty one perches, North seventy three degrees East, twenty six  
degrees East, thirty three perches, North twenty six degrees East, seventeen perches, North seven degrees East  
North fifty degrees East, ninety six perches, North twenty four degrees East, twenty nine perches, North seven  
degrees West, North one degree East, fifty two perches, North fifty one degrees East, fifty perches, North thirty nine  
degrees, North twenty eight degrees East, twenty one perches, North fifty six degrees East, thirty seven  
degrees East, twenty seven perches, South sixty eight degrees East, thirty perches, North seventy one degrees East, thirty seven  
perches, North eighty nine degrees East, eighteen perches, North fifty eight degrees East, fourteen perches, North eight degrees East, ten perches  
North fifteen degrees West, eighty eight perches, North forty eight degrees West, thirteen perches, North twenty eight degrees East  
South seven perches, North fifty four degrees East, ninety two perches, North thirty four degrees East, fifty eight perches, North  
fifty nine degrees East, twenty eight perches, North twenty six degrees East, twenty eight perches, North thirteen degrees  
East, forty five perches, North, twenty two degrees East, thirty four perches, North six degrees East, sixty perches, North twenty  
six degrees West, forty eight perches, North eight degrees East, twenty one perches, North seven perches, North twenty two  
degrees West, sixteen perches, North twenty nine degrees West, twenty seven perches, North six degrees West, thirty five  
perches, North fourteen degrees East, twenty three perches, North forty seven degrees East, sixty four perches, North  
fifteen degrees East one hundred and forty one perches, North nineteen degrees West, thirty three perches, North thirty degrees  
West, forty perches, North forty six degrees West, twenty five perches, North thirty one degrees West, ninety eight perches  
North six degrees West one hundred and eighteen perches, North sixteen degrees West, twenty perches, North twenty one  
degrees West, seventy two perches, to the Hitchinsdon Cambridge & Andisoma Turnpike road west of Martin Pigeon  
Wells over hands the 29th day of March 1823

Isaac Proctor  
Peter Lurgood  
Ervin Gurney  
Daniel Huber  
Joseph Dimond

Coromough River

Stanching River

Paul

Banshoof

Christians

Goghouri

Wood

Sand

wood

Sand

wood

Sand

Turnpike

Road



Report of a Peace  
from the  
Bureau of the  
Surrender of Peace

Conventual River

Lincoln County N.C.

At a Court of General Quarter Sessions of peace, held in Edinburg  
 the fifth Monday in September 1823, before the honorable John  
 Upham Esquire, President of said said Court, and his associates, on  
 the petition of divers petitioners of the township of Lincoln, setting forth that they have  
 under great incumbrance the want of a road or cut-way to lead from the intersection  
 of Spruce Alley in the town of Edinburg as aforesaid, and the present road  
 leading from the house of John Hughes to the said town of Edinburg,  
 through the meadows and fields, to or near the house of William Gifford  
 in said township. Praying the Court to appoint a proper person or persons  
 and lay out the same according to law. The Court appointed William  
 Poyce Stephen Lloyd James Rhay Richard Lewis David Poyce David  
 Todd to view the grounds for said roads, and if they or any of them  
 view the same, advise four of the actual owners thereof that they be taken  
 for such road they shall be bound to lay out the same as aforesaid to the  
 side of the said petition as may be, having regard to the best and  
 for said road and shortest distance in such a manner as to do the least  
 injury to private property, and shall make report thereof, stating particularly  
 whether they think the same may be for a private or public road, with  
 a plan or draft thereof, and the courses and distances in respect  
 at length, and not in figures only, and reference to the improvements  
 through which it may pass to the said Court of General Quarter Sessions  
 sitting forth the names of those who shall view the same, the names  
 to be first sworn or affirmed before the process to be made.

Witness my hand and seal of Office at Edinburg the 5th day of  
 October A.D. 1823 C. McDonald Clerk J.P.S.

To the Honorable the Judges above named.  
 We the persons appointed by the above order of Court to view  
 and lay out the road therein mentioned. William Poyce,  
 Stephen Lloyd, James Rhay, (Richard Lewis part of the time.)  
 David Poyce, & David Todd. Do report, that in pursuance  
 of the said order we have viewed and laid out, and do  
 return for public use the following road beginning on  
 Spruce Alley as above mentioned. Thence North thirty nine  
 one hundred & two perches through said W. Gifford's  
 the Hughes, or fields to a Post on the quiet road leading from Hughes

1823-1

The name of David R. Wood

from the introduction of the

Alley in the town of Albany

to William Spence with

Wells of the same name in the

knowledg

of the order of the State

David R. Wood

106

was 75 years of age

Wm Gettem

to Ebersburg. thence North seven west thirty four  
perches to Post in John Hughes Lane. thence North  
Sixteen east twenty perches to Post in said Lane.  
thence North five west forty two perches to Post  
in said Lane. thence North Sixty two west thirty  
four perches to Post. thence North twenty one  
west seventy nine perches to Post at the East  
end of Wm Mills's Barn. thence North twenty  
five west seven hundred & ninety perches to  
a white oak near the house of William Gettem  
Witness our hands this 7th day of Novr 1822

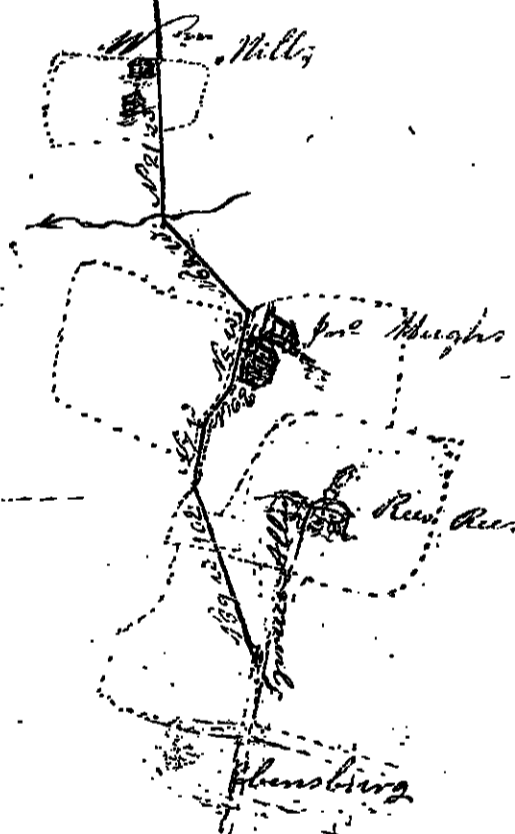
And we deem the present road  
leading from the house of John Hughes to the  
Town of Ebersburg to be useful when the above  
road shall be confirmed

William Bruce  
Stephen Poyce  
David Poyce  
James Phey  
David Todd

two witnesses & Richard Lewis one of the  
Stephen Poyce

WILLIAM

185 u. 790. 6



Ad. 1823. No. 1

Return of a road  
from the town of  
Bromberg to the house  
of Mr. Götter

Distance 5 Miles & 2  
3/4 p.

Dec 31 1823

read

31 March 1823

March 31st 1824

Report read and copies  
sent and advised that the  
road is opened with  
new feet and left  
in repair by the  
direction of the  
Council

J. G.


Simon 100 100 100

at a Court of General Quarter Sessions of the peace held at  
 Christchurch the 25th Monday in July last past before the  
 honorable Justice of the Peace Sir John Lubbock and his  
 associates, on the petition of R. M. M. of the County  
 of Cambridge aforesaid, setting forth that they labour under great  
 inconvenience for want of a public road or cart way, commencing at Simon  
 Luttrells Mill (as formerly called) and the property of the heirs of  
 Joseph Lilly deceased in Simon Mithell parish, and to intersect the  
 Hampshire roads at or near the town of Alton; praying the Court  
 to appoint proper persons to view and lay out the same according to law,  
 and at September Sessions last the Court appointed Sir John Lubbock  
 Sir John Lubbock, Sir John Lubbock, Sir John Lubbock, Sir John Lubbock  
 to view the ground for said roads, and if they were any of them one  
 the same, and four of the several views agree that they be taken  
 for said roads they shall proceed to lay out the same as aforesaid  
 to the desire of the said petitioners as may be having respect  
 best ground for said road, and shortest distance, in such a  
 as to do the least injury to private property, and shall make  
 them, taking private property, whether they think the same necessary  
 for a public road or not, together with a list or draft thereof and the  
 courses and distances expressed in words of length and not in figures  
 only, and reference to the improvements through which it may pass, to  
 the next Court of Quarter Sessions sitting with the names of persons who  
 shall view the same, the views to be first sworn or affirmed before the  
 Court.

at Christchurch the 25th day of July in the year of our  
 Lord 1850  
 C. M. M. Clerk of the Peace

To the Honorable the Judges within & around us  
 the undersigned (Subscribers) viewers in the above  
 having met agreeable to the above order of Court  
 and being sworn as law clerks and having made  
 an Laid out the following publick road viz  
 Beginning at Lilly Mill thence with twenty  
 degrees west two hundred thirty eight paces to a tree  
 thence with ten degrees west twenty paces to a sycamore  
 thence with seven six paces to Robert Wilmory  
 thence lower course thirty two paces to a Beach  
 thence with twenty five degrees East one hundred and  
 six paces to a Beach thence with forty seven  
 degrees East thirty four paces to Mass Brown pine  
 thence with thirty degrees East forty four paces to  
 through said Brown Pine to his house  
 thence with sixteen degrees west sixteen paces  
 through said Brown Pine to a post thence with  
 thirty degrees East forty paces to the line of Brown  
 and the River of Jacob Gless thence with  
 two hundred and fifty two paces to the Turnpike  
 road about one and one half mile East of  
 the Tower of Munster as we lay our hands  
 and Seal this 19<sup>th</sup> day of December 1823

Luke McGuire  
 John Gless Peter Collins  
 John Harmon



series of houses Lily's Mill

Luke McGuire two days  
James Maclellan three days  
Peter Collins two days  
John Gorman two days  
John Lynch two days

beach  
Sugar

Patrick McManus house

beach

beach

Process Improvement  
part  
part

King of the Sea  
Farm

Litenger's place

one mile and a fourth to  
Turnpike road Munster

Surveyed the 18<sup>th</sup> & 19<sup>th</sup> days of  
December 1873 by me  
Distance two miles &  
two hundred thirty two  
perches J.M.

See also de. News Sheet, page 100

1833  
In order to have a...

from James Livingston, the...

with near the...

James James

James Livingston

John Livingston

John Livingston

John Livingston

30th Dec 1833

31 December 1833

The above...

James Livingston

of the...

by...

for...

30th Dec 1833

The Court...

The Court...

The Court...

The Court...

The Court...

Report of a road from Lilly Mill  
to Munster

1841

Cambrid County

at a court of annual Quarter Sessions of the peace  
held at Emsburgh the second day of July 1822  
before the honorable John Young Esq. Judge  
of our said Court and his associates on the petition

of a number of the interested inhabitants of Alligham township  
setting forth that they labour under great inconvenience for want  
of a private road or cut way from the road leading from Ems-  
burgh to the Late William Malloy at a near where John Stott formerly  
made shingles to the road leading from Emsburgh to Lovell at  
or near the house of Michael Davis that a road between the said  
points can be had on better ground and nearer joining the Court  
to appoint proper persons to review the same according to Law  
The Court appoint Stephen Lloyd John Murray David Todd James Oby  
Richard Lewis & Richard Tibbitts to review the grounds for the said road  
and if they or any five of them view the same and four of the  
viewers agree that there is occasion for such road they  
shall proceed to lay out the same as agreeable to the desire of the  
said petitioners as may be having respect to the best ground for  
said road and shortest distances in such a manner as to do the  
least injury to private property and shall make report thereof  
stating particularly whether they think the same necessary  
together with a plan or draft thereof and the course & distances  
expressed in words at length and not in figures only and referred  
to the improvements through which it may pass to the next Court  
of Quarter Sessions setting forth the names of those who shall  
view the same - Viewers to be sworn or affirmed -

Witness my hand and seal of Office the 12 day of July  
A D 1822 - C. McDonald C. J. P.

To the Honorable Judges above named

We the persons, Stephen Lloyd, John Murray, David Todd, James Oby,  
Richard Lewis, and Richard Tibbitts, appointed by the above order of  
Court to view and lay out the road therein mentioned, after being  
July sworn, do report, that in pursuance of the said order, we have  
viewed and laid out, and do return for private use the following  
road to wit. Beginning at the place above mentioned. Thence  
South sixty three East thirty six perches to a small bush. Thence  
South forty eight East thirty perches to a post. Thence South thirteen



to be put into at deeds  
Lynn 1822

Flow 2<sup>nd</sup> Oct 1822

Review of a <sup>part</sup> 1823  
the ones leading from  
to making to the farm  
of William Miley does  
to include the road leading  
from Chesham to Little  
at or near the house of  
Michael Daws —

- James Names
- Stephen Lloyd
- John Murray
- Daws Lodge
- James Phey
- Richard Lewis
- Richard Pithers

Robert Munday  
1823  
paid  
by Peter Hegan

30 December 1822  
Lynn

31 December 1822  
Confined and ordered  
to be opened & if  
found at the expense  
of the petitioners —

on the 13<sup>th</sup> day of January  
1823 spent on road to  
you was in the report

