

Office the Secy of said Court the 11th day of
the year of our Lord one thousand eight hundred and twenty
P. M. S. Clerk of said Court

To the Honorable the Judges within named. All the persons appai-
-red by the within order of Court to view & lay out the same mentioned, do
report, that in pursuance of the said order, after being duly sworn acco-
-rding to law, we have viewed an laid out, and do return for public use
the following road, viz beginning on the road that leads from Munster to
Johnston at the south end of John McKenzies Barren. Thence North seventy an
& half west thirty six pearches ^{through the George's field} to a square. Thence South eighty
thirty two pearches to a sugar. Thence North seventy four degrees west eighty
pearches to a beech. Thence North eleven & half degrees west seventy eight pearches
to a beech. Thence North thirty six west one hundred and twelve pearches
to beech. Thence North sixty eight west twenty six pearches to a beech. Thence
North eight east forty four pearches to beech. Thence North thirty four
east thirty one pearches to a beech. Thence South eighteen East the eight eight
pearches to a sugar. Thence ^{North} six and half East forty pearches to post at ground
grate. Thence ^{North} thirty six east twenty eight pearches to
square. Thence South six west forty two pearches to a beech. Thence
North thirty four east sixteen pearches to a post. Thence North eight and
thirty eight pearches to a beech. Thence North thirty three east forty
six pearches to a square. Thence North four east fifty six pearches to a square
Thence North nineteen east fifty four pearches to a beech. Thence South forty four
east one hundred and eighteen pearches to a post. Thence North ten east twenty
six pearches to the stump like west of Mullens Bridge, about five pearches
Methers our hands this thirteenth day of March 1821 eighteen hundred and
twenty two.

County of

At account of Quarter Sessions of the peace held at Hudders-
on the fifth Monday in December 1821 before the hon-
-able Abraham Heald Esq. & George Robert Esq. on
the petition of sundry inhabitants of Carnibury & Sum-
-mershill townships praying the Court to appoint proper
persons to view the ground for a public high road or cart way leading
from the road that leads from Manchester to Huddersfield or near
the house of John Heald in Summershill township to intersect
the turnpike road at or near Mullins Bridges in Carnibury township

The Court appointed Thomas ... & ... William ...
for said roads and if they or any five of them view the same and four
of the actual viewers agree that there is occasion for such roads they shall
proceed to lay out the same as agreeable to the desires of the petitioners as
may be having respect to the best grounds and shortest distances for
said roads in such a manner as to do the least injury to private property
and shall make report thereof stating particularly whether they judge
the same necessary or not together with a plan or draft thereof and the
courses and distances expressed in words at length and set in figures
and reference to the improvements through which it may pass to the Master
Court of Quarter Sessions setting forth the names of those who shall view
the same. The viewers to be sworn or affirmed before they view the ground
agreeable to the Act of Assembly in such cases made and provided
but none shall be appointed to view the same

28 Reminiscences of 1822

Andrew B. Lloyd as Secy

Gen John Appleton

to William Quincy

12 August 1822 remade in new st

book page 92

2nd Report 1822: R&C

2nd Report 1822: Report

of the of and Road

to the of the of the

to the of the of the

to the of the of the

to the of the of the

to the of the of the

to the of the of the

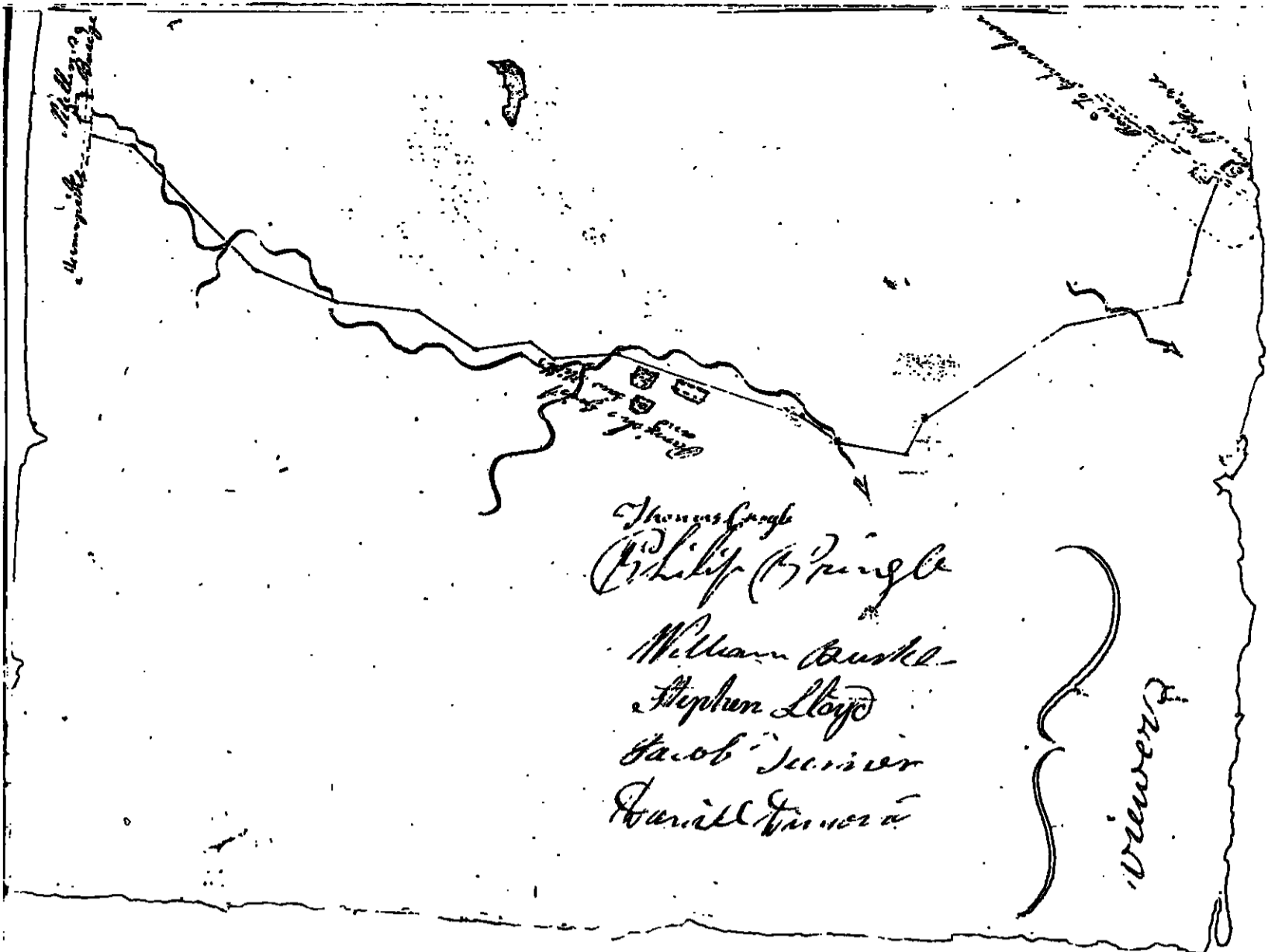
to the of the of the

to the of the of the

to the of the of the

to the of the of the



to the of the of the



Thomas Gough
Philip Pringle

William Buske
Stephen Lloyd
Jacob Jernier
Harold Turner

} viewers




Draft of the New Co. from the
 Plantation of N. Weston to the
 Road leading from his plantations to the
 Town of Chesapeake the distance is eight
 miles and Eighty six perches Surveyed by
 me


1821 July 2

James Maguire S.

York
 N. Westons
 Improvement



Report of a road from Weston to the ~~South~~
June



To the Honorable the Judges of the Court of Quarter Sessions
of the peace for the County of Cambria

Gentlemen

Your petitioners Inhabitants of the Township of Allegheny
in the Said County respectfully represent that whereas
our Said Township being large and extensive and lying
to sit very extensively and a great number of the Inhabitants
of the new contemplated Township find it very inconvenient to
attend these Township Election Meetings & request the
Honorable Court to appoint viewers to layout and divide
Said Township or as their natural boundaries as at least
roads County lines and waters which will constitute a
New Township perhaps the Honorable ^{court} may dispense with
the appointment of viewers in the case, the said boundary
for said New Township is as follows viz Beginning at the
Chevytree on the Susquehanna ^{river} a corner of the Counties of
Indiana Allegheny and Cambria thence east with the
line of Cleopatra and Cambria to the Chest Creek thence
with Chest upwards to the Bridge over said creek on the
Road leading from Luthers to Meloy's thence with said Road
to the west line of the proprietor Manor thence with said
line to Benders Run thence down said Run to the branch
of Chest leading down from Mr. Lee's Glaps thence up said
Creek so as to include the Manor of said Glaps on the
State Road the line of Allegheny and Cambria Township
thence with said Township line seven miles west of the
first mentioned Chevytree thence with the line of Indiana and

Connecticut Counties to the Register and that the said
Township be named Susquehanna, and your petitioners
as in duty bound will pray

James of petitioners
John Baynes

Michael Barnicle
James Barnicle
William Mellem
Peter Mellem
Peter Flougan
Daniel Delosher
John P. P. P.

William Capenart
William Dingliss
Richard Ashord
John Little

James Jarrill
Daniel McGeehan
Andrew Dudson
Joseph Magahan
Henry D. Boone
Joseph Coe
M^{rs} Gibbons
Charles Griswell
Thomas Adams
Richard Kofler

James of petitioners
James Magubero

John Whelan
Thomas Kirkpatrick
Philip Barnicle
John Whelan
George Whelan

James Kirkpatrick
Anthony Miller
Archibald Kirkpatrick
Michael Flougan
Timothy Barnicle

Giles Churchill
Frederick Arble
Jacob Nagle
Simon Loisinger
James McKenny

Michael Cunningham
Jacob West
James Wealand
Daniel McBauby
Henry McBauby
James Siskel
Thomas Byrne
Emericus Bender
Leonard Cooper
Edward Bradley
Richard Wash

1721
A Petition for a
New Township to be
Call'd Susquehanna
Call'd Susquehanna

The Court appoint
for viewers

Moses Canan Esq^r
James Pikey
~~John Mayne Esq^r~~
David Godd

3 April 1721

J: H.

Cambria County

at a court of Quarter Sessions of the peace
held at Ebensburg the first Tuesday in Decr
1821 Before the Honorable John Young Esq
President of our said Court on the petition of
Sunday Inhabitants of Alleghany township

setting forth that they, said Inhabitants are great inconvenienced for
want of a public road or high way, to lead from the great
roads leading from the city of Pittsburg to the Indiana Line in a di-
rection to the salt works opposite to the improvement of Peter
Frazier Sr to intersect the great roads leading from Starling
Mill to Loretto between the house of William Gubbons & Luke
McGuire Esq and praying the Court to appoint proper persons
to view lands lay out the same according to Law. The
Court appointed Luke McGuire Esq James Gallagher John Peter
Anderson & John Glaps to view the ground
in the said road and if they, or any five of them, shall

find of the actual views agree that this location for such road
they shall proceed to lay out the same as agreeable to the desire
of the said Petitioners as may be having respect to the best ground
for said road and the shortest distance in such a manner as to
do the least injury to private property, and shall make report
thereof stating particularly whether they think the same may
be put together with what or rights thereof and the courses &
distances express, in words at length and not in figures only
and references to the records through which it may pass

Witness my hand & Seal of said County the 8th
of January 1822
C. M. Donalds Clk of Sessions

at July Session 1822 the Court ordered the within report to be referred
back to the within Named Deems - Witness my hand and seal of
of this 16 day of September Anno Domini 1822

C McDonald C. J. R.

This to be returned at
dumber term 1822

10th of June 1823

Recd
J. St

13 Jan 1823 improm

George R. Vane et al
the above contents

December Sessions
1821

Order to view a Justice
from Peter Storer
born on the day of
1821 to Justice
to 11 tried the question
ending from Henry
to Little success
James of Miss. Feb 11
to the Justice 1821
30 Jan 1823 Report of
Hepburn about the
and Henry from Justice

27th of June 1822 → Oct 1823

Recd - 27th of June 1822

20 July an appearance
of the Bank of the
reference back to the
deems to make such
alteration as to them
appears just for a month

2 Feb 1822 this order referred
back to the Deems' minutes

John 25 1822

To be returned at July 1822

in the
year
1822

To the Honorable the Judges with me and the under named
 subscribers weaver in the above case having met agreeable to the
 within order and being sworn as Law directs do hereby certify
 that we have made said act and returned for publick
 use the following County Road beginning at the
 farm of Peter Wheeler Sr. on the great road leading from
 dry gap to the salt works on Susquehanna thence north
 eighty four west one hundred and two perches to a spring then
 south six three west one hundred and twenty eight perches on
 Cheatfield creek to a water beach then thence some course
 thirty two perches to a spring then thence south eighty west
 thirty four perches to a spring then thence south forty four
 west one hundred and thirty four perches to a beach then
 thence south twenty west eighty eight perches to a spring
 then south forty four west three hundred and twenty
 perches to a meadow then thence south thirty west fifty four
 perches to the road leading from Elbow mill to the Phillipsburg
 road then south twenty eight west eighty perches with said
 road to Mr. Douglas Noble then south twenty west thirty
 four perches with Do to a red oak then south eighty
 west one hundred and twenty perches with Do to a white
 oak tree then south eighty four west sixty perches to a
 post then south seventy seven west sixty perches to St.
 Meason House then south seventy seven west two
 hundred and twenty six perches through In. Burch
 Improvement to a post then south twenty eight west
 forty perches to Cornelius McQueen house some course
 thirty perches through said McQueen meadow to a post then
 south five east forty perches to a white oak then
 south two east one hundred and two perches to the
 road leading from Elbow mill to Loretta Letcher
 Subscribers Eye & Co. as witnesses
 and seals this 19th day of March A. D. 1822

B.


Andrew Anderson Seal James McQueen Seal
 John Douglas Seal Luke McGuire Seal
 John Glass Seal John Felt Seal

29th July 1923

2000 ft

Winn's Hut to base of Mt

113



$$\begin{array}{r} 5.65 \\ 0.10 \\ \hline 5.75 \\ 0.05 \\ \hline 5.80 \\ 0.01 \\ \hline 5.81 \end{array}$$

$$\begin{array}{r} 5.21 \\ 0.09 \\ \hline 5.30 \\ 0.08 \\ \hline 5.38 \end{array}$$

July - 1891

John to Wood's, 2, 2, 2, 2, 2

Went from the road

in Cambridge to Middle

street the road from

St. Louis to south of

at house of Mr. [unclear]

St. Louis

2 on line

By O. Smith

Given to the [unclear] [unclear]
 the [unclear] [unclear] [unclear]
 to the [unclear] [unclear] [unclear]

Given Oct. 18th 1891
 By O. Smith

I request that this report not be
 be rendered this [unclear] [unclear]
 [unclear] [unclear] [unclear] [unclear]

Road from Church to Laby

100

100

100

100

100

Road from Latta to
Clemens

The above road was seized by me
Jamer Lloyd

William Black Esq

Depart of a road from Peter Chandler
to the Lavette road V6

To the Honorable the Judges within
 named as the (person) Subscribers having
 met agreeable to the last order of
 court and after a mature deliberation
 have altered the above road agreeable to the
 petitioners John Smith beginning at the house
 of James Mason thence South twenty
 degrees west one hundred and twenty six perches
 to a spring along of Bull's run and said
 In: Smith thence West ninety six perches
 with line of Bull's run thence to a post
 thence South twenty eight west six perches
 to a post a corner of the first quarter of
 Mcquire's Land. Math. B. and we have then
 away course South seventy three west two
 hundred and twenty one and substituted the above
 course in the place said course is made
 D. C. on the first return is set off our hands
 and seal this 27th day of September A. D.
 1822

John Smith	Geo James Mason
John Glass	Geo John Daughlop
	Geo Luke Mcquire

attendants of the beavers on the last
 order of court viz

Luke Mcquire	one day
Geo Daughlop	one day
James Mason	one day
James Anderson	one day
John Smith	one day
John Glass	one day

All part of a road, from
the junction to the south road

Camden County

An account of Quarter Sessions of the Peace held at
Ebeneburg the 2nd day of July 1821. before the hono-
rable John Young Esquire (President of our said
Court on the Petition of Thomas Deak of the town-
ship of Camden setting forth that the Labour

under great incumbrance for want of a Private road or cut
way from his house to intersect the road leading from
Center Street in Ebeneburg Northwards at or near the
Northern part of John Davis fields and praying
the Court to appoint proper persons to view and lay out
the same according to Law. The Court appointed Stephen
Lloyd John Lloyd Richard Lewis David Todd James Rhoads
& John Wilson to view the grounds for the said Road and if
two or any five of them view the same and four of the view-
ers agree that there is occasion for such road they shall
proceed to lay out the same as agreeable to the desire of the
Petitioners as may be having respect to the best ground for a
road and the shortest distance in such a manner as to do the less
injury to Private property and shall make report thereof stating
particularly whether they think the same necessary and
together with a plot or draft thereof and the courses & distances
expressed in words at length and not in figures only and reference
to the Improvements through which it may pass to the next Court
of Quarter Sessions setting forth the names of those who shall view
the same — Attest my hand Seal of said County the 19
day of July 1821 C. McDonald Clerk Q. Sessions

July 4th 1891

Order to clear road
from the house of Thomas Pugh
to intersect the road leading
to Center Street in Newburg, La.
near the northern part of John
Davis' parcel

~~Order to clear road~~
~~from the house of Thomas Pugh~~
~~to intersect the road leading~~
~~to Center Street in Newburg, La.~~
~~near the northern part of John~~
~~Davis' parcel~~

9 August 1892
This instrument
in road book
page 90

over 1891 read.

December Term

31st 1891

Read and Confirmed

The Court

Order that the

within road be

opened 50 feet and

costs 75 paid

Thomas Pugh

Yours in order to


open road 1892

To the honorable the Judges above mentioned

We the persons appointed in the above order, having met at the house of Thomas Rees, and after being duly sworn according to law, did proceed to lay out a road beginning at Thomas Rees barn, thence along the line South Seventy six west forty four perches to a post, thence South eighty four west fifty nine perches to a beech, thence South eighty nine west forty one perches to a beech, thence South Seventy nine west nine perches to a post in the road leading from Pbensburg to Hart sleeping place. We do return the above courses and distances for a road and for private use. Witness our hands this 28th day of September A. D. 1821

Stephen Mayo
John Mayo
Richard Lewis
David Todd
James Phey

John Harris impromiser
Road from Pbensburg
to Hart sleeping place



Cambria County

At a court of Quarter sessions of the Peace held
at Ebensburg on the ~~fourth~~^{second} day of October 1821
before the Honourable John Young Esquire and
his associates on the petition of John G. Miller of
Alleghany township. praying the Court to appoint

proper persons to view the ground for a private road leading
from the farm of the Petitioner John G. Miller the nearest and best

to connect the road from Ebensburg to the farm of John
Wickland, on the farm of Andrew R. Pflieger in Alleghany township
The Court appointed Amos Binger, Thomas Burr, John Sengstack,
Jacob York Jr. James Mageehan & William Sengstack to view the
ground for said road and if they or any five of them view
the same and four of the aforesaid viewers agree that there is
necessity for such road they shall proceed to lay out the same
as agreeable to the desire of the Petitioner as may be having
respect to the best ground and shortest distance for said road
in such a manner as to do the least injury to private
property and shall make report thereof stating particularly
whether they judge the same necessary or not
together with a plot or draft thereof and the courses and
distances expressed in words at length and not in figures
only and reference to the improvements through which
it may pass to the next court of Quarter sessions setting
forth the names of those who shall view the same - The
viewers to be sworn or affirmed before they view the ground
agreeable to the acts of assembly in such cases made and
revised

In testimony whereof I have hereunto set my hand
and affix the seal of said County the 15th day
of Oct. in the year of our Lord one thousand eight
hundred and twenty, one

C. W. ...

12 July 1822 gave an
name to other areas
25 feet wide at the
bottom of the
channel

at the bottom of the
channel to being a
small stream of water
to the bottom of the
channel of the
channel

20 April 1822

Read this day

20 July 1822 approved
on printed Dec 20 22

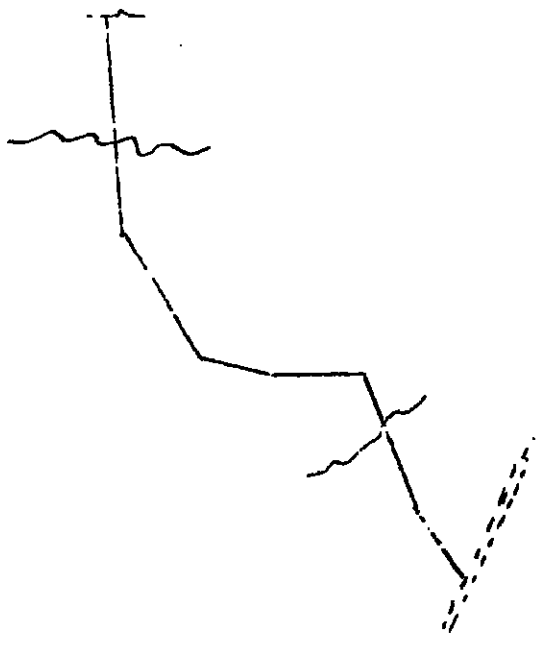
opened the
by the
the
the

the
the
the
the

10 August 1822
13th page 92

to be printed at
the

Po. 1



A report of a load for Mr. J. Miller 1861

Cambria County, Pa.

At a court of Quarter Sessions of the Peace held at
Ebensburg on the first of October 1891 before the Hon-
ourable John Young, Judge and his Associates. In
the petition of Sunday School of Summit Hill
Township praying, the Court to appoint a Jury

and to view the ground for a private road leading from John Young's
Land the nearest and best way to intersect the Pennsylvania main
road what is called the road to the west of a road that was
laid out by Philip Kelley's Macdow in Summit Hill Township. The Court
appointed William Plummer Jacob Weaver Christian Henry Fisher
Brisson Thomas McGough & Thomas Croyler to view the ground for
said road and if they or any five of them view the same and if
of the actual views agree that there is occasion for such road they
shall proceed to lay out the same as agreeable to the views of the
Jury as may be having respect to the best place and the
shortest distance for said road in such a manner as to do the least injury
to private property. - Done 1891 make report and stating further

at both Sessions 1821

Order to view a survey
made from John Green
to the Grants town, & is
near what is called the
Double bridge in Sumner
Township -

filed 1st Jan'y
1822.

13th April 1822 gave an order
to O'Brien

These to be presented
at April Session
1822.

2^d Apr 1822 Referred
applicants of and Road to
be laid out & kept in
repair at the proper expense
of the Poor. Lthm. saying
the same road is used
by only four feet wide.

Jan'y 25 1822
at the Court