

To the Honourable the Judges of the Court of Quarter Sessions of the peace to be held at
Eberburg in and for the County of Cambria at April Term 1821

In pursuance of the above order, we the subscribers, after being duly
sworn as the Law directs, have viewed and laid out, for public use the following
road &c. Beginning at the south end of Franklin street in the Town of Cemeauagh
thence south seventeen degrees east twenty four perches, north seventy eight degrees west sixteen
perches, south forty five degrees west sixty eight perches, south three degrees seventy one
perches, south thirty three degrees west six perches, south fifteen degrees east fourteen perches,
north seventy five degrees west nine perches, south thirty six degrees west thirty four
perches, south eighty one degrees west fourteen perches, north seventy degrees west sixteen
perches north seventy five degrees west forty nine perches, south eighty two degrees
west thirty perches, south seventy seven degrees west one hundred and nineteen perches,
north eighty six degrees west one hundred and eighty perches, south eighty five degrees
west two hundred and twenty five perches, south eighty eight degrees west seventy eight perches,
south seventy seven degrees west sixteen perches, south seventy four degrees west twenty
four perches, south thirty nine degrees west one hundred and sixteen perches, south sixty one
degrees east twenty one perches, south sixty seven degrees west eighteen perches, south
fifty six degrees west twenty perches, south forty two degrees west sixteen perches, south
nine degrees west twelve perches, south sixteen degrees east twenty four perches, south
sixty seven degrees west sixty eight perches, south fifty three degrees west twelve perches,
south thirty three degrees west seventeen perches, south seventeen degrees west twenty three
perches, south thirty eight degrees west twenty perches, south forty one degrees west eighteen
perches, south seventeen degrees west ninety two perches, south six degrees west twenty nine
perches, south five degrees east fifty eight perches, south twenty eight degrees east fifty
nine perches, south thirty seven degrees east forty perches, south thirty one degrees east
thirty perches, south thirty four degrees east fifty eight perches to the County line near
Henry Mildenburghs house. Given under our hands the 9th day of March 1821

The Draft belonging to this report is annexed
to the order to open. - The same order being
granted by the Court at Ter-lesion 1821

(Cambridge County) for a court of Quarter Sessions of the peace
held at Hensburg for the county of Cambridge
on 2nd January 1821 before the Honorable
Judge there of on the Petition of several Inhabitants
of Cornemough Township setting forth
that the tedious under great inconvenience for

want of a public road or cartway
from the town of Cornemough the nearest and best ground
so as to intersect the Somerset county line at or near
Methueners House; and praying the court to appoint
proper persons to view and lay out the same according
to law the court appoints Isaac Procter Esq. Shipley
Prestly Samuel Holdreave David Godder Paul
Bencho of Daniel Hubber to view the ground for the
said Road and if they or any five of them view the same
and four of the actual viewers agree that there is occasion
for such road they shall proceed to lay out the same
as agreeably to the desire of the said petitioners as may
be having respect to the best ground for the same and
the shortest distance in such a manner as to do the

least injury to private property and shall make report
thereof & taking particularly whether the Judge the same
necessary for a public or private road together with
a plan or draft thereof and the course and distance expressed
in word at length and not in figures only and
reference to the improvements through which it may
pass to the next court of Quarter Sessions setting forth
the names of those who shall view the same the
viewers to be sworn or affirmed before the view the ground
Witness James C. Esq. Clerk of Quarter Sessions
of the said County

Filed April 13th 1821

This to be presented to the

Court at New York 1821 -

Order of the Court
from the Town of
Lewiston -
to
Henry Millbourn -

5 August 1820

received this report

of the road book page

79 & 80 -

1821

3 April 1821

Give order Recd
to refer -

J. H.

1000 1821 approved of and paid
directed to be opened & ready for
work

Cambria County, to wit account of Quarter Sessions of the peace
 held at Chambersburg for the County of Cambria
 the second day of January 1821 before the
 Honorable John Young Esqr. President of our
 said Court and his associates on the petition
 of Divers Inhabitants of Alleghany and Sommerville
 Townships setting forth that they labour under
 great inconvenience for want of a public Road or Cart way from
 the Huntingdon Cambria and Indiana turnpike Road commencing
 at a lane between the houses of Mrs Rachel Offara and Hubert
 Beebe in these said townships of Summerhill and thence to the
 first mile of the Riv^r Demitrus A Gallebin in the said township
 of Alleghany; Your petitioners therefore humbly pray the
 Courts to appoint proper persons to view and lay out the
 same according to law - the Court appoints John Murray
 Cornelius, M^r Donnell, James Rhee, Richard Lewis
 David Todd and Stephen Lloyd to view the ground for
 the said Roads and if they or any five of them view the same
 and four of the actual viewers agree that there is an occasion
 for such Roads they shall proceed to lay out the same
 as agreeable to the desire of the said petitioner or may be
 having respect to the best ground for a road and the shortest
 distance in such a manner as to do the least injury
 to private property and shall make report thereof stating
 particularly whether they judge the same necessary
 for a public or private Road together with a plot or map
 thereof and the courses and distances expressed in words
 at length and not in figures only and Reference to the
 Improvements through which it may pass to the next
 Court of Quarter Sessions setting forth the names of those
 who shall view the same the views to be sworn or
 affirmed before they view the ground -

Witness Cornelius M^r Donnell Clk of S^d Ct
 & the Seal of said County

To the honorable Judges of the Court of Quarter Sessions
 of the peace in and for the County of Cambria

We Cornelius M^r Donnell James Rhee, Richard Lewis David
 Todd and Stephen Lloyd the viewers appointed by the Honourable
 your Court to view the ground for the Roads mentioned

Do certify that in pursuance of the said Act we did and
 after being duly sworn viewed and laid out and do
 return for private use the following road a draft whereof
 is hereto annexed. Beginning at the road about four rods
 East of East Gallebin's first mill thence South to forty one east sixty
 two perches to white oak thence South twenty west one hundred
 twenty perches to a pine thence South five east one hundred and
 ninety eight perches to a pine thence South twenty four west
 twenty four perches to a spruce thence South eleven west
 twenty eight perches to a pine stump thence South twenty east
 thirty perches to a post thence South twenty five west one
 hundred twenty perches to a post thence South twenty seven west
 forty nine perches to a post thence South one east twenty perches
 to turnpike

1821 -
Order to view a
road from the
Turnpike at a lane
between Rachel O'Hara's
& Conrad Baker
D. Gallibens first mill

This is the first report
and as the last report is
recorded there is no number
for recording this report
9 August 1822

Continued on title
to record -
This petition was
back to the form
became April 3rd
1821. Recd.
3 July Report of
the Surveyor

for record 17th Oct
fee \$ 1.25 - 1821

The petition of a number of inhabitants of Alleghany township Cambria was presented and read & passed at a public term 1821 Praying a new township out of the said Alleghany township to be divided and laid out as follows to-wit:

Beginning at the Cherry tree on the Susquehanna River a corner of the Counties of Indiana, Clearfield & Cambria. Thence east with the Line of Clearfield and Cambria to the Chest Creek thence with Chest upwards to the bridge over said Creek on the Road leading from Luther to Maloy's thence with said Road to the west Line of the Acipiator Mannon thence with said Line to Bender's Run thence down said Run to the branch of Chest leading down from John Glass's thence up said Creek so as to include the House of said John Glass on the state Road the Line of Alleghany & Cambria Townships thence with said Township Line seven miles west of the first mentioned Cherry tree thence with the Line of Indiana and Cambria Counties to the beginning and that the Township be named Susquehanna.

The Court has appointed Moses Canan Esquire James Phey & David Todd to view and lay out the same

In testimony hereof I do hereby certify
that the foregoing is a true Copy as
Remains in my Office in witness
whereof I have hereunto set my hand
and the seal of my office the 12th
day of June A D 1821

C McDonalds Clk, D.C.

1821 -
Edw. Baker for
Hess to divide the
Township of Alleghany

July 3^d 1821
read & approved

9 August 1822 received
His report on main book
page 84
June 25th 1822
Wm. James Murphy

We the subscribers appointed by the within
Act, have not acted thereon, being of opinion that
the Population of the District proposed to be laid off as
a new Township, is too small to justify the ex-
penses that would be attendant thereon - July 3^d 1821

M. L. Larnard
James P. Phey
David Todd

To the Honorable the Judges of Quarter Sessions
of the Peace for the County of Cambria, appointed 1821
Gentlemen Your Petitioners, Inhabitants of
the Township of Allegheny in said County, respectfully
represent that whereas our said Township being
large and extensive and the north end being
difficult to getting fast the inhabitants of the north
part find it very inconvenient in case of roads
and Township Meetings &c and request
the Honorable Court will appoint viewers to
divide said Township, or as there are natural
boundaries or at least roads, counties lines
and waters which will constitute a new
Township by Beginning at a white oak tree
on the Allegheny Mountain on the County line
between Huntingdon and Cambria and the new
road leading from the dry gap to the salt works
on the Susquehanna, thence with said road to the
first creek at Simpson's Springs well thence across
said creek to the County line between Clearfield
and Cambria thence with said line to the north
east corner of said County of Cambria thence
with Huntingdon and Cambria Counties line
to the beginning and that the said Township
be named Clearfield and your
Petitioners as is duty bound will ever pray
the above Petition being read The Court approved
to the above named Esquire James Pugh and
David Woods viewers

I do hereby certify that the foregoing
is a true copy as remains in my office
in witness whereof I have hereunto
set my hand and affixed the seal of my
my Office May the 4th 1821.
Comelius M. Bond

77


Good night
By James Thayer

Page 85
August 1822 report
made of
July 3^d 1821

James Thayer
for a
1821

We the subscribers appointed by the within
Order, have not acted thereon, being of opinion that
the population of the District proposed to be laid off
as a new Township, is too small to justify the
expenses that would be attendant thereon - July 3. 1821

Mylanus
James Thayer
David Todd



John McGoy House

Berrinagh

Intersection of Thomas Street and Ligin Alley

To the Honorable the Judges within named

We Stephen Lloyd, David Evans, George Rogers Junr, Hugh Roberts and George Rogers Jr, the persons appointed by the within order of Court to view and lay out the road therein mentioned do report that in pursuance of said order we have viewed and laid out and do return for private use the following road to wit: beginning at the intersection of Glasier street and Lugar alley thence North fifty eight east twelve perches to post thence North fourteen east eight perches to post thence North six west nine perches to small beech side of Bonenough. thence North forty east twenty perches to small beech. thence East twenty six perches to large spruce thence North twenty five east one hundred and forty six perches to small beech. thence North forty east sixty six perches to small sugar. thence North thirty five east sixty four perches to small beech. thence North sixty seven east eighty two perches to stump. thence North eighteen east thirty four perches to beech. thence North twenty west thirty two perches to beech. thence North ~~thirty~~ ^{thirty east five and half perches to Lugar} west fifty eight perches to Lugar. thence North eight East one hundred and forty two perches to small beech. thence North twelve east forty six perches along the lane to John McCays house

Witness our hands this fourth day of July one thousand eight hundred and twenty one

Stephen Lloyd
David Evans
George Rogers Junr
Hugh Roberts
George Rogers Jr

Evans

Cambria County Pa

At account of Quarter Sessions of the Peace held at
Ebensburgh for the county of Cambria the second
day of April A. D. 1821. before the Honorable, John
Young Esquire President of our said Court and
his Associates on the petition of Divers inhabitants

of Cambria Township setting forth that the Labour under great
inconvenience for want of a private road or cart way from the
intersection of Hornet Creek and Sugar Alley in the town of Ebensburg
to the house of John McCoy in said Township - The court
appointed Stephen Lloyd David Coats (Mason) George Rogers
Hugh Roberts Richard Lewis & George Rogers Jr to view the ground
for the said road and if they or any five of them view the same
and four of the actual viewers agree that there is an occasion
for such roads they shall proceed to lay out the same as
agreeable to the desire of the said petition as may be hav-
ing respect to the best ground and shortest distance for
said road in such manner as to do the least injury to
private property and shall make report thereof stating
particularly whether they judge the same necessary or not
together with a plot or draft showing and the courses and distan-
ces expressed in words at length and not in figures only and
reference to the improvements through which it may pass to
the next Court of Quarter Sessions setting forth the names
of those who shall view the same the viewers to be sworn
or affirmed before they view the grounds -

Witness

John McDonald Clk. J.
Seal of said County

1821 -
Order to view a road
from Stone Hill and
Sugar Hill in the
vicinity of
Washington to
the City

July 1st 1821
Road

3rd on 1821 Report of
the General and his
by the Act of
the
and

From the road to
the 12th 1821

12 July 1822 The
Matters in
8 on 1822 report
in the book page 58
and 59
by the
by the

At a court of Quarter Sessions of the peace held at
Ebensburg on the 1st Monday in December 1878
Before the honorable Abraham Holdrege and George
Roberts Esquires Associate Judges, on the petition

of sundry inhabitants of the township of Commanagh praying
the Court to appoint proper persons to view and lay out the ground for a
road or high way leading from John Dimonds in Sumner
township and to intersect the Bedford road also near Philip
Robbin in Commanagh township. The Court appoint Christian
at Isaac, Doctor Esq. William Suck, Jacob Steinman, Adam Cove
and Philip Oingle to view the ground for the said road, and if
they or any five of them view the same and four of the aforesaid
viewers agree that this location for such road, whether private or public,
they shall proceed to lay out the same as agreeable to the desires of
the petitioners as may be having respect to the best ground & shortest
distance for said road in such a manner as to do the least injury
to private property. And shall make report thereof stating particularly
whether they judge the same necessary or not together with a plan or map
thereof and the courses and distances expressed in words at length
and not in figures only and reference to the same hereunto through
which I may refer to the Court of Quarter Sessions sitting

with the names of those who shall view the ground. The view
to be sworn or affirmed before the view the same agreeable to the
Act of Assembly in such cases made and provided

In testimony whereof I have hereunto set my hand and
affixed the seal of said County the 1st day of January in
the year of our Lord one thousand eight hundred and eighty
two

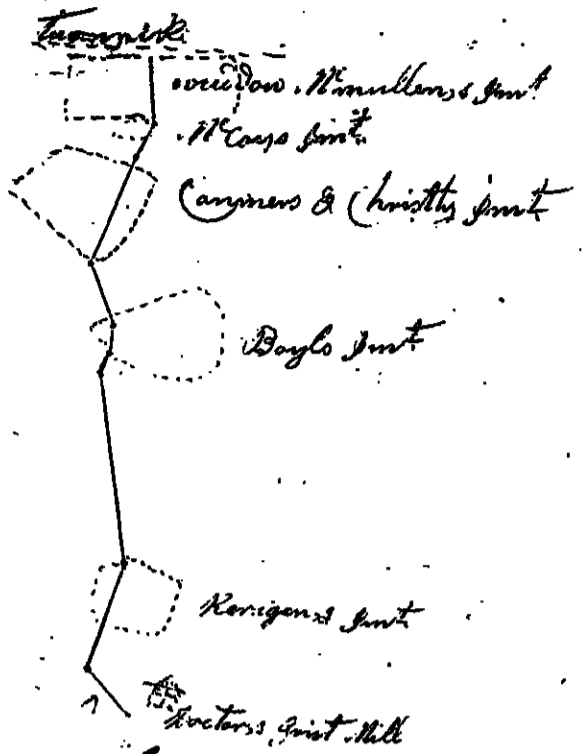
C. McDonald Clerk of Sessions

Remembered by me
to Mr. D. D. D.
in the presence of
the Commission, & to
be remembered to
you.

Yours
By J. J. J.

Cornelius McDonald
 James P. Key
 Richard Lewis
 David Todd
 Stephen Lloyd

Murray



It is our opinion if the road from ... to ...
 Gallatin's point ... was vacated this road to be
 opened.

We John Murray, Cornelius McDonald,
 Richard Lewis, David Todd and Stephen Lloyd
 Met on the first day of June agreeable to
 notice at Henry Cannon's place in order to
 examine a route to be pointed out by said
 Cannon and after examining the same we
 are of opinion that it is not near as good
 as the one formerly returned.

John Murray
 Cornelius McDonald
 Richard Lewis
 David Todd
 Stephen Lloyd

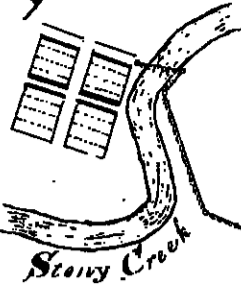
Wesley March
27th 1891

27

27

27

JOHNS TOWN



Stony Creek

John Miller

Daniel Apstein

Calib Apstein

Wood Land

Wood Land

Mil Creek

Jacob Mildenberg

Henry Mildenberg

Part Section from Baldwin to Shady

Shady
Baldwin
County Line

Isaac Proctor
Shepley, Kinslety
Same Hildebrand
April Jones
Paul Bernick
Daniel Hubel

S	17	E	24	
N	78	N	16	
S	45	N	68	
S	3	E	71	
S	33	N	6	
S	15	E	14	
N	75	N	9	
S	36	N	34	
S	81	N	14	
N	70	N	17	
N	75	N	49	one mile and 2/3 Schmittly
S	82	N	30	
S	77	N	119	Daniel Apstein 1-157
N	86	N	180	Calib Apstein 2-11
S	85	N	225	
S	88	N	78	
S	77	N	16	
S	74	N	24	
S	39	N	116	
S	61	N	21	
S	67	N	18	
S	56	N	20	
S	42	N	16	
S	9	N	12	
S	16	E	214	
S	67	N	68	Mill Creek - 4-9
S	53	N	12	
S	33	N	17	
S	17	N	23	
S	38	N	20	
S	41	N	18	
S	17	N	93	Jacob Mildenberg 4-191
S	6	N	29	
S	5	E	58	
S	28	E	59	
S	37	E	40	
S	31	E	30	
S	34	E	58	Henry Mildenberg } 5-145 at County line --- }

County of at a Court of Quarter Sessions of the peace held at Edin-
burgh for the County of Cambus on the first Monday in
April 1821 before the Honorable Abraham Melrose
and George Roberts Esquires Associate Judges of said Court
on the petition of several inhabitants of the township of Dalrymple
forth that the said under great inconvenience for want of a public road
or highway from the farm of St. Raphael which is the nearest and
best route to intersect the road leading from Edinborough to the
farm of John Wickland at or near the Laurel Lick run in said township
of Dalrymple and praying the Court to appoint proper persons to lay
out the same according to Law. The Court appoints Leitch
James Macpherson John M. Anderson and Thomas B.

Duncan and Emanuel Brier to view the ground for said
if they or any five of them view the said ground and four of the
actual viewers agree that their location for such road they
shall proceed to lay out the same as agreeable to the desire
of the petitioners as may be having reference to the best
roads and the shortest distance in such manner as to do the least
injury to private property and shall make report thereof stating
particularly what they judge the same necessary for public
or private roads together with a plan or draft thereof and the bur-
dens and distances expressed in words and not in figures only it
being to the improvement through which it may pass to the
Court of Quarter Sessions sitting forth the first day of
the shall view the same said viewers to be sworn in affirm-
before the proceed to view the same

Cornel McDonald Clerk

1821

To News: 02

Boa James Matthews


W. H. ... to ...

Run

3 July 1821 Read

1

... ..



Have me ... to ...
the road
at 11th - 1821

This order
... ..

... ..

Cambria County 13

At a Court of Quarter Sessions of
the Peace held at Ebensburg for the
County of Cambria on the 10th day of January
A.D. 1821 Before the Honorable John
Young Esquire President of said Court
and his associates.

On the Petition of divers inhabitants of the said
County of Cambria setting forth that they labour
under great inconvenience for want of a passable
Bridge over the Chest creek at Simon's Landing
in the Township of Allegheny Reading
the Court do appoint ^{four} ~~three~~ persons to view
the premises and make report of their pro-
ceedings according to law whereupon the
Court appoints Luke McGuire Esquire James
Magiehan John Peltz Andrew Anderson
Thomas B. Dumber and Emanuel Debe
to view the said premises and if any five
of them view and any four of the aforesaid
viewers agree that there is occasion for such
Bridges they shall proceed to lay out the same
agreeably to the desire of the Petitioners as may
be and make report on their proceedings to
the next Court of Quarter Sessions setting forth
the names of those who shall view the same
Viewers to be sworn affirmed before Wm. Donaldson Clerk
the proceed to view the same of Quarter Sessions

To the Honourable the Judges within named we the under
 named subscribers viewers having met agreeable to the writ
 above and being sworn or law direct do hereby report that
 we ~~have~~ ^{have} ~~viewed~~ ^{viewed} the bridge necessary and of Publick use over said
 creek where upon we have laid out the site for said bridge
 agreeable to the said Petitioners and upon measuring the length
 of said bridge it will require two hundred and twenty four
 feet, as setting our hands and seals this 18th day of June
 A. D. 1821

Andrew Anderson - Seal Luke Moore Seal
 M^{rs} B. Durbin - Seal James Magrath Seal
 Seal - John Kelly Seal

1821
 Order to view
 a site of a
 Bridge across
 Chest Creek
 at Simon
 Singsers Mill
 Not granted July 3rd 1821

3rd July 1821 ~~Not granted~~

Paid by James
 Magrath
 Fees 75⁰ paid
 100