

Cambridge County Id.

At a Court of General Quarter Sessions of the Peace held at Ebersburg in and for said County on the Seventh day of November A. D. 1881 before the Honorable Judges of the said Court the petition of sundry citizens of Allegheny Township in said County was presented setting forth that they labor under great inconvenience for want of a road beginning on the public road leading from Dorset to Gallitzin at a point where the line of C. P. & H. Wimmellwright and James Echenesads land leaves said road thence by the nearest and best route until it intersects said Dorset and Gallitzin road on a line of said C. P. & H. Wimmellwright and Peter Wall's land fourteen perches west of a corner dividing said land and praying the Court to appoint proper persons to view and lay out the same according to law; Said Petition also sets forth that the part of said Dorset and Gallitzin road where this leaves it until it intersects the same again if the above road is granted and made, will become useless, inconvenient and burthensome to the inhabitants thereabouts and praying that the same may be vacated according to the Act of Assembly in such case made and provided.

The Court upon due consideration had of the premises do order and appoint Henry Scantlan J. D. Searp and Joseph Hoague to view the ground proposed for said road and also the ground or the part of the road to be vacated, who after having first given due and legal notice of the time and place of meeting, by printed or written advertisements, and having been duly qualified according to law to discharge the duties of their appointment with fidelity, shall proceed to view the same, and if all the

said viewers view the same and a majority of them agree that there is occasion for the said road to be vacated and supplied they shall proceed to vacate and supply the same as agreeably to the desire of the petitioners as may be, having respect to the best ground, and the shortest distance, and in such manner as to do the least injury to private property. If the viewers aforesaid shall decide in favor of vacating and supplying said road it is hereby made their duty to obtain from the persons through whose land the road supplied may pass, releases from any damages that may accrue to them from opening the same, and in every case where the owners of such lands refuse releasing their claims for damages, the said viewers shall assess the damages, if any, and make report thereof signed by a majority of the viewers present and transmit the same, together with all releases, to be filed with the papers relating to said road, and the said viewers shall make report of their proceedings herein to the next Court of Quarter Sessions of the Peace to be held for said County, accompanying the same with a plot or draft of said part of road vacated and supplied, the courses and distances, and references to the improvements through which the same passes.

In which report they shall state that they had been sworn or affirmed according to law, and whether they judge the same necessary for a Public or Private Road.

By the Court

John C. Gates
Clerk


To the Honorable John Eraw Esquire President Judge
Joseph Masters and John Slangaw Esquires his Associate Judges now
Composing a Court of Quarter Sessions and for the peace and for the
County of Cambria at
Jervis Mt

We the Undersigned

Justices do report that having given due and timely notice of time and place
of the meeting of Justices by their written notices posted in Gallitzin and
Alleghany Townships at most public places a copy of said notices is here-
into annexed and often all being sworn according to law met at time
at time and place designated in said notices and did view and locate
the following ^{parts} road mentioned in Order in our opinion it being inconvenient
and burdensome to the inhabitants therabouts in consequence of two broad
steep hills and ice in winter their dangerous viz Beginning at painter and
road leading from Conatto to Gallitzin where line of land of James Eckersode
and C. R. & H. Himebright crosses same thence South seventy eight degrees
East twenty perches thence South eighty three and one half degrees East fourteen
perches thence North eighty two degrees East thirty six perches thence South seventy
four degrees East thirty four perches thence North seventy six degrees East fourteen
perches thence North forty eight degrees East sixteen perches thence North fifty=
three degrees East thirty perches to post in said old road on land of C. R. & H.
Himebright and supply the same for a public road or highway viz
+ Beginning at Post in old road on land of C. R. & H. Himebright thence by a
opened road South thirty six degrees West fifty four perches by same South
twenty five degrees West twenty four perches by same South forty one and one
half degrees West four perches thence through improved land of C. R. & H.
Himebrights land South fifty four degrees West twenty perches to opened
road and by said road South seventy two degrees West sixteen perches by same
South eighty five degrees West ten perches thence through improved land of C. R. & H.

H. Himmelright's South fifty three and one half degrees West twelve
 perches thence North thirty five degrees West nine perches Post in
 line of land of James Eckwood and C. R. W. Himmelright North fifty
 three degrees West thirty two perches thence North thirty seven degrees
 West twenty five perches thence North fifty three and one half degrees West
 fourteen perches to point in old road where line of land of James Eck-
 wood and C. R. W. Himmelright crosses same. And we further
 report the release of C. R. W. Himmelright's hereto annexed and where
 the road passes along line of James Eckwood we adjudge him no
 damages for the same all of which is respectfully submitted
 Black lines located part
 Red lines supplied parts

Witness our hands 20th January 1858
 Henry Scoulan
 J. D. Saupp
 Joseph Hoque



Name	Miles	Days
Henry Scoulan Surgeon	22	3
Joseph Hoque	20	2
J. D. Saupp	12	2

Notice of View.

Notice is hereby given that the viewers appointed by the Court of Quarter Sessions, to view, locate and survey a road ~~and~~ from a point on the public road leading from Forests to Gallitzin at a point where the line of C. B. & N. Himmelwright and James C. Schroeder leaves said road, thence by nearest and best route until it intersects said Forests and Gallitzin road on a line of said C. B. & N. Himmelwright and Peter Hall's land. Further thence west of a corner dividing said land, will meet at the house of C. B. & N. Himmelwright on Monday the thirtieth day of January, 1882, at 10 o'clock A. M. for the purpose of attending to the duties of said appointment.

Henry Scoulan
F. A. Saupp
Joseph Hogue

Viewers.

I know all men by these presents that We
C. B. & H. Himmelright

of Alleghany Township County of Cambria and State of Pennsylvania
for divers good causes and especially for the consideration of the advantages
to be derived by us from the road passing through our land as located
this day in pursuance of the aured Order of the Court of Quarter
Sessions of Cambria County, have revised released and quit claimed
and by these presents revise release quit claim unto John Campbell
Samuel W Davis and George Kurley Commissioners of Cambria County
and their Successors in Office all damages which may arise or can
accrue to us for or by reason of the location or construction of said
road

Witness our hands and seals this 30 day of January
1852

C. B. & H. Himmelright
but
but
but
but

1881

Order to View and assess
and supply Part of the
Public Road leading from
Dorset to Galliton

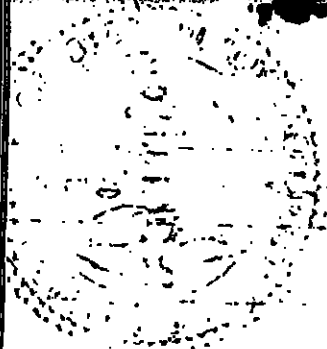
against a Point below the line of
C.P. & H. Hammelburgh and
James Eckhardt's land containing
road there by the nearest and
best route of it interests and
Dorset & Galliton in road on a
line of C.P. & H. Hammelburgh
& James Eckhardt's land for
purpose of it for same dividing
said land

Viewers
Henry Scamban
J. Dehaugh Jr
James Eckhardt

Report of Viewers filed
February 3, 1882
1882

9th Aug. 1887 Am -
James Gale as of
1st day of May 1887
James Gale
Pd by M. D. Kittell Esq
1887

Aug 12, 1882 Order to View same
Seahen & Kittell



8th Aug 1884 Confirmed
absolutely - Petitioner

Cambria County, Pa.

At a Court of General Quarter Sessions
of the Peace held at Ebensburg in and
for said County on April 7, A.D. 1881.

Before the Honorable Judges of said Court.
The petition of sundry citizens of Alleghany
and Gallitzin Townships in said County was present-
ed representing that they labor under great in-
convenience for want of a public road to commence
at a point on the road from Sorotto to Gallitzin at
a point where the line of C. R. & H. Kimmelwright
and James Echenode intersects said road and
ending at a point on the same road from Sorotto
to Gallitzin, on land of the Penna. R. R. Co. near
the line of Gallitzin Christy land and praying
the said Court to appoint suitable persons to view
and lay out the same.

The Court upon due consideration had of the
premises do order and appoint Anthony Meyers,
Joseph Durbin and William Carlson to view
the ground proposed for said road who after having
first given due and legal notice of the time and
place of meeting by printed or written advertise-
ments, and having been duly qualified according
to law, to discharge the duties of their appointment
with fidelity, shall proceed to view the same and if
all the said viewers view the same and a majority of
them agree that there is occasion for said road, they
shall proceed to view the same as agreeably to the

wishes of the petitioners as may be, having respect to the best ground for a road, and the shortest distance, and no such manner as shall do the least injury to private property.

If the viewers aforesaid shall decide in favor of locating said road, it is hereby made their duty to obtain from the persons through whose land the road may pass, releases from any damages that may accrue to them from opening the same, and in every case where the owners of such land refuse releasing their claim for damages, the said viewers shall assess the damages, if any, and make report thereof signed by a majority of the viewers present and transmit the same together with all releases to the next Court of Quarter Sessions to be filed with the papers relating to said road.

And the said viewers shall make report of their proceedings herein to the next Court of Quarter Sessions of the Peace to be held for said County accompanying the same with a plot or draft of said road, the courses and distances, and reference to the improvements through which the same passes.

In which report they shall state that they have been sworn or affirmed, and also whether they judge said road necessary for a public or private road.

By the Court

John C. Gates
Clerk

20th July 1881 road + confirmed
width + ordered to be opened 30 feet
wide. *Puttalam*

1881

Order to view of public

Road from Jambon on the

Road from Soroto to Walligai

at a point where the line of

P. S. H. V. Kammalambal and

James Eckward - intersects and

road and ending at a point

on the summit of a road from

to Walligai on lands of the

James H. R. Co. near the bridge

of Walligai. Charles' land

James

Matthews (Myra)

Joseph Sturtin

of New. Barlow

1882 Ord. to take
copy to M.S. Hall

Report of James filed

May 30, 1887

July 19, 1881 order to survey

Clark's Road

Order by Col. H. Munnings

1881
1882
1883

To the Honorable the
Judges within named

We the persons appointed by the within order
of Court to view and layout the Road therein
named having first been duly sworn according
to law do report that in pursuance of the said
order we have viewed laid out and returned
for public use the following Road to wit;
Beginning at a point where the line of C. B. H. Himmelmright
and James Eckenrode intersect said Galtzy and
Loretto Road thence along the line of C. B. H. Himmelmright
and James Eckenrode's land South fifty one and
a half degrees East twelve and one tenth perches
South thirty four and a half degrees East twenty
two and one tenth perches South fifty two degrees East
thirty five and one tenth perches to a corner of C. B. H.
Himmelmright's land thence by the same South
thirty two degrees East fourteen and a half perches
South eighty degrees East seventeen and seven tenth
perches north sixty eight degrees East fifteen perches
South fifty seven and a half degrees East six and
one tenth perches South thirty degrees East twelve
perches South eleven degrees East fifty five perches
South forty one degrees East fourteen perches South
thirty four degrees East forty three perches North
four degrees East twenty six perches to a Public
Road leading to Plank Road and line of B. P.
Andersons Land thence along said road South
fifty seven degrees East six perches South sixty five
degrees East twelve perches thence by B. P. Andersons
Land South seventy five degrees East fifty two
perches to a sugar stump thence by land of
Joseph Kuhns South twenty six degrees East fourteen
perches thence by land of Henry Sanker

South twenty two degrees East forty six perches
to a line between Henry Sanker and Bernard Weiss
thence along the same South thirty nine degrees
East sixty perches thence by said Weiss land
South seventy five degrees East eighteen perches
to a Public Road leading to the High Bridge
South fifty six degrees East forty perches to a line
between Sanker and Weiss South seventy degrees
East forty perches to a line of Daniel Burk and
said Weiss South sixty six degrees East forty
perches thence through land of Daniel Burk South
seventy four degrees East nineteen perches thence
by land of Christys Estate South eighty one degrees
East eight perches South thirty degrees East twenty
three perches East twelve perches South forty
degrees East thirteen perches thence by land of
Galtzy and Christy East thirty perches to a line
of said Christys Estate South fifty eight degrees
East twenty perches South fifty degrees East twenty
perches South thirty five degrees East fifty two
perches South eighty five degrees East twelve
perches to said Loretto and Galtzy's Road

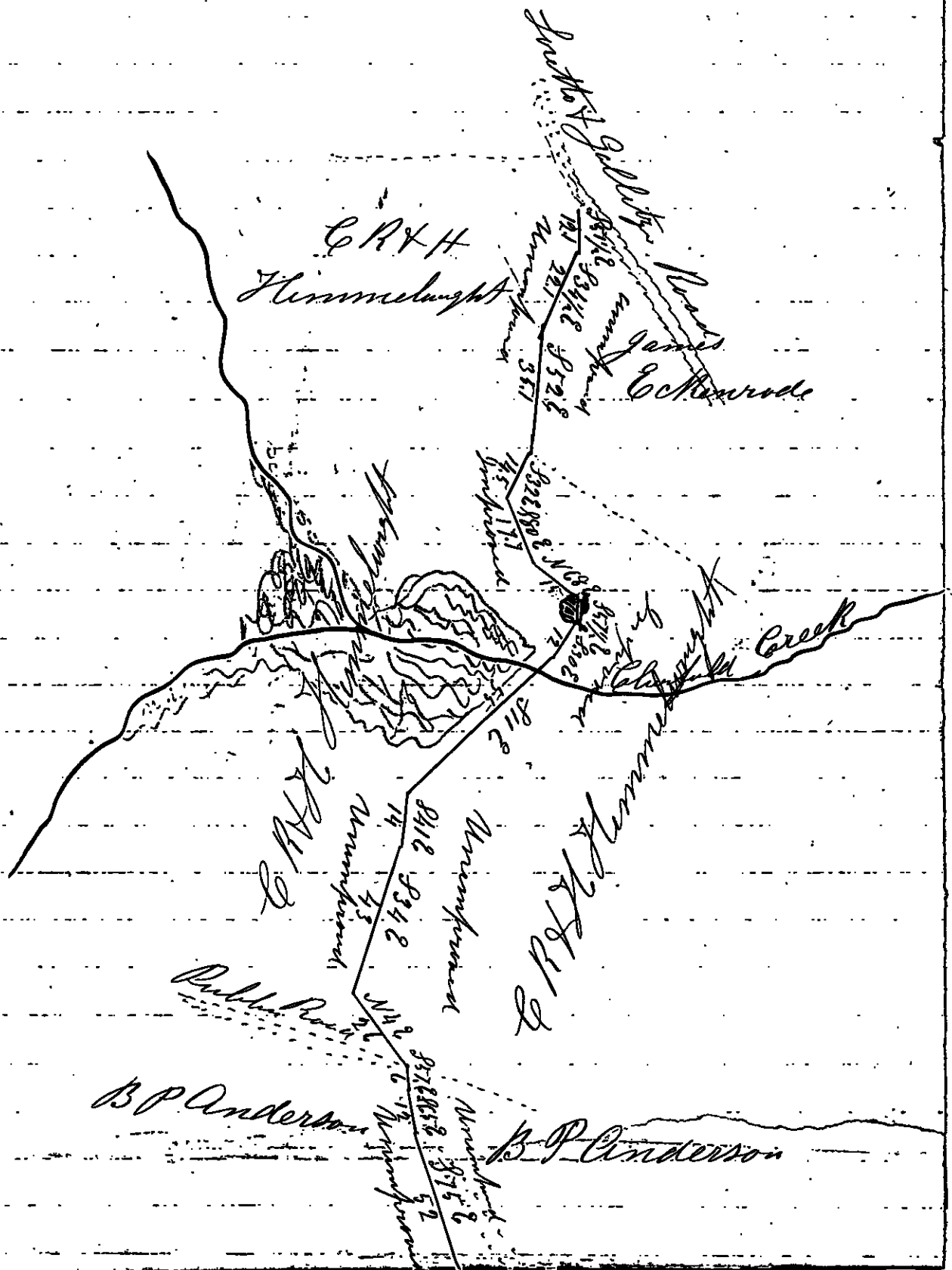
perches South eighty five degrees East twelve
perches to said Lorets and Gattitzin Road.

Witness our hands the eleventh
day of May A.D. 1881

Anthony Myers
Joseph F. Durbin
William Carlson

Bill of yous

Anthony Myers 800
Joseph Carlson 1100
Wm. Carlson 1100
J. Burk Carelson 1100



C.R.H.
Himmelung

James
Eckhardt

S 89 1/2 E 121.281
N 45 1/2 E 117.7
S 89 1/2 E 121.281
N 45 1/2 E 117.7

S 89 1/2 E 121.281
N 45 1/2 E 117.7

Creek

B.P. Anderson

N 45 1/2 E 117.7
S 89 1/2 E 121.281
N 45 1/2 E 117.7

B.P. Anderson

B.P. Anderson

N 45 1/2 E 117.7
S 89 1/2 E 121.281
N 45 1/2 E 117.7

