

6  
Ambia Cnty. ss.

At a Court of General Quarter Sessions of  
the Peace held at Eben, Ky. on and for  
said Cnty on the 10. day of July A. D. 1847  
before Messrs. John Dean Sheriff, and John Managan and  
John S. Thomas Esqrs. Asses. Judges.

The Petition of Sandy Clyn of Cynthiana  
in said Cnty was presented. Representing that they believe  
under great inconvenience for want of a Public Road  
between South Park and Summers in Cynthiana township to  
begin at a point on the Public Road in the Village of  
South Park on the South side of Cynthiana Creek, at  
intersection of alley between Heist Store and lot of S. S. Paul  
with said Public Road. Thence across said Creek  
Thence East through improved land of the Carolina Iron  
Company and others to intersect with the Public Road  
at or near the House of Isaac Paul in the Village of  
Summers. And praying the Court to appoint a jury  
to view and locate the same.

The Court upon due consideration had  
of the premises do order and appoint Jacob Steiman,  
Joseph Clyn and Henry P. R. to view the ground  
for said road. Who, after having first given due and  
legal notice by Printed or Written advertisements of the time  
and place of meeting. and having been duly qualified as  
swearing to view to discharge the duties of the appointment  
with fidelity, shall proceed to view the same, and if all  
the said Viewers view the same, and a majority of them

After that there is occasion for such road, they shall proceed to lay out the same as agents to the likes of the petition as may be, having respect to the best good for a road and the shortest distances, and in such manner as shall do the least injury to private property.

If the Commissioners shall decide in favor of locating said road, it is hereby made their duty to obtain from the persons that own land the road may pass releases from any damages that may accrue to them from opening the same: and in every case when the owner of such land refuses releasing their claim to damages the said Commissioners shall assess the damages, if any, and make report thereof by a majority of the Commissioners. And transmit the same together with all releases to the next Court of Quarter Sessions to be held within the papers relating to said road.

And the said Commissioners shall make report of the proceedings herein to the next Court of Quarter Sessions to be held in said County, accompanying the same with a Petition and Draft of said road, and the course and distances and reference to the improvements that will be done thereon. In which report they shall state the the the have been several affidavits. And also, whether they judge said road necessary for a Public or Private road.

By the Court

P. M. C. Cogan, C.

No. 2.

No. 1.  
Ch. R.R. Co.

N. 71 E. 52  
N. 40 E. 52  
N. 63 E. 14

Unimproved land  
J. C. Strimmon

N. 67 E. 34

N. 79 E. 48

Lebanon Lane

N. 70 E. 61

N. 76 E. 130

Unimproved land  
J. C. Strimmon

Clayton's Coal Bank

N. 52 E. 51  
N. 80 E. 33  
N. 89 E. 45

Lebanon Unimproved Land

Unimproved land  
Wm. W. D  
Thos. J. Lindley

N. 80 E. 36

N. 83 E. 40

N. 73 E. 34  
N. 73 E. 34

N. 87 E. 52

N. 87 E. 22

N. 87 E. 41

N. 42 E. 18

Lindley's Coal Bank

N. 89 E. 11  
N. 66 E. 7  
N. 86 E. 25

N. 50 E. 40

N. 69 E. 22

N. 68 E. 24

N. 41 E. 26

N. 60 E. 18

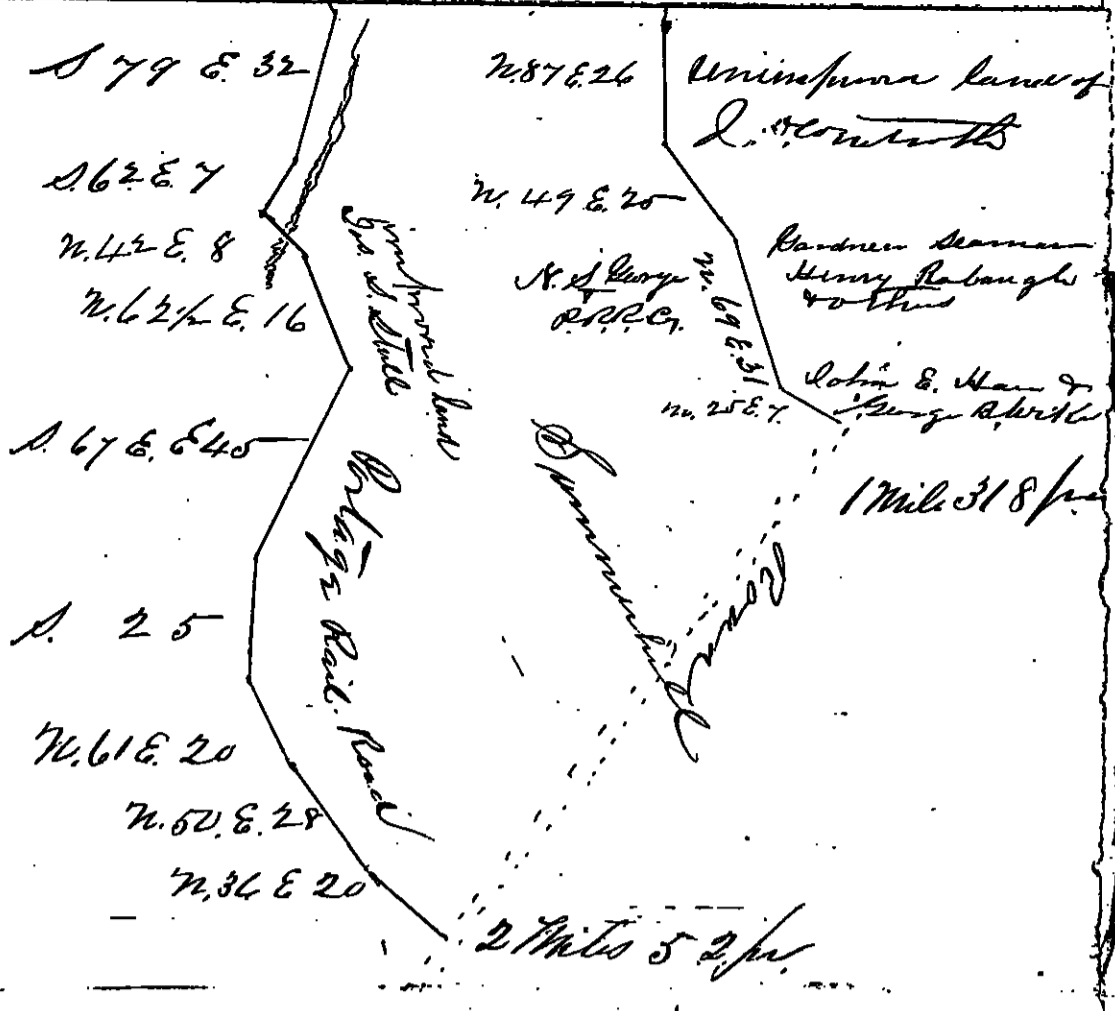
N. 70 E. 28

N. 70 E. 30

N. 56 E. 38

N. 65 E. 39

N. 85 E. 14



To The Honorable the Judges of Quarter Sessions of Cambria Co Pa. Be the persons named in the annexed order of Court. To view and lay out a public Road between the Villages of South Horse & Summer Hill in Conzler Sp. Make report that after having first given due and legal Notice and being sworn and affirming according to law do report the following in accordance to the order of Court. Beginning at a point on the Public Road near the house of S. Deut in South Horse Pa Thence North Seven degrees East across P.R.R. Truss and Cone-mough track thirty two perches, Thence through unimproved land of Cambria Co Pa lands, North forty four degrees East five and one half perches, Thence North sixty three degrees East fifteen perches, Thence North sixty nine East forty eight perches, Thence North seventy degrees East fifty one perches, Thence North fifty six degrees East thirty one perches, Thence North eighty degrees East thirty three perches, Thence South eighty eight degrees East twenty and one half perches, Thence South eighty one degrees East fifty two perches, Thence North eighty seven degrees East twenty two perches, Thence North fifty four degrees East forty one perches, Thence North forty two degrees East eighteen perches, Thence North fifty degrees East forty perches, Thence North sixty nine degrees East twenty perches, Thence North eighty six degrees East twenty four perches, Thence South seventy degrees East twenty eight perches, Thence South fifty six degrees East thirty eight perches, Thence South eighty five degrees East fourteen perches, Thence North into unimproved lands of J. Sturtevant, eighty seven degrees East twenty six perches, Thence North forty nine degrees East twenty five perches, Thence by dividing line between S. Deut and P.R.R. Truss, on the South, and Gardner Seaman, Henry Robaugh and others, on the North, North sixty nine degrees East thirty one perches, Thence through lots of S. Deut, John E. Mann North twenty five degrees East seven perches, to a point on public Road near House of S. Deut, in the Village of Summer Hill. — Whole distance —

near Paul, in the Village of Summer Hill. — Whole distance —

being one mile and three hundred and eighteen perches. (1 M 318 Per) A draft whereof is herewith annexed, and designated as "road no one" (1) which your Viewers report as convenient for a public Road.

But recommend for the approval by your Honorable Court. The following route. (Which we have good reason to believe will accord with the wishes of the petitioners of the annexed order of Court) Beginning at a point on the public Road at the house of S. Paul in South Town. Thence through improved lands of J. C. Sturtevant North fifty seven degrees East fifty four perches. Thence through unimproved lands of same North seventy six and one half degrees East and thirty perches. (Pass S. Croyle & Co's Coal Bank) Thence through unimproved lands of St. M & Thos. F. Findley South eighty degrees East thirty six perches. Thence South eighty four degrees East forty perches. Thence South eighty degrees East thirty four perches. (Pass Findley's Coal Bank) Thence North eighty nine degrees East eleven perches. Thence North sixty six and one half degrees East seven perches. Thence North eighty one degrees East twenty five perches. Thence North forty one degrees East twenty six perches. Thence North sixty degrees East eighteen perches. Thence North seventy and one half degrees East thirty perches. Thence North sixty three degrees East thirty nine perches. Thence South seventy nine degrees East thirty two perches. Thence South sixty two degrees East seven perches. Thence North forty two degrees East (across Cornemough Creek) into improved land of S. S. Stull eight perches. Thence North sixty two degrees East and one half perches. Thence South fifteen perches onto the head of old Postage R.R. Thence South sixty seven degrees East forty five perches. Thence South twenty five perches. Thence North sixty one degrees East twenty perches. Thence North fifty degrees East twenty eight perches. Thence North thirty six degrees East twenty perches to Public Road near the house of Frank Kury in Summer Hill. Whole distance being two miles and fifty eight perches. (2 M 58 Per) a draft whereof is herewith

annexed, and designated as road no two (No 2) We consider this Road necessary to be opened for a public highway.

J. C. Sturtevant  
Henry Robaugh Viewers  
Joseph Croyle

J. C. Sturtevant Surveyor 3 days  
Joseph Croyle 2 "  
Henry Robaugh 2 "  
Certified 3 Sept 1897

1877

Order to view and locate a  
Pine landy from date of  
the Valley of Sumner in  
Pony country.

Deane.

General Sherman  
Fort Leavenworth  
Along River R.R.

Letter to Commission 8 Sept 1877

Sept 3 September 1877  
General Sherman in 1877. Expedition to  
Pony

P

9th Nov 1877 am -  
General Sherman's  
to General Sherman  
Judge of the  
General Sherman

13th July 1878  
I amt given  
proceedings -

Cambria County Id:

at a Court of General Quarter Session of  
the Peace held at Ebersby in and

for said County on the 6th day  
of July A. D. 1877 Before the

Messrs John Dean Parolat, and John Morgan  
and John D. Thomas Esqrs. Assizes Judges.

The petition of divers inhabitants of Cambria  
County in said County having been presented

Representing that a Public Road Beginning at a  
Stump thence north West three degrees East thirty four

perches to a post thence north West as a half degree  
East seventy two perches to a Post thence north fifteen

degrees East Seventeen perches to a Post thence by  
David D. Jones lands north West two and a half

degrees East thirty four and five tenths perches to a Post  
thence north eight and a half degrees East forty two perches to a Post

thence north eight and a half degrees East thirty one perches to a  
Post thence South West seven degrees East fifteen

perches to a Post on the Ebersby and Snyplanna  
Public Road on the farm of David D. Jones

which road was surveyed by an Order of the Court on the  
7<sup>th</sup> day of April A. D. 1859. That said road has become

inconvenient unless and inasmuch as by having the Court to  
appoint suitable persons qualified according to law to

view said road and Enquire of the premises and make  
report of the same to the next Term of the Court

The Court upon due consideration had of the premises

do order And. Apprs William Lloyd John Hughes and  
G. J. Jones to view the road as before described.

And of all the persons named view the same  
And a majority of them agree that the said road  
shall be vacated. They also report the same to  
the next Court of General Terms less in the held  
for bank's lot and there in the report do not  
state that they have seen or approved a plan or plan  
and a copy of the Report with a Plan or map  
of the road so vacated with the names and  
distances.

By the Court.

Per M<sup>rs</sup> Cady on Feb<sup>ry</sup>

1874.

Order of Pass and Patent  
to the Lake Superior  
Com. Co. for Iron of Superior  
to the Lake Superior Com. Co.  
and a form relative to same.  
Dec. 3. 1874. —

Deans.

William Wright  
John Wright  
J. P. Jones.

9th Nov. 1874 con-  
firmed rules -  
Patterson  
Go

5 Dec 1874 Deans Cert to Com

Com.

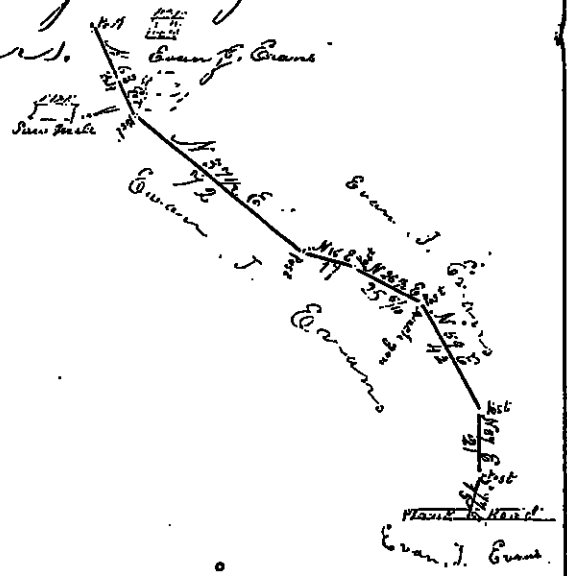
13th July 1878 confirmed absolutely  
Patterson

To the Honorable the Judges now composing a  
 Court of Quarter Session of the peace in and for  
 the County of Cambria at ~~Seven~~ September Term  
 A.D. 1877

We the undersigned Viewers met at time and place  
 appointed by public notice given of view, being duly  
 sworn or affirmed, did view said road, viz. beginning at  
 a point as near the place designated in your order as circumstances  
 permitted it, (stump dug out or rotted away) Running North sixty three  
 degrees East thirty four perches to post. Thence North thirty seven  
 and a half degrees Seventy two perches to post. Thence North  
 fifteen degrees East. Seventeen perches. Thence North twenty six  
 and a half degrees East twenty five <sup>3/4</sup> perches to post. Thence North  
 fifty nine degrees East forty two perches to post. Thence North  
 eighty seven degrees East twenty one perches to post  
 Thence South seventy seven degrees East fifteen perches  
 to <sup>post</sup> on Ebersburg and Susquehanna Plank Road. And in  
 our opinion the above described Road should  
 be vacated, believing that said road is not necessary  
 for public travel or as a highway, and is  
 burdensome to tax payers.

Witness our hands this  
 28<sup>th</sup> day of August, A.D. 1877.

W. S. Lloyd  
 John Hughes  
 G. P. Jones



6  
H. S. Lloyd 2 days Surveyor  
John Keigher 1 ..  
G. J. Jones 1 ..

1  
Amelia County ss.

At a Court of General Quarter Sessions of the  
Peace held at Ebensburg for said County  
On the 9<sup>th</sup> day of November A. D. 1877

Before the Honorable the Judges of the same Court.

The Petition of divers inhabitants of the  
Township of Camel and Parish of Cavertons was  
presented. Representing that they have under grant  
incumbered for want of a Public Road or Highway  
lead from a point on Church Street in the Parish  
of Cavertons. Beginning at a point near line of  
P. H. Stillmatter and John Plick to a point at or near  
the line of Andrew Miller and Martin B. Miller in Camel  
Township. And praying the Court to appoint proper persons to  
view and lay out said road.

The Court upon due consideration of the premises do  
Order and appoint Henry Scanlon, Albt. Palet and Dr.  
A. Luther to view the ground proposed for said road. Who,  
having been first duly sworn or affirmed according to  
law to discharge the duties of their appointment with  
fidelity are to go upon the ground proposed for said road.  
And if all the views view the same, and a majority  
of them agree that there is occasion for such road  
they shall proceed to lay out the same as a public  
to the wishes of the petitioners as may be having respect  
to the best good for a road and the shortest distance.  
And in such manner as shall do the best way of be-  
fitting the people. The persons interested in said road

Having previously given public notice by printed or written advertisements of the time and place when such views shall meet for the purpose of laying out said roads at least ten days before such term of meeting.


If the views aforesaid shall decide upon laying out said roads, it is hereby made the duty, to obtain from the persons who own the land the said roads my pass released from any damages they may incur to them from opening the same, and in every case where the owner of such lands refuses to release their claims to damages, the said views shall assess the damages, if any, and make report thereof to the majority of the views present, and transmit the same together with all claims to the Comptroller of the State to be paid in the said office.

And the said views shall make report of the proceedings herein to the next Comptroller of the State to be held in said County. Accompanying the same with a list or description of said roads and references to the impacts thereof to my pass. In which Report they shall state the total sum assessed: And also whether they judge the same to be a Public or a Private Road.

By the Comptroller  
R. W. Cogan Clerk

To the Honorable John Wren Esquire President Judge  
 and John Clauzaw and John Thomas Esquires his Associates  
 Judges now Composing a Court of Quarter Sessions and for  
 the Peace and for the County of Cambria at  
 Lewis Pa

We W<sup>o</sup> A Luther M Boslet and  
 Henry Scaulan Viewers appointed by the aural order of  
 Court do report That we gave Viewers of S<sup>o</sup>l<sup>d</sup> land  
 over which said road passes due and timely notice by  
 written hand bills of time and place of View. And after  
 all first being duly sworn according to law we proceeded to  
 the duties of our appointments and did View mark and  
 lay out the following for a Public road an high way viz  
 Beginning at a Point on Public highway leading from Borough of  
 Carrolltown to Gettysburg near line of Andrew Miller and Francis X  
 Strithmatter thence through land of S<sup>o</sup> X Strithmatter North  
 Eighty seven degrees West one hundred and fourteen perches to  
 Point on Church Street all of said laid out road is in  
 Borough of Carrolltown And we do further assess and  
 allow Francis Strithmatter a damage of Two hundred  
 and forty two dollars which will be done to his property by  
 opening of said road.



Witness our hands this 21<sup>st</sup> December  
 1877  
 W. A. Luther  
 Albert Boslet

Time

Amey Seaman Surveyor	3 days
Co. A Luther 6 Miles	1 "
M. Boslet 6 "	2 "
J. Seaman chainman	1 "
W. A. Seaman	1 "

1874

Order to View and Layout  
of Road from Connelton Am.  
to first in Canal through  
the line of school 'meas' to  
state of 'meas'.

Done:  
Henry DeLanor  
J. R. Pelt  
J. A. Smith.

W. G. Co. 11/16/50 L. 411.6

Pd  
Paid by J. A. Smith

3. Annual 1877 Col. 28.  
By 1878

Done by 14 Feb 1878  
to J. A. Smith  
J. R. Pelt

13 Feb 1878 Road and Conformation this road made  
the space 30 feet wide  
By the County  
2nd April 1878 road confirmed also  
County.

# Order in the matter of Sean Connors

And now to wit, 12<sup>th</sup> September 1877. The return of the Officers of the Election of the Township of Cleonfield, held the 3<sup>rd</sup> of September Inst., on the question of the division of said Township of Cleonfield being been laid before the Court, and it appearing to the Court that a Majority of the Votes taken at said Election are for a division.

It is ordered and decreed that the Township be divided agreeably to the lines marked out and returned, and it is further ordered that the name of the Township shall be Sean.

And it is further ordered and decreed that the Elections hereafter to be held in the said new Township shall be held at the Place known as the Richlands School House.

And further the Court appoints the following persons to hold the first Election therein, to wit; Hennies Causey Judge of Elections and Andrew Kopp and Joseph Fowler Inspectors of Elections.

By the Court.

J.H.C.

at L. J.

From the Record.

I Benjamin Moflgan Clerk of the Court of General Quarter Session of the Peace in and for the County of Cork. That the above is a true copy of the Order and Decree of the said Court in regard to the Election to be held for the Township of Sean.

Witness my hand and Seal of Office at Elgin 12<sup>th</sup> September 1877.

B. M. Moflgan Clerk.

1897

Dear Mr. J. C. Clark  
I have been very sorry to hear  
of the loss of your father  
I hope the Lord will  
comfort you.

Read

In the matter of the report of Viewers appointed  
to View lands and supply part of a public  
road leading from Beney's School house in Sumner  
Twp. Township to Postage Station in Washington Twp.  
Exceptum.

1<sup>st</sup>. The report of the Viewers is defective  
in that it does not show what part of  
the original road is vacated or if any  
part of it is vacated by them.

2<sup>d</sup>. The viewers do not appear to have  
taken the oath prescribed by the act of  
Assembly, and they have not discharged  
their duty in procuring releases from the  
owners of ripened lands through which the  
road laid as by their papers.

R. L. Johnson

Agree Elder

Attest for the State

Epstein's  
to my room in  
case and supply list  
I had looking for  
Dango before I  
to him he is  
Perry's letters  
probably made

Filed 2 August 1895

John Steer

Amherst County ss.

At a Court of General Quarter Sessions  
of the Peace held at Ebensburg for said  
County on the 27<sup>th</sup> day of February in the  
Year of our Lord One Thousand Eight hundred and  
Seventy seven. Before the Honorable John Dean President  
and John Managan and John D. Thomas Esqrs  
Assessors Judges.

The Petition of Residents of Amherst Township in said  
County was presented setting forth that a road has  
been laid out and returned for Public use in said  
Township, leading from a point at or near the Rail  
Road Crossing at Summit Hill and Jackson road,  
to connect with a Street on the South West side of  
a lot of Grounds of the Pennsylvania Rail Road  
Company in the Village of Summit Hill. And praying  
the Court to appoint Re. Viewers to view and locate the  
Same.

The Court upon due consideration had of the premises  
do order and appoint John Rohrbaugh, Simon Arnold  
and William Slyde Re. Viewers, who having been first  
duly sworn or affirmed to discharge the duties of  
their appointments with fidelity and to go on the  
premises, and if all the said Re. Viewers view the  
Same and a majority of them agree that there is  
occasion to change the location of said road, they  
shall proceed to do so as generally to the wishes of  
the petitioners as may be, having respect to the best

ground for a road and the shortest distance and in such manner as to do the least injury to private property. The persons interested in said Re. view having been by their Public notice by written or printed advertisements of the time and place when the said Re. view shall meet for the purpose of locating said road, at least ten days before such meeting.

If the views aforesaid shall decide in favor of locating said road, it is hereby made their duty to obtain from the persons through whom land the road may pass releases from any damages that may arise to them in opening the same. And in every case when the owners of such land refuse releasing their claim to damages, the said view shall assess the damages, and make report thereof signed by a majority of the views present, and transmit the same together with all releases to the next Court of Quarter Sessions to be filed with the papers relating to said road.

And the said views shall make reports of their proceedings herein to the next Court of Quarter Sessions to be held for said County, in which report they shall state whether they have been sworn or affirmed, and accompany the same with a Petition Draft of the courses and distances of the said road as well as the plot thereof. And shall also state whether they judge the same necessary

for a Public or a Private Road.

By the Auth.

P. W. Colgan. C. E. R.

1 Page.

Order to Pay - Views of Land

Leading from a first set of views of the  
land arising at different angles  
and to connect with the other views  
that will probably be of some use  
to the College of Surgeons.

R. E. Peacock

John Peacock  
Simon Stinson  
Mr. Lloyd.

March 5 1847

Order continued.

By the Court

James D. Underhill  
John D. Lewis  
Wm. Lloyd

Wm.

Amelia County ss.

At a Court of General Quarter Sessions of the  
Peace held at Elmhurst in and for said  
County on the third day of April A.D. 1874.  
before the Honorable the Judge of the same  
Court.

The Petition of divers inhabitants of Washington township  
in said County was presented setting forth that they  
labor under great inconvenience for want of a road or  
Highway to lead from the foot of Peans cr. H on the  
Old Postage Rail Road running in a north western  
direction through the Village of Skenebuck to a point  
near Nicholas Beck on the lands of the heirs of Paul  
George to intersect the line of road owned by James  
Cannon's Mill to the Cherry Creek on the Dumfries in  
allotted Township. And therefore praying the Court  
to appoint proper persons to view and locate the same.

The Court upon due consideration had of the  
premises do order and appoint M. J. McConnell  
Joseph Crisato and Peter Abhill to view the ground  
proposed for said road. who having been first duly  
sworn or affirmed to discharge the duties of their ap-  
pointment with fidelity shall proceed to view & view the  
same and if all said views view the same and  
a majority of them agree that there is occasion  
for such road they shall proceed to locate the  
same as agreeably to the desire of the Petitioners  
as may be, having respect to the best ground for a

road and the shortest distance and in such manner  
as shall do the least injury to private property.

The persons interested in said road having  
been notified by the County Clerk or Justice of the Peace  
of the time and place when such views shall meet  
for the purpose of having said view at least ten days  
before such meeting.

If the views aforesaid shall decide in favor of  
locating said road, it is hereby made their duty to  
obtain from the persons through whom lands the road  
may pass release from any damages that may arise  
to them from opening the same: And in every case  
when the owners of land refuse receiving their claims to  
damages, the said views shall assess the damages  
and make report thereof signed by a majority of them,  
and have with the same together with all releases to  
the Court of Quarter Sessions to be filed in said Court  
with the papers relating to said road.

And the said views shall make  
report of their proceedings herein to the next Court of Quarter  
Sessions to be held for said County, accompanying the same  
with a Plan or Draft of said road, with references to the  
improvements through which it passes. In which report they  
shall state that they have been sworn or affirmed, and also,  
whether they find the same necessary for a Public or  
Private Road.

By the Court.

P. M. G. an. Clerk

To the Honorable Judges within mention  
 we the persons appointed to view the above  
 mentioned land do report that after  
 being duly sworn according to law  
 that we have laid out - The following  
 described Road for public use beginning  
 at a point on Louisiana Road near  
 foot of Lane No 11 thence along the  
 Postage Road North six degrees west forty  
 five & one half perches to post thence  
 along line of Wm McGary & heirs of Paul  
 George North eighty eight & one half degrees  
 west twenty eight perches to a post thence  
 through line of Heirs of Paul George  
 North twenty & one half degrees west sixty  
 three perches to a thorn thence North sixteen  
 degrees west ninety four perches to line  
 between Mrs Leahy & Heirs of Paul George  
 thence by said line North eighty eight degrees  
 west fifty two perches to Louisiana Road  
 leading from Joe Corraids mill to cherry  
 Lane near Nicholas Behee, a draft of  
 which is hereto annexed Witness our hands this  
 24<sup>th</sup> day of May 1877

Wm L McConnell


John  
 Surveyor

Wm L McConnell 1 day 11 mile dist

Joseph Criste

Joe Criste 1 " 2 " "

Robt Oniel 1 " 5 " " Peter Ockell



We the undersigned assessors have assessed a damage of fifty dollars to the Property of Heirs of Paul George on account of opening the above Road through said Property

Jm L McNeill  
 Joseph Crist  
 Peter Kelly

**RELEASES.**

We, the subscribers, owners of lands through which the road above referred to will pass, hereby release all claims to damages that may arise from the opening of the same.

Witness our hands and seals, the 24<sup>th</sup> day of May in the year of our Lord one thousand eight hundred and Seventy Seven

Scaled and delivered in presence of us, James L. McNeill [SEAL]  
Robert C. Kelly [SEAL]  
William L. McNeill [SEAL]  
Anna J. McNeill [SEAL]

In the Quarter Session of Kanihina County

In the matter of the order view, <sup>vacate</sup> and survey part  
of a public road leading from Ebersting to Malmore

Excepting to the report of viewers upon the  
said order. —

1<sup>st</sup> The said report is erroneous in this, that said order  
directs to view and vacate from Owen Rowlands, to  
the Settlement School House, whereas the said view termi-  
nates at the land of Jos. J. Diamond's heirs, two miles and  
more short, or from the point mentioned in the order of Court.

2<sup>nd</sup> The said report of said viewers is erroneous and void  
because, the course and distance of the road vacated, is  
not accompanied with a draft, showing the course, and  
distance of the road vacated.

3<sup>rd</sup> The said view is erroneous in this, that it is not accom-  
panied with a draft showing <sup>all</sup> the names of the owners, and  
residences of the owners of lands through which said  
proposed new road is laid out.

4<sup>th</sup> That said new road is laid for three quarters of  
a mile along within "stone throw", of a public road long  
since laid out, and used as a Township road.

5<sup>th</sup> That said viewers have not admitted the damages to  
the owners of lands through which the same pass, who  
have not released the same.

6 The said report it is moved, be cause ~~no~~ notice  
was <sup>not</sup> given to <sup>all</sup> the owners of impured land, through which  
the said it laid out, and proposed to be opened.

A. M. Reade  
Atty. for Elizabeth Black  
Catherine Brunell.

Cambridge County N.Y.

Elizabeth Black being duly affirmed  
saith that the facts set forth in the foregoing report are  
just and true as she verily believes.

Affirmed and subscribed } Elizabeth Black  
before me this 1<sup>st</sup> Dec. 1877 }  
B. M. Colgan Prothy }

In the presence of

Ex-cepted to the report  
of persons wanting and  
supplying the road from  
Chenango to Warsaw

Filed 1. Dec. 1877

Reade

Exceptions to the report of the receivers to lay out  
and supply, a road leading from Coney's School  
House to Portage Station.

- 1<sup>st</sup> The report is irregular and erroneous, because  
the petition and order are to vacate and supply;  
but the view, or report does not vacate, or indi-  
cate wherein the road as viewed, is different from  
the previous road between the same points
- 2 That no notice of the time of the said view, was  
given to G. W. Kirby through whose improved land  
said road passes, in time to be present at said view.

G. W. Reese

Atty. for G. W. Kirby

Aug 30<sup>th</sup> 1875.

Cambridge County D.D.

G. W. Kerbey being duly sworn

says, that the facts set forth in the within exceptions  
are just and true.

Sworn and Subscribed

before me this 30<sup>th</sup> day of

August, 1875.

A. M. Colgan Notary

G. W. Kerbey

Ex cept ions to the  
report of the viewers to  
vacate and supply part  
of a public road from  
Kerby's School-House  
in Ferrisburgh Town-  
ship to Postage Station  
in Washington Township

Filed 30 Aug 1875

Read.

In the matter of the Report of Vennin to  
locate a road leading from South Fork  
to the Village of Sunnibel and Cayle Sp.

### Exceptions

1. - The proceedings are fatally defective  
in that the petition and order direct  
that the road shall be located between  
the termini, and thus interfere with the  
power and duty of the review.
2. - The review has returned two roads  
instead of one, which they have no  
authority to do.
3. - The review has not obtained releases  
from the owners of lands through which their  
road passes, and have not assessed damages,  
and are silent on this subject.

R. L. Johnson  
Cyrus Elder  
Attys for P. & R. Co.

Exhibit 8245.

Report of the  
and a man between

front of the

Sanitation in 1894

Bill of 9 chapters 1894

John  
G. ...

Columbia Court 2d

at a Court of General Quarts Session  
of the Peace held at Ector, Tex. on  
and for Columbia County on the  
4<sup>th</sup> day of June A. D. 1877. Before the Honorable  
the Judges of the same Court

The petition of John P. Hite and William Bracken  
of Blacklick Township in said County was  
presented. Representing that they contracted with the Com-  
missioners of said County for the Erection of a  
Bridge over Blacklick Creek at a new  
Thomas Duncan Mills. That they have com-  
pleted said Bridge according to the plans and  
specifications furnished by the said Commissioners  
and praying the Court for the appointment of a  
Judge to inspect the same and make report of

The Court upon due consideration of the  
premises appoints James Myers, Jr. Sheriff  
and John Ferguson to view and inspect said  
Bridges and make Report of the findings  
thereon to the said Court.  
By the Court.

Certified to June 1877

B. W. Logan Clerk

1874

Order to View Bridge

View Report upon  
Bridges built on  
Creek near New Haven  
16 June 1874 and Report  
to Court

View  
James Myers  
J. A. Shoemaker  
John Ferguson

12 June 1874  
Viewers Certified to Court  
This view from June 15th 1874  
Report of the within named  
Viewers is confirmed for as  
the same accords to the  
specifications of the  
contract and no order is made  
in regard to the additional  
compensation recommended  
by the viewers.  
By the Court  
J. M. O.  
Shoemaker

Blacklist Sup June 7/1874

In accordance with the order within  
of the Court. We the said viewers met  
and examined said bridge and found  
it all correct and according to the  
plans and specifications furnished.

We further believe the Contractors have  
not been fully rewarded for said work  
and are entitled to an additional sum  
of fifty dollars.

Sworn & subscribed  
before me this 7th day  
of June A.D. 1874  
Geo W Empefield

James Myers  
John Ferguson  
J. A. Shoemaker

Cambridge County, N.Y.

At a Court of General Sessions held at Chenoy in and for said County on the last day of July A. D. 1877. before Hon. John Dean Pendleton, and John McManagan and John D. Thomas Esqrs. Assessors Judges.


The Petition of divers inhabitants of Slipstream Hill Townships in said County was presented. Representing that a road was formerly laid out from a point on the Pultney and leading from Chenoy to Williams at or near the residence of Owen Penland to a point on said Pultney and near "Salem's School House" portion of which said Petitioners have been and are now incumbered and burdened and they pray the Court to appoint proper persons to locate and supply the same.

The Court upon due consideration had of the premises do order and appoint William J. McConnel James Gallaher and Ambrose Bramiff Viewers who, having first given due and legal notice of the time and place of the meeting by letters or printed advertisements; and having been first duly sworn according to law to do and charge the duties of this appointment and fidelity as to go on the premises and if all the said Viewers view the premises, and a majority of them agree that there is occasion to locate and supply said road. They shall proceed to do so; having regard to the best good for a road and the shortest distance, and in such manner as shall do the best injury to private property and as equal to the burden of the petition as may be.

If the Assessors aforesaid shall decide upon vacating and  
supplying said road, it is hereby made their duty to obtain  
from the person who has the land the sum of money to be paid  
from any damages that may arise to them in opening  
the same. And in any case where the owner of such land  
refuses releasing their claims to damage the soil their assessors  
the same and make report thereof signed as aforesaid of the  
Assessors present, and transmit the same together with all  
relates to the next Court of Quarts Session to be held with  
the papers relating to the said road.

And the said Assessors shall make report of the  
sums herein to the next Court of Quarts Session to be held  
for the said County, accompanied with the same with a Petition  
Draft as the same as do herein, and refer to the  
importance that shall be made in which report  
they shall state the sum to be paid as aforesaid and  
also with the Judge the Road necessary for a Public  
or Private Road.

By the Court

B. M. C. C. C. C. C.  


RELEASES.

We, the subscribers, owners of lands through which the road above referred to will pass, hereby release all claims to damages that may arise from the opening of the same.

Witness our hands and seals, the... 15<sup>th</sup>... day of... October... in the year of our Lord one thousand eight hundred and twenty seven.

Sealed and delivered in presence of us.

Wm. J. McCormell  
James P. Maher  
H. B. Brown

Francis Mullen [SEAL]

Peter Mullen [SEAL]

James C. Brown [SEAL]

[SEAL]

[SEAL]

To the Honorable Judges within named  
we the persons appointed by the within  
order of court do report that after  
being sworn according to law that  
we proceeded to fulfill the duties of  
our appointment; that we vacated  
the following portions of Said Road  
Beginning near Settemoyers School  
House in Summer Hill Township

thence South Eighty degrees east two perches  
thence North Sixty degrees east twenty eight  
perches thence North Seventy four degrees  
East Sixteen perches thence North forty  
degrees east Sixteen perches thence North  
fifty nine degrees East ten & one half  
perches

Then Beginning at foot of McDuns Hill  
North five & one half degrees east Sixty six  
perches thence North eleven degrees east  
fifty six perches thence North thirteen degrees  
East forty eight perches thence North twenty  
five degrees East twenty six perches thence  
North two degrees East Seventy four perches  
thence North thirty three degrees East Sixty  
five perches thence North ten degrees East  
forty two perches to a point near land  
of Joseph A. Diamonds Heirs for which  
we supply the following for Public use

Beginning near Settemoyers School House  
thence through land of Rev. Zahm North  
fifty five degrees east twenty three perches  
thence North sixty eight degrees east fifty  
four perches to old Road thence along  
said Road North fifty eight degrees east  
twenty four and one half perches thence  
North thirty seven degrees east twenty eight  
perches to post thence North thirty three degrees  
east thirty three perches to foot of McDunn  
hill thence leaving old Road & going through  
land of Jas McDunn North seventy seven  
degrees east sixteen perches thence North  
sixty nine degrees east ten perches thence  
North fifty four degrees east eighteen perches  
to Locust thence North fifty degrees east ten  
and one half perches thence North forty six  
degrees east thirty nine perches to Locust  
thence North fifty two degrees east twenty eight  
perches thence North thirty five & one half  
degrees east twenty six perches to Linn  
thence North twenty eight degrees east sixteen  
perches thence North eighteen and one half  
degrees east six & three tenth perches thence  
North fourteen degrees east six perches thence  
North thirty seven degrees east eight  
perches to post thence North twenty four  
and one half degrees west thirteen and

one half perches thence North twenty nine  
 degrees west fourteen & one half perches  
 to line thence North thirty degrees west  
 at two perches crossed line between  
 McDun & Heirs of D Black at twenty  
 three perches post thence North twenty four  
 degrees west eight and one half perches  
 to Sugar on line of Heirs of B Connolly  
 thence North four and one half degrees  
 East Seventeen and one half perches  
 thence North two degrees East fifty six  
 perches to land of Frank & P Muller  
 thence through said land North twenty  
 five and half degrees East Sixteen  
 perches to Henlock thence North twenty  
 two degrees East Eight and one fourth perches

thence North six degrees west twenty seven  
 and one fourth perches to locust thence  
 North eleven degrees west forty six perches  
 to point on old Road near land of  
 Heirs of Joseph A Diamond  
 a draft of which we have here unto annexed  
 Witness our hands this 15<sup>th</sup> Oct AD 1877

Wm J. McConnell  
 James Gallaher  
 Ambrose Boniff  
 Witnesses

Time			
Wm J. McConnell	3 days	4 mile	Direct
James Gallaher	2 "	1 "	"
Ambrose Boniff	2 "	1 "	"
Francis Muller	Chairman	2 days	
Wm	"	2 "	
Geo McDun	Assman	1 "	

W. S. Thompson  
4552 23  
School House

4568 511  
W. S. Thompson  
Old House

From - John

Geo. Thompson  
4588 241  
4596 38

4532 33

4576 16

4549 10

4541 18

4526 107

4545 39

John  
4511 3

John  
4511 3

Geo. Thompson

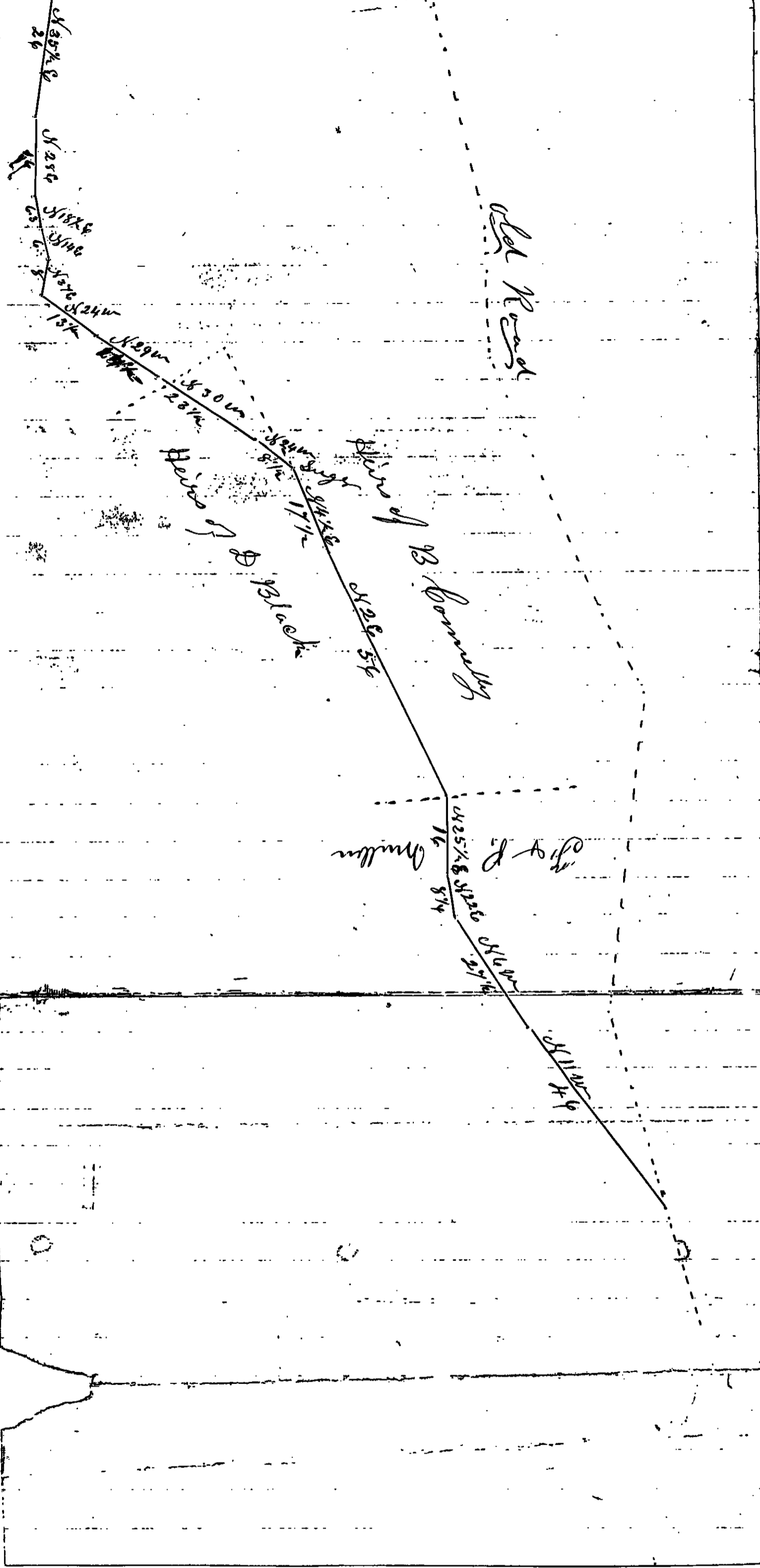
Geo. Thompson

Old Road

Part of B. Bennett

Part of P. Black

Part of J. Miller



# ROAD NOTICE.

Notice is hereby given, that the viewers appointed by the Court of Quarter Sessions, to view

~~the ground for~~ *vacate and supply part of a Public*  
*Road leading from Ebersting to Wilmore*

.....  
.....  
.....  
.....  
.....  
.....  
.....

will meet at the house of *James M. Burns* in the Township of *Summershill*  
~~aforsaid~~, on the *13<sup>th</sup>* day of *October*, 1877, at ten o'clock in the forenoon, for  
the purpose of viewing said ground.

*H. I. Cornell*  
*James Gallagher*  
*Ambrose Braniff*  
Viewers.

*Sept 25<sup>th</sup>* 1877.

1874

Order to view West and  
other parts of Park and  
land for Elm & Williams.

Filed Oct. 1874. as per  
Shannon and on all 5  
instruments.

View

M. J. H. Conner.

James H. Conner &  
Arthur Conner.

I understand 155 cent  
to next session -  
M. J. H. Conner.

10. Oct. 1873. Geo. W. Allen.

Secretary of Excelsior Hotel  
to G. W. Allen Esq.

Seeley

94 No. 1872 need to copy and make  
to be opened to the next session  
to be opened -  
13. 11. 1873 re-  
M. J. H. Conner -  
Arthur Conner

Columbia County ss.

At a Court of General Quarter Sessions  
of the peace held at Elmhurst in and for  
said County on the tenth day of July A.D. 1877.  
Before Hon. John Dean Pres. of and John Deane and  
John D. Thomas Esqrs. Assessors Judges.

The Petition of divers inhabitants of Chest Township  
in said County was presented. Representing that a Public Road  
leading from the State Road from Cherry Tree to Stillinger's  
at or near the line of Maple Brook to Elder Mill in said  
Township has become incumbered and burdensome to the Public  
Owing to the steep hills above the grade and impassable  
during the winter on account of being drifted all the time  
and praying this Court to appoint Deputies to view and locate  
and supply the same according to law.

This Court upon due consideration of the  
premises do order and appoint H. Scalen Esq. Deputies to view and  
locate and supply the same. And do supply the same  
where, after having first given due and full notice of fact  
of the above Administration of the law and place of the matter,  
and have first been duly seen or affirmed according to law  
to discharge the duties of their appointed and holden, and to  
go on the premises and proceed to view the same. And if all the  
said Deputies view the same and a majority of them agree  
that there is occasion to locate and supply the same.  
They shall proceed to do so as aforesaid to the extent  
of the petition as may be, having respect to the best  
ground for a road and the shortest distance as in and

measures as to do the least injury to private property.

If the Union refuse and shall decide upon  
Vacating and Supplying said road, it is hereby made the duty  
to obtain from the Union that when said road may pass,  
Released from any damages that may accrue to them from opening  
the same. And in any case where the Bureau refuse release of  
the claim to damages, the Union shall assess the damages,  
and make report thereof signed by a majority of the Union members  
and bear into the same together with all claims to the next  
Court of Quarter Sessions to be held within the proper locality to  
said road.

And the said Union shall make report of the  
same to the next Court of Quarter Sessions to be held for  
said County accompanying the same with a Petition and Draft of  
the same with the claims and demands and reference to  
the improvements that will be done thereon. In  
which report they shall state also that they have been seen in  
affairs. And also, whether they judge the same  
necessary for a Public or a Private road.

By the Court

P. M. Colgan, Clerk

Cambridge County ss.

At a Court of General Quarter Session of the  
Peace held at Eleanby in and for said  
County on the 9<sup>th</sup> day of November 1844 before  
The Honorable the Judges of the same Court.

The Petition of divers inhabitants of the  
Parish of Carull in said County was presented  
setting forth, that a road has long since been  
laid out leading from the Cherry Tree to Hillside  
Cree, part of which, beginning near the line  
of Jacob Skuber to a point at or near the line of  
James J. Thomas, has become useless incumbrance  
and burdensome to the inhabitants of said Parish. And  
therefore praying the Court that the same may be vacated  
according to law.

The Court upon due consideration of the premises  
did order and appoint Messrs Scanlon Michael  
Skuber and Julius Stick to view the said road.  
Who having been first duly sworn or affirmed according to law to  
discharge the duties of their appointments with fidelity. And to go upon  
the ground, and if all the said Petitioners view the same and  
a majority of them agree that the said road has become  
useless incumbrance and burdensome, they shall proceed  
to vacate the same: and make a report of their proceedings  
herein to the next Court of Quarter Session to be held in said  
County. In which report they shall state the time  
when they have been sworn or affirmed according to law. By the Court.

A. Mc. Callan. Clerk

1 Copy

Order to New and West  
Holt's Bank & Trust  
London from Henry  
to Messrs. E. & F.

Dear  
Henry Stanslow,  
Michigan Michigan  
James Street

Monday 26<sup>th</sup> Jan  
at 8 AM  
from the office to city & river  
address

not Paid to ~~Henry~~ 90<sup>th</sup> Street  
New York 1917

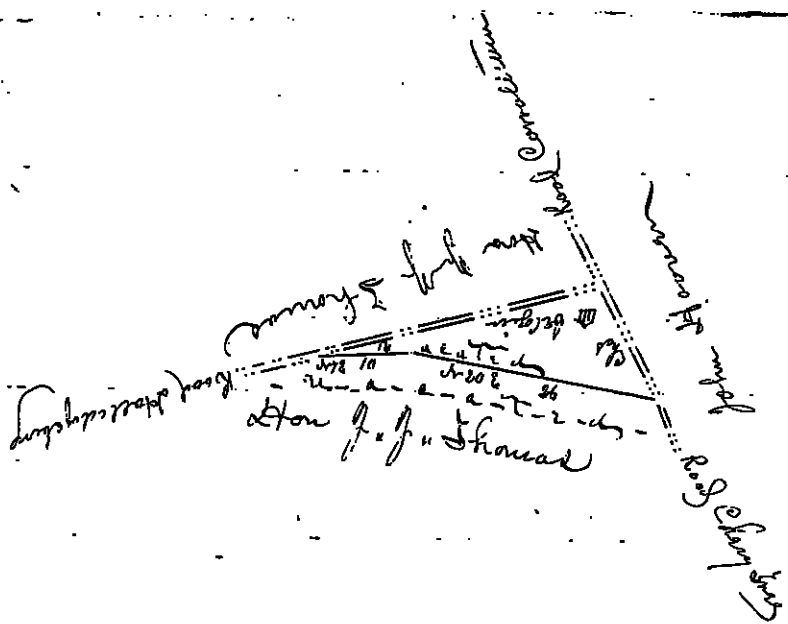
J. R. St. Louis

13 July 1878 Recd and confirmed  
No 20  
3rd April 1878 Confirmed also  
Holt's Bank  
London

To the Honorable the Judges within named  
now composing a Court of Quarters Sepins and for  
the Peace at Accrumbur Novm 26 1877

We the undersigned  
Jurers appointed by said Court do report that  
we met at time and place mentioned in public notice  
posted up and gone personally to owners of several lands  
through which road passes and after firsts all being  
duly sworn according to law we proceeded to the duties  
of our appointment and did view and locate the follow-  
ing parts of road leading from Cherry Grove to Hall-  
idayburg viz that parts beginning at mouth or intersection  
of road leading from Carrolltown to Chish Springs on corner  
of Honorable W. G. Thomas in Carroll Township three  
North seven degrees East ten perches three North twenty  
degrees East twenty six perches to intersection of same  
road leading from Moquins Mills to Carrolltown  
which parts of said public road we believe to be incon-  
venient and burdensome to the public and inhabitants  
thereabouts and in our opinion should be located  
Witness our hands this 26<sup>th</sup> November 1877

Henry Seacraft  
Julius Stish  
Michael Heber



**Good Notice**

Notice is hereby given that the jurors appointed by the Court of Quarter Session to view and locate the surplus part of a public road leading from Cherry Tree to Bolludayburg, beginning at or near line of Jacob Heibers to a point at or near line of J. J. Shuman in Carrolltownship will meet at the house of George H. Eick in ... Parish aforesaid on the 2<sup>d</sup> day of November A. D. 1877 at 8 o'clock A. M. for the purpose of viewing and locating said road.

November 16/8, 77

Harry Scudder  
 Michael Hooper  
 Julius Eick

State of Tennessee }  
County of Cambria } W

Before me a Justice of the Peace in and for said County  
personally came P. B. W. Dunlap who being duly sworn  
according to Law say that he served the within notice by Copy  
on Charles Leveger Just Thomas and posted up three  
notices, Nov 16, 1897 } Z

sworn and subscribed  
before me Dec 1<sup>st</sup> 1899 } J

Charles Dunlap

Just  
copy

Wm. Seaulake P.

1 July

Order to March 24<sup>th</sup> Capt  
Sally R. O. Spaulding  
New Price & Lane Mason in  
Chatham Jan 24<sup>th</sup>

Dear

Some other

Henry Miller 186

Daniel Morgan

94

Sumner

Adams County, Ill.

At a Court of General Quarter Session of the  
Peace held at Elvins on Monday the  
Third of September A. D. 1874. Before the

Honorable the Judges of the same Court.

The Petition of divers inhabitants of Adams Township  
in said County representing that they labor under great in-  
convenience for want of a Public Road or Highway to lead from  
Henry Popper Saw Mill to James Wissingers', and Praying the  
Court to appoint proper Men to lay out the same according to Law.

The Court upon due consideration of the premises  
do order and appoint Samuel Miller, Henry Popper and  
James Wissingers to view the ground proposed for the said Road  
who having first been duly sworn or affirmed to discharge the duties  
of their appointment with fidelity shall proceed to view the same  
and if all the said Men appointed view the same, and a  
majority of them agree that there is occasion for such Road, they  
shall proceed to lay out the same as aforesaid to the desire of the  
Petitioners as may be, having respect to the best good for a Road  
and the shortest distance and in such manner as shall do  
the least injury to Private Property.

The Law intended in said Road having passed give Publick  
notice of the time and place where the said Men shall  
meet for the purpose of locating said Road at least 10 days before  
such meeting.

If the Men so appointed shall decide in favor of locating  
said Road, it is hereby made their duty to obtain from the persons  
that who own the land they may pass release from any damage or

that may arise to them in opening the same. And in  
Every case when the owners of such lands refuse to release  
their claim for damages, the said Jurors shall assess the  
damage and make report thereof signed by a majority of  
the Jurors present and lay out the same together with all  
charges to the next Court of Quarter Sessions to be held for  
the said County to be kept in said Office with the papers relating to  
said road.

And the said Jurors shall make Report of their proceedings  
therein to the next Court of Quarter Sessions to be held for said  
County, accompanying the same with a Petition Draft of  
said Road with the names and distances and value of the  
improvements through which the said road may pass. In which  
Report they shall state the the how far same is afforded; and  
also whether they judge the said Road necessary for a Public  
or Private Road.

By the Court,

P. M. G. G. G. G. G.

To the Judges of the Court of  
Quartersessions of the Peace in the within  
or annexed order named

We, the subscribers, the persons appointed  
by said Court, to view and lay out the  
road therein mentioned, report that public  
notice having been given by written advertisements  
of the time and place when they would meet  
for the purpose of discharging their duty accord-  
ing to law; and that having been severally  
sworn or affirmed in the manner and form  
prescribed by the said order; that all of said  
Viewers to wit S. W. Miller, Daniel Wisinger and  
Henry Toppen met at the time and place  
advertised; and having viewed the ground  
for the proposed road, as within directed, We  
and all of us concurring are of opinion  
that there is no occasion to lay out the same

Witness our hands and seals the  
tenth day of October A.D. 1877

S. W. Miller 8 miles

1 day \$4.80 S. W. Miller su Seal

one day each

1 day \$2.00 Daniel J. Wisinger Seal

1 day \$2.00 Henry Toppen Seal

Witness

Report of  
wood view  
Adams to  
from  
Henry Tappan's sawmill  
to Samuel Wisinger

Filed 3 December 1877

13 July 1878 Reas and confirmed. He'd's and others  
He should 30 feet wide. By the Court.  
3rd April 1878 confirmed by the Court  
By the Court

# ROAD NOTICE.

Notice is hereby given, that the viewers appointed by the Court of Quarter Sessions, to view

the ground for a vacate and supply a Public road leading from a point on the state road leading from Cherryston to Hollidaysburg at or near the line of Michael Bush's Chest land to a point at or near a point at Elders Mills (was Thomas) in town and County of Cambria,

will meet at the house of Thomas Ott in the Township of Chest

aforsaid, on the 20<sup>th</sup> day of August 1877, at 9 o'clock in the forenoon, for

the purpose of viewing said ground. and vacating and supplying same

Henry J. Scanlan  
Anthony Amara  
Nicholas Kelfick

Viewers for

J. H. Scanlan Atty  
for petitioners

August 6<sup>th</sup> 1877  
J. H. Scanlan



Know all men by these presents that we

of Christ Township in County of Cambria and State of  
Pennsylvania for divers good causes and considerations and  
especially for the consideration of the advantages to be derived  
by us from the road passing through our land as located  
this day in pursuance of the aforesaid order of the Court of  
Quarters Superior of Cambria County have assumed and taken  
and quit claim and by these presents do remise release  
and quit claim unto John Campbell Res. S. G. Gandy and  
Josiah B. Parrish Commissioners of Cambria County  
and to their Successors in Office all damages which  
may or can accrue to us for or by reason of the location  
or construction of said road

Witness our hands and seals

this                      day of August A.D. 1879

Signed, Sealed and delivered  
in presence of

Seal  
Seal  
Seal  
Seal  
Seal  
Seal  
Seal



To the Honorable John Swan Esquire President  
Judge and John Seligson and John H Thomas  
Esquires his Associate Judges now Composing a Court  
of Quorum, Seized and for the Peace in and for the County  
of Cambria at September Term A.D. 1877

And the undersigned viewers do report that after <sup>due and</sup> timely notice  
of time and place was given to owners of <sup>of</sup> Seated land thro-  
ugh which road was located and supplied a copy of  
said notice is hereto attached and after first being  
duly sworn according to law we proceeded to the  
duty of our appointment and did view and locate  
the following parts of said road in consequence of two  
several steep dangerous hills viz Beginning at a Post in  
said road on farm of John Hoover in Chest Township three  
South thirty three and one half degrees East twenty two perches  
three South eighty four degrees West six perches three South  
twenty two degrees East six perches three South fifty eight  
degrees East four perches three South four perches three  
South eighty four and one fourth degrees West thirty one perches  
to Point on State road from Hallidayburg to Cherry Tree  
on farm of Michael Bush in Chest Township in said County  
of Cambria the grade on the parts exceeding that allowed  
by Act of General Assembly in such cases provided  
and supply the same as follows for a public road or  
highway viz Beginning at a Post in said road on farm  
of John Hoover in Chest Township three South sixty  
three and three fourths degrees East twenty perches Post

Three South thirty six and one half degrees East Six  
 perches Three South thirty degrees East Six perches  
 Three South Eight and one half degrees West Eight  
 perches Three South thirty four and one half degrees  
 West Eight perches Three South seventy three degrees  
 West four perches Three South forty one one and one half  
 degrees West Eighteen perches Three North Seventy  
 seven and one half degrees West twenty four perches to  
 Point in State road leading from Baldwinsbury to  
 Cherry Tree on farm of Michael Bush in Chest Township  
 And we do further award a damage to John  
 Hoorn of Fifty dollars also a damage to Michael  
 Bush of Seventy five dollars in being improved land  
 of their through which said road passes See Draft  
 hereto annexed.

Witness our hands this 20<sup>th</sup> August 1877  
 Henry Seaulau  
 Anthony Anna  
 Nicolas Helfrichs

J. W. Seaulau Chairman 1  
 W. A. Seaulau " " 1  
 Francis Hoorn " " 1

Line

H. Scullow Surgeon 10 Mile 2 days

A. Amos " " 1 "

N. Helfrich " " 1 "

J. R. Scullow Choir. Man 1 "

W. A. Scullow " " 1 "

J. Francis Hoover Age Man 1 "

1897

Order to Miss Parrot and  
Sally as per letter from  
H. H. King's farm

Order to Miss Parrot and  
Sally as per letter from  
H. H. King's farm

Order to Miss Parrot and  
Sally as per letter from  
H. H. King's farm

Order to Miss Parrot and  
Sally as per letter from  
H. H. King's farm

Order to Miss Parrot and  
Sally as per letter from  
H. H. King's farm

Order to Miss Parrot and  
Sally as per letter from  
H. H. King's farm

Order to Miss Parrot and  
Sally as per letter from  
H. H. King's farm

Order to Miss Parrot and  
Sally as per letter from  
H. H. King's farm

Order to Miss Parrot and  
Sally as per letter from  
H. H. King's farm

Order to Miss Parrot and  
Sally as per letter from  
H. H. King's farm

J. P. Dale

15th July 1897 Confirmed absolutely  
Bathurst

18th July 1897 Damages Confirmed to Commence  
Recorded in Road Book No. 11. 3 days ago