

Cambria County, Pa.

At a Court of General Quarter Sessions of the Peace in and for said County held at Ebensburg on the 6th day of November 1844 Before the Honorable John Deaw, President Judge and Rees J. Lloyd and John Blauagan Associate Judges. The petition of Jacob Wentzel was presented setting forth "That a public road beginning at the School House in New Germany and running to a point on the Public road leading from Jackson Township to Summerhill on the farm of John Peck, was lately opened through the land of your petitioner within one year last past: that he has sustained great injury thereby in the occupation of his land, and praying the Court to appoint six disinterested persons to view the premises and assess the damages, if any, which the petitioner may have sustained &c.

The Court upon due consideration had of the premises did order and appoint Geo. C. K. Fisher, Thomas Davis and Charles Moore to view the same, who after having first been duly sworn or affirmed according to law to discharge the duties of their appointment with fidelity, are to view and adjudge the value of so much of the petitioners lands as are taken up and occupied by the public road aforesaid, and are to take into consideration the advantages as well as the disadvantages which may have accrued to the petitioner from the opening of said road. The viewers aforesaid are to make report of their proceedings herein to the next Court of General

Quarter Sessions of the Peace to be held for Cambria
County in which report they are to state distinctly that
they have been severally sworn or affirmed.

And on the 10th Feb'y 1845 said View was continued to same
Viewers,

And on the 3 April 1845 was continued to same Viewers

By the Court

J. M. Colgan, Prothy

We the undersigned, Viewers named in the within
order, having been duly sworn and affirmed
according to law, to perform the duties impartially
and according to the best of our judgment, do
report, that we viewed the premises named therein;
and value the amount of damage to Jacob Montzels
the petitioner at "Five Dollars"

Witness our hands June 11th A.D. 1845

Viewers
Geo. C. K. Zahnd 1 day
Thomas Davis 1 "
C. B. Moore 1 "
Milroy 14 M. circled

Geo. C. K. Zahnd
Thomas Davis
C. B. Moore

July 30 1895
By the Comr

1895

Under the provisions of the
Act of the 14th of March 1875
by which the opening of
public lands through this
land

vested in the
1895

Thomas Davis
Charles Moore

Wm. McLaughlin 904

1895

1895

James H. ...

21 June 1895

And now June 3, 1895 Veris witness named ...
and appeared before me

H. Kinkadee J.P.

Cambria County, Pa.

At a Court of General Quarter Sessions
of the Peace held at Ebensburg, for said
County, on the 14th December, 1874, Before
the Honorable Judges of the same Court.
Upon the petition of divers citizens of Blacklick Township
in said County, representing; "That it is necessary that a new
bridge over Blacklick Creek in said Township, at the point
where the public road, commonly known as the Clay Pike,
crosses said stream, near the mills of Thomas Duncan. The
bridge now at said point being in such a state of dilapidation
as to render it unsafe. And that the erecting of said bridge
will require more expense than it is reasonable the said township
of Blacklick should bear. The petitioners therefore pray the
Court to appoint three disinterested persons qualified according to
law to view the place proposed for said bridge and inquire
whether such bridge is necessary and whether it would be
too expensive for said Township of Blacklick to bear and
make report of their proceedings at the next Term &c.

The Court upon due consideration had of the
premises do order and appoint John Singer, Henry Apple
and Henry Scandaw, who after being respectively sworn or affirm-
ed to perform the duties of their appointment with fidelity are
to view the place proposed for said bridge, and if all the
viewers appointed view the same, and a majority of the
said viewers agree that there is occasion for such Bridge,
and that the expense of erecting the said bridge would be
more than it is reasonable the said township of Blacklick

should hear, they are to make report accordingly to our next Court of Quarter Sessions to be held for said County

The persons interested in the said Bridge having previously given public notice by written or printed advertisements of the time and place where the said viewers shall meet for the purpose of viewing said Bridge at least ten days before such meeting

By the Court.
P. McElgan C. J.

To the Honorable the Judges within Ward

As the subscribers

persons appointed by the Court to view the place proposed for the bridge in the within order mentioned respectfully report That having been present together with John Singer Henry Hopple and Henry Scaulau met at the time and place according to notice given and having all first being sworn and affirmed according to law in pursuance of said order we have viewed the premises aforesaid and are of the opinion that a bridge over Blockley Creek at the place where the Clay Pike from Eberburg to Indiana Crosses the same is necessary and that the erecting of such a bridge would be attended with more expense than is reasonable the said Township should bear the same Beginning at West Butternut three South Eighty five East fifty feet to Eastern Butternut on the bed of Clay Pike above named

John Singer 12 miles & 1 day
Henry Hopple 18 " " 1 "
Henry Scaulau 18 " " 3 days

Witness our hands this 18th May 1875

John Singer
Henry Hopple
Henry Scaulau

To the Honorable the Judges of The
Court of Quarter Sessions of Franklin Co,

The petition of John B. Hite
and William Bracken of Blacklick
Township respectfully represent
that they contracted with the Commission
of said County for the erection of
a bridge over Blacklick Creek
at or near Thomas Gleasons Mills.
That they have completed said
bridge according to the plans and
specifications furnished by the
said Commission, and pray the Court
for the appointment of one or more
to inspect the same and make
report. & They well ever pray

William Bracken
J. B. Hite

Johns of the B. & O.
and Washington for the
approval of services
to repair the bridge,
needed on the street
west of Union Mills
& made report

4th June 1877

James Myers

J. A. Woodman

John Ferguson

appointed Com-
missioner, subject

to report -

By William

S. J. 1877 and made at
to Ohio

William

Columbia County, N.Y.

At a Court of General Quarter Sessions of the Peace held at Oberlinburg, in and for said County, on the 2nd day of April 1875, before Honorable John Deaw President Judge and Res J. Lloyd and John Managan Esquires Associate Judges.

The petition of divers citizens of Munster Township was presented setting forth "That a new bridge is much wanted over Mullins creek at the place where the public highway from Oberlinburg to Crisson crosses the said creek in the township aforesaid; the present bridge being rotten and unsafe for travel; and that the expense of erecting said bridge would be too heavy and burthensome upon the inhabitants of said township, and praying the Court to appoint proper persons to view the premises and to take such order on the subject as is required and directed by the Act of the General Assembly in such case made and provided &c.

The Court upon due consideration had of the premises do order and appoint James J. Kaylor, Geo. C. N. Zahm and James Tury to view the place proposed for said bridge, who having been first duly sworn and affirmed to discharge the duties of their appointment with fidelity, are to view the same and if all the viewers appointed view the same and a majority of the viewers agree that there is occasion for such

bridge and that the expense of erecting such a bridge would be too burthensome for said township to bear they are to make report accordingly and the viewers are further authorized to examine the route of the road crossing the creek over which said bridge is prayed for, and if in their opinion a change or variation in the location of said bridge, or in the bed of the road would be an improvement and saving of expense in the erection of said bridge, they are to make report thereof and cause such variations as aforesaid to be accurately surveyed and a map or plat thereof to be made which shall accompany said report. The report aforesaid to be made to the next Court of Quarter Sessions to be held for the said County. In which report they shall state that they have been sworn or affirmed according to law.

By the Court
D. McColgan
CLK D. S.

The within named viewers sworn before me June 5th A.D. 1875

James Dunbar, J. P.

To the Honorable the Judges of the Court of Quarter Sessions of Cambria County.
We the Subscribers persons appointed by the Court to view the place proposed for the bridge in the within order mentioned respectfully report. That having been present at the view of the place proposed for the bridge within mentioned and having all been first severally sworn in pursuance of said order we viewed the premises aforesaid and are of the opinion that a bridge over Mullens creek at this place where the public highway from Crisson to Ebensburg crosses said creek is necessary and that the erecting of such a bridge would be attended with more expense than it is reasonable that the township of Munster should bear.

Witness our hands this fifth day of June A.D. 1875.

Viewers
James J. Kaylor 1 day
Mileage 14 m. cir.
James J. Jurey 1 day
Mileage 11 m. cir.
Geo. C. K. Zahm 1 day
Mileage 11 m. cir.

James J. Kaylor
James Jurey
Geo. C. K. Zahm

1845

Order to view of the
to make of a bridge
on the river in Cambridge

Witness my hand
this 1st day of June

1845

James F. Raylor
The Clerk of the Court

James Henry

Wm. W. Woodman

View Certified to Commissioners

Charles S. Woodman

To the Honorable the Judges of the Court of
Quarter Sessions of Cambridge County and fine session,
The Grand Jury of said County respectfully certify
that after a full investigation of the case
presented by the annexed petition asking the
County to build said bridge we deem it
expedient to grant the prayer of the
petitioners

By a majority of the Grand Jury

Jacob H. Luster Foreman

and supplied, and if all the viewers appointed
view this same, and a majority of the said viewers
agree that there is occasion for vacating and supplying
said road, they shall proceed to vacate and
supply the same as agreeably to the wishes of the pe-
titioners as may be, having respect to the best ground
for a road and the shortest distance.

manner as to do the least injury to private prop-
erty. The persons interested in said road having previously
by given public notice by written or printed adver-
tisements of the time and place where the said
viewers shall meet for the purpose of locating said
road at least ten days before such meeting.

If the viewers aforesaid shall decide in favor of
vacating and supplying said road, they shall make
duty to obtain from the persons through whose lands the
road may pass, releases from any damages that may
arise to them in opening the same; and in every case
where the owners of such lands refuse releasing their
claim to damages, the said viewers shall assess the
damages and make report thereof signed by a majority
of the viewers present and transmit the same together
with all releases to the next Court of Quarter Sessions,
to be filed in said office with the papers relating to said
road. And the said viewers shall make re-
port of their proceedings herein to the next Court of
Quarter Sessions to be held for said County, accompa-
nying the same with a plot or draft of said road
with reference to the improvements through which it

District Court of Cambria County, Pa.

3 at a Court

of Quarter Sessions of the Peace of the District Court of
Cambria County, held at Johnstown on the first Monday of
April A. D. 1875. Before John F. Burns R. B. Cagley
& M. W. Kim Judges of the said Court, upon the petition
of Dues inhabitants of the township of Levenshough in said
County. Respectfully sheweth that there is a road which has
long since been used from Davis Horners house in said
Township to a private road which starts at William
Brademans and runs to a water trough in said township.
Again Petitioners humbly conceive a part of first mentioned
road is now become inconvenient & burdensome to the public
hence they pray your Honor that part of said road
running from the land of Davis Horners to a point on
the private road aforesaid be vacated and supplied
The Court refused to do consideration do order and appoint
Henry Custer, Thomas Anthony, Thomas M. Carol
viewers who after respectfully sworn or affirmed
to perform the duties of their appointment with impartiality
and fidelity are to view the road on the said petition
to be vacated and supplied and to consider and judge
whether it is become useless inconvenient or otherwise
and if they or any two of them view the said road
and any two of the actual viewers that the same is
become useless inconvenient or otherwise they shall
view and lay out the same and assess damages that
may be sustained by the Owners of lands that the same may
pass through they shall make report accordingly at
our next court of Quarter Sessions to be held at Johnstown on
the first Monday of July 1875. By the Court


Samuel Meating clk

may sustain by the Owners of lands that the same may
pass through they shall make report accordingly at
our next court of Quarter Sessions to be held at Johnston on
the first Monday of July 1875 By the Court
Samuel Weston clk

To the Honorable the Judges within
Name
Do the persons appointed by the within
order of Court to vacate and survey
the Road therein mentioned after
being duly sworn according to law
do report that in pursuance of said
order we viewed that part of the
Road proposed to be vacated and
we find the same to be Injured and
Burdensome to the Owner of the Land
through which the Road passes and
that we viewed and laid out and
do return for private use the following
Road Beginning at a point on said
Road near the House of William
Bradynyre in Bonemaugh Township thence
along by
Road leading to water trough south
fifty one and a half Degrees west
Twenty one perches to a post thence
south thirty nine and a half Degrees
west at two perches, land of John
Swatman, eight perches land of
Joseph Hagley twenty two and a half perches
post, thence by line of Joseph Hagley and
Frederick Fishier south thirty three
and a half Degrees west twenty five
perches to a point on the said private
Road making making 68 1/2 perches
at which is hereout more

At which of is herent men
 having given said a lawful notice to the
 of the land through which the proposed Road
 pass us on Saturday the 19th Day of June 1875
 case Frederick Fleskauer in said Township to
 their Claims for Damages if any the sum
 of vacating and supplying said Road
 what man appeared and said he claimed no
 Deduct Helen also appeared and claimed
~~no~~ and we find no damage to any of the other over the land
 & our hands 19th Day of June 1875

Thos M'Connell
 Henry Custer



Notice

Frank Dulin, John Schmatman, Frederick Flesher, Joseph
Heagly, by his agent, Joseph Nichols - You and each of you
are hereby notified to meet ^{us} the assess appointed by the Judges
of the District Court of Connelley County, to view, to call and supply
a public road in Connelley County, beginning at a point
on a road near the farm of Mr. Budmeyer, thence to a road on
the land of David Hombler, at the house of Frederick Flesher,
in Connelley County. On Saturday the 19th inst at one
o'clock of said day, to present any claims you or either of
you may have for damages by reason of the change in
said road made by us.

Johnston June 7, 1875

Thomas Arthur
Geo. M. Cancell
Henry Lester

order to vacate and
apply and lay out
part of a road in
Cromagh Township

James

Henry Carter

James Anthony

James W. Connell

July 21 1876

The dector

By the Court

By the Court

W. H. C.

And now by 6th July 1875
Report read and confirm
wise. And order to lay
over section the next term
width of road to be 20 feet
By the Court

and now Nov 4th 1876
Continued

By the Court

4th July 1876, each

ordered to be placed

in argument last

for James Jones

next By the Court

18th May 1876

And By the Court

To the Honorable John Bean Esquire
President Judge and R. J. Lloyd and John Flanagan Esquires
his associate Judges now composing a Court of Quarter
Sessions and for the peace in and for the County of Cambria
at Scranton Penna. 1875

We the undersigned appointed
viewers do report that after first being duly sworn and
sworn according to law we have viewed the ground pro-
posed for said road and did view mark and lay out the
following for a Public Road or highway viz Beginning at a point
on Frankstown road near Camp School House in Summerhill
Township Thence North Eleven degrees West Ten perches Thence North
fifty seven degrees East one hundred and thirty two perches Thence
North fifty degrees East thirty to perches Thence North thirty nine deg-
ees East thirty seven perches Thence North thirty two degrees East Eigh-
teen perches Thence North thirty three degrees East eighty four perches
Thence North forty one degrees East eighteen perches Thence North thirty
four degrees East thirty five perches Thence North sixty nine degrees
East forty one perches Thence North sixty six degrees East forty two
perches Thence North eighty four degrees East seventeen perches Thence
North fifty eight degrees East twenty two perches Thence North fifty
degrees East sixty one perches Thence North thirty three degrees West
thirty four perches Thence North thirty eight degrees East forty two perches
Thence North fifty degrees East twenty six perches Thence North twenty
nine degrees East sixteen perches Thence North eighteen degrees East
twelve perches Thence North six degrees East ten perches Thence North
four degrees West eight perches Thence North twenty one degrees
East fifteen perches Thence North fifty six degrees East one hundred

and two perches Thence North four degrees East crossing the
Pennsylvania Rail Road Six perches Thence South Eighty Nine
degrees East Ninety perches Thence South Eighty Seven degrees
East Sixty perches to Portage Street near Portage Station on
Pennsylvania Rail Road in Washington Township being in
our Opinion highly necessary to accommodate the public Trade
And locate the following parts of said old road viz
Beginning at a point on said road on land or farm of
Edward McBlade North two degrees East forty nine perches
Thence North Eighteen degrees East twenty four perches to point
in said old road as monument and benchmark to the
inhabitants throabouts and public Trade

Witness our hands this 15th November 1875
Charles McManamy
A Juror
Henry Scoullay

Henry Scoullay 3 day 38 Miles
Chas McManamy 1 " 13 "
Augustus Purbin 1 " 15 "

In the Matter of the Report of the viewers laying
out a private road upon the petition of John I.
Rees, and confirmed vide, 29th Oct. 1875.

Ex ceptions.

1st That notice was served on Isaac Mahan, that said
view would be held at 10:00 clock A.M. on the 31st of
August 1875; but that said view was actually
made, and the viewers returned to the house of
Isaac Mahan at a quarter before ten, A.M. that day
and that thereby the owner of the land through which
the said road passed, was prevented from being present
at the said view; that said road if confirmed and
opened will do great and serious injury to the lands of said
Isaac Mahan; that said road cuts the said land almost
diagonally from the public road leading through the said
land of Isaac Mahan; and that said John I. Rees can
reach his own land, within four rods, by continuing along
the said public road, to a point opposite his said land,
and thereby avoid all injury to the said Isaac Mahan;
that the said Isaac Mahan intends to commence clear-
ing his land through which said road is laid out in
a few years; and that said John I. Rees would only have
nine rods further to reach his land, by continuing on the
said public road to the point aforesaid, than by the new
road as now laid out.

2. That said viewers ran past the point of terminus mentioned in the petition and order to open, several rods, and terminated said road at a stone-pile, or "stones", as described in the view.

Geo. M. Reade
Atty. for Isaac Mahan.

Cambria County N.H.

Isaac Mahan being duly sworn saith that the facts set forth in the foregoing exceptions are just and true as he verily believes.

Sworn & subscribed before me.

this 5th Nov. 1875

J. M. Colgan
Notary

1875

Exceptions to Order to View
and lay out a Private Road
leading from a point in Township
Public Road from the Town-
ship down Can. bro & Louisiana
Township to Beulah commencing
at the end of the
line of John J. Revere &c

Filed 4th Nov. 1875

Reade

To the Honorable John Cross Esquire President Judge and
R. J. Boyd & John Slaughter Esquires Associate Judges now Compe-
aring at Court of Quarter Sessions and for the Peace in and for
the County of Cauchina at September Term A.D. 1875

We the undersigned Jurors do report that after first being sworn and
sworn according to law we viewed the grounds and did view
marks and lay the following for a public road, being in our opinion
necessary to accommodate the public travel viz beginning at a
point on the Smithstown road near Camp School House
in Durmurehill Township thence North Eleven degrees West ten
perches thence North forty seven degrees East one hundred and thirty
two perches thence North fifty degrees East thirty two perches
to Post thence North thirty nine degrees East thirty seven perches
thence North thirty two degrees East Eighteen perches thence North
thirty three degrees East Eighty four perches thence North forty one
degrees East Eighteen perches thence North thirty four degrees
East thirty five perches thence North sixty nine degrees East forty
one perches thence North sixty six degrees East forty two perches
thence North eighty four degrees East seventeen perches thence
North fifty eight degrees East twenty two perches thence North
fifty five degrees East sixty one perches thence North thirty three
degrees West thirty four perches thence North thirty eight degrees
East forty two perches thence North fifty degrees East twenty six
perches thence North twenty nine degrees East sixteen perches
thence North eighteen degrees East twelve perches thence
Six degrees East ten perches thence North four degrees
West eight perches thence North twenty one degrees East
fifteen perches thence North fifty six degrees East

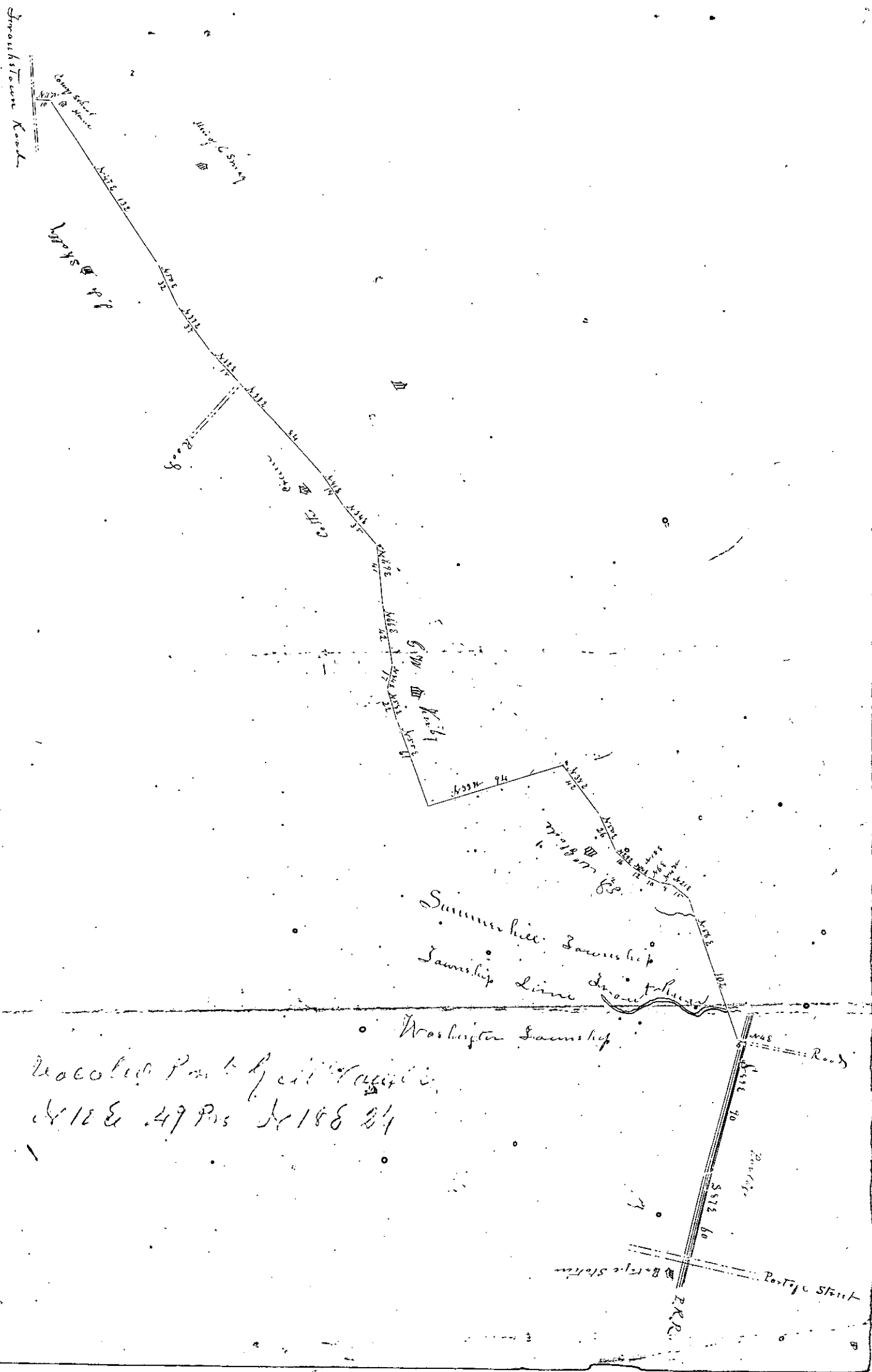
and hundred and two perches to Post. Thence North four
 degrees East Sixty perches Crossing the Rail Road thence
 South Eighty nine degrees East Ninety perches thence South
 Eighty seven degrees East Sixty perches to Post and Postage
 Street near Postage Station on Pennsylvania Rail Road
 in Washington Township And further its being made
 known to said Owner that due and true notice was
 of time and place of said Sale by the Supervisors of
 said Township and no owner of improved land
 over which said Road passes or did demand any dam-
 ages by reason of said road as laid out Except
 Henry Allenbaugh and to him the Owners in
 their Opinion if it does crop any of his lands is a
 public benefit to him and he should have no damage
 in consequence of said road as other Settlers in said imp-
 roved ask no damage for their lands as they consider
 the road as laid out of public benefit to them all

Witness our hands this 6th July 1875

Henry Seaulon
 A. Burbie
 Charles McManamy

June

Henry Seaulon	3 days	38 miles
A. Burbie	1 "	13 "
C. McManamy	1 "	11 "
Joseph Stal	Chairman	1 day
Joseph Wright	" "	1 "



Recollected Part of old Survey
 N 10 E 49 P 188 24

Warren County, N. C.

At a Court of General Quarter Sessions of the Peace held at Ebensburg in and for said County on the 3rd day of October A. D. 1843 Before Honorable Res. J. Lloyd & John Managan Associate Judges.

The petition of divers inhabitants of Summerhill Township was presented, Representing that a road has long since been laid out from Corners School House on the Frankstown road in Summerhill Township to Portage Station in Washington township, a portion of which road the petitioners conceive, has become useless, inconvenient, and burdensome to the inhabitants of said Township. And therefore praying the Court to appoint suitable persons to vacate said portion of the road agreeably to the Act of Assembly in such case made and provided.

The Court upon due consideration had of the premises did order and appoint Thomas McCoull Esq, Edward Richy and Jesse McCough to view the portion of said road proposed to be vacated, who having been first duly sworn and affirmed to perform the duties of their appointment with fidelity are to view that part of said road proposed to be vacated. And if they shall agree that the same has become useless, inconvenient and burdensome they shall so report, and supply the same as agreeably to the desire of the petitioners as may be, having respect to the best ground for a road

and the shortest distance and in such manner as to do the least injury to private property and make report of their proceedings herein to the next Court of Quarter Sessions, accompanying their report with a plot or draft as well of the road vacated as of the part supplied with reference to the improvements through which said road runs.

By the Court

And the said viewers afore named did on the 11th February 1874 make report of their proceedings in the premises, which said report was on the said 11th February 1874 confirmed *hinc* and ordered to be opened 30 feet wide

By the Court

And on the 2d April 1874 was continued until next Term

By the Court

And on the 5th August 1874 was confirmed absolutely

By the Court

And on the 7th day of February 1875 the Court upon due consideration had of the premises, do order and direct that the Report and all proceedings be set aside, and appoint Henry Scoulan, Augustine Durbin and Charles McManamy to view the road in said petition prayed to be vacated and to consider and judge whether it has become inconvenient and burdensome. The said viewers after having first been duly sworn or affirmed to perform the duties of their appointment with fidelity shall proceed to view the road proposed to be vacated.

Cambria County

At a Court of General Quarter
Sessions of the Peace in and for
said County held at Ebensburg
on the 9th February 1845 Before

Honorable John Deaw, President Judge, Rees J. Lloyd and
John Managan Associate Judges. The Petition of divers
inhabitants of the Township of Chest in said County
was presented setting forth: That a private road hath
been lately laid out by order of Court from a point at or near
Sawmill of Caleb A. Gray in Township Road to a
point at or near Charlotte Yeager in road leading from
Carrolltown to Lautzys Mills in Chest Township, Cam-
bria County, which road if confirmed by the Court will
be very injurious to your petitioners, and burthen some to
the inhabitants of the ~~inhabitant~~ Township through
which the same will pass, as it will destroy the farm of
John Eudler, the way said road divides it, and deprive
him of water; also injure the farms of Lewis Eudler, John
Kline, and Anthony Sumpelberger; And further that
the said Caleb A. Gray has a public road that will an-
swer him in all respects, and that the said private road
is unnecessary for said Caleb A. Gray or any person living
handry to same, and praying the Court to appoint
proper persons to review said road and parts adjacent
and make report according to law and they will &c.

The Court upon due consideration had of the prem-
ises do order and appoint Nicholas Helfrich, Geo Thomas,

the two named persons

and John Simmelsburger, to review the ground proposed for said road who after having first been duly sworn or affirmed to discharge the duties of their appointment with fidelity, shall proceed to view the same, and if all the said reviewers appointed, review the same and a majority of the said reviewers agree that there is occasion for such road they shall proceed to lay out the same as agreeably to the wishes of the petitioners as may be, having respect to the best ground for a road and the shortest distance and in such manner as to do the least injury to private property. The persons interested in the said road having previously given public notice by written or printed advertisements of the time and place where the said reviewers shall meet for the purpose of locating said road at least ten days before such meeting.

If the reviewers aforesaid shall decide in favor of locating said road it is hereby made their duty to obtain from the persons through whose lands the road may pass, releases from any damages that may arise to them in opening the same; and in every case where the owners of such lands refuse releasing their claim to damages the said reviewers shall assess the damages and make a report thereof signed by a majority of the reviewers present and transmit the same together with all releases to the next Court of Quarter Sessions to be filed in said office with the papers relating to said road.

And the said reviewers shall make report of

their proceedings herein to the next Court of Quarter Sessions to be held for said County accompanying the same with a plot or draft of said road, with reference to the improvements through which it passes; in which report they shall state that they have been sworn or affirmed and also whether they judge said road necessary for a public or private road.

By the Court
J. McClellan
Clerk

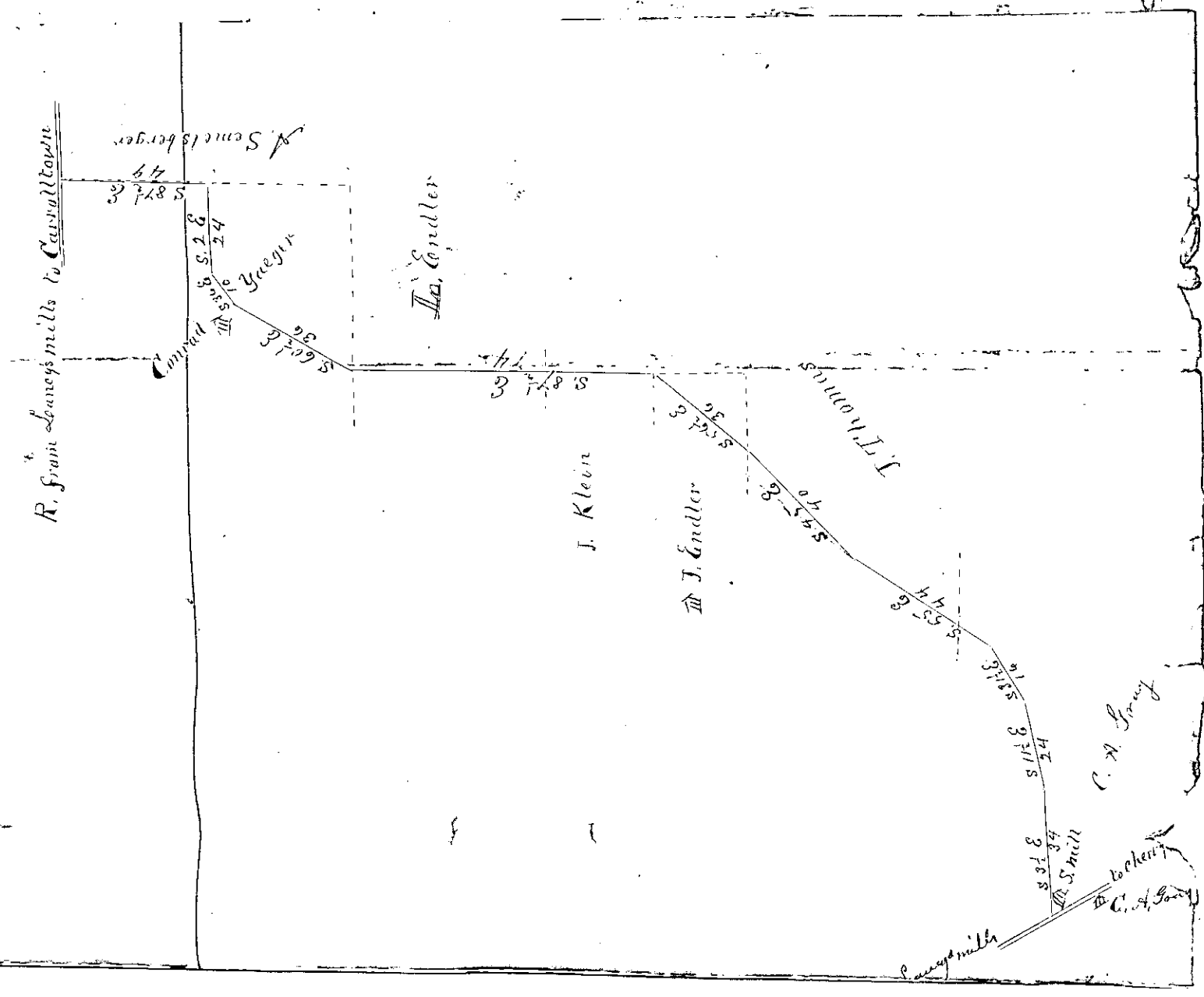
To the Honorable the judge within named.
We the undersigned persons appointed by the within

To the Honorable the judge within named.

We the undersigned persons appointed by the within order of Court to review the road within mentioned and parts adjacent respectfully report: That having been present at the review of the said road and parts adjacent ^{together with John Johnson as a reviewer} and having all been first severally sworn in pursuance of the within order we have reviewed the same a draft of which is hereto annexed and we are of opinion that there is no occasion for such a road and that the same is not necessary for a private or public road.

Witness our hands this third day of June A.D. 1875

Nicolaus Helffrich
John Semelberger



Notice

To John Endler Lewis Endler John Klein Conrad Langer Anthony
Semmelberger Michael Thomas & Caleb Gray

Take Notice

That in Pursuance of an Order of the Court of Quarter
Sessions of Columbia Co, we the undersigned persons
appointed to prevent and lay out a Private Road leading
from Van Dyke's Mills to Carrolltown will meet for said
purpose on ~~Thursday~~ ^{Wednesday} June 3, 1875, at 9 o'clock A.M.
at the Residence of Anthony Conrad, in said
Town at which time you may attend if you
see proper.

Witness Nicholas Helfrich
John Thomas
John Semmelberger

Columbia County N.Y.

Before me the subscriber a justice of the peace in
and for said County personally came Louis Endler who
being duly sworn according to Law swears that he served the
above notice on Anton Semelberger and Michael Thomas
on the 21st day of May A.D. 1875 and further swears that
Lewis Endler

Sworn and subscribed before me
this third day of June A.D. 1875
Paul Yushman
J. P.

Cambria County, Pa.

Before me the Subscriber a Justice of the peace in and for said County personally came Louis Eubler and John Eubler who being duly sworn according to Law did depose and say that they served notice ^{on the 21st of May A.D. 1875} on all persons that were to be notified of a review of a private road laid out from C. A. Greys Mill to a point near St Bonifas in the road leading from Learys Mills to Carrolltown.

Sworn & subscribed before me } Johann Eubler
this 3^d day of June 1875 } Louis Eubler

Paul A. Johnson

[Signature]

Cambria County, Pa.

Before me the Subscriber a Justice of the peace in and for said County personally came John Eubler and upon his solemn oath according to Law saith that he served the above notice on C. A. Gray John Klein, Conrad Muecke on the 21st day of May A.D. 1875 and further saith not

Sworn and subscribed before me } Johann Eubler
this 3^d day of June A.D. 1875 }

Paul A. Johnson

1875

Order to Review and lay out a Private Road leading from a or near the town Mill of Caleb A. Gray on James high Road from Spring Mills to Carrolltown

Clark McCaughey. 909

April 2, 1875
Court 1 cited Meek
was with same
Recovery

By the Court

Filed June 7, 1875

Oct 29/75 Court By the Court



NEW YORK

Columbia County N.Y.

At a Court of General Quarter Sessions of the Peace in and for said County, held at Cheesburg on the 9th day of March 1845 before the Honorable John Dew, President Judge, and Res. J. Lloyd and John Managan Associate Judges.

The petition of divers inhabitants of the Township of White in said County was presented setting forth that a road or public highway has been long since laid out from Fallen Timber to Bells Mills in Blair County, part of which road, beginning at the intersection of roads above the house of James McCartney, Esq, and leading to Blair County line, a distance of some three miles; your petitioners conceive, is now become useless inconvenient and burdensome to the inhabitants of said Township, by reason of the long and tedious hills and the making of a new road more recently which far better accommodates the public travel; and praying the Court that so much of said road not traversed by said new road may be vacated, as greatly to the statute in such case made and provided.

The Court upon due consideration had of the premises did on the 9th day of March A. D. 1845 order and appoint A. H. Pitzer, John Chargin and John Gwin to view the road proposed to be vacated; and on the 3rd day

of August 1895. Continued with same view-
ers until next Term; The said viewers after
having first been duly sworn or affirmed to
discharge the duties of their appointment with
fidelity, shall proceed to view the same, and if
all the said viewers appointed view the same
and a majority of said viewers agree that said
part of said road proposed to be vacated has
become useless, inconvenient and burdensome
they shall so report to our next Court of
Quarter Sessions.

The persons interested in the said road having
previously given public notice by written or printed
advertisement of the time and place where said
viewers shall meet for the purpose of viewing
said road at least ten days before such meeting.

And the said viewers shall make report
of their proceedings herein to the next Court
of Quarter Sessions to be held for said County, ac-
companying the same with a plot or draft of
said road vacated, in which report they
shall state that they have been sworn or affirm-
ed.

By the Court

P. M. Colgan

CLK J. S.

1875

Order to View and Locate
part of a Public Road in White
Township beginning at the
intersection of the roads near
the house of James McCreary
and ending in Plain County
line.

Recorded in my
Book Page 241 38.

Witness
J. W. Justice
John Glasgow
John Quinn

Dec 11 Dec. 1875

J. W. McCreary 90¢
Paid by Mr. Reader

Reader

Jan 5. 1876 Confirmed view and
ordered to be opened 30 ft
By the Court

To the Hon., the Judges of the Court of Quarter Sessions of
the Peace within and for the County of Cambria.

We, the undersigned, persons appointed by the Hon.
Court to view the road described in the foregoing
Commission, having attended to that duty, respect-
fully

Report:

All the Viewers were present at the views, and all
were severally first sworn to discharge the duties of their
appointment with impartiality and fidelity as said
Commission requires. All viewed and assisted in a
survey of said road; a plot or draft of which is appen-
ded to this report.

The road is hilly, some portions of it mountainous.
The hills are long and steep. Two elevations and one
depression are found of seven degrees in the first four
hundred and forty-two rods, while the remaining portion
is also hilly. Little labor has ever been expended upon
it. It is narrow, portions of it have been washed and
gullied by the rains and water, while logs and brush
in some instances are found obstructing it. Much of it
is so elevated as to be exposed to high, sweeping and
blustering winds, and therefore quite liable from drifting
snows to become impassable in the winter season.

But with all these inconveniences that portion of it from
the first terminus to the crossing by a new road—a distance
of four hundred and forty-two rods—is still traveled. There
is one dwelling-house with improvements around upon it,

and further away are other settlements, all more or less at present depending upon this portion of road for an outlet.

The time has not come, therefore, when this portion of road can be declared "useless", though it may be considered "inconvenient and burdensome". We report unfavorably in regard to its present vacation.


But that part, commencing near the "Old Figast Place", so called, when it leaves the new road, to Blain County line, a distance of five hundred and eighteen rods, by reason of its total unfitness for public travel, and by reason of a new road leading near the same place which far better accommodates the public and takes all the travel, has become "useless, inconvenient and burdensome", and ought to be vacated immediately.

All of which is very respectfully submitted.
Fallen Timber, December 1st 1875.

A. C. Fiske
John Glasgow Viewers
John Guinn

Expenses

A. C. Fiske - surveyor - 3 days	12.00	
Travel 6 miles	00	12.60
John Glasgow - viewer - 2 "	4.00	
Travel - 2 miles	20	4.20
John Guinn - viewer - 2 "	4.00	
Travel 1 mile	10	4.10
		<u>\$ 20.90</u>



0 rods to be vacated

26 rods S. 8 rods.

N. 89° E. 4 rods.

E. 15° S. 11 rods.

E. 2° S. 17 rods.

E. 14° S. 12 rods.

E. 20° S. 15 rods.

E. 11° S. 10 rods.

E. 27° S. 11 rods.

E. 24° S. 12 rods.

E. 6° S. 36 rods.

E. 5° S. 32 rods.

E. 4° S. 12 rods.

N. 87° E. 14 rods.

E. 3° S. 36 rods.

E. 73° S. 46 rods.

E. 15° S. 10 rods.

E. 24° S. 25 rods.

E. 32° S. 29 rods.

E. 40° S. 30 rods.

E. 44° S. 10 rods.

E. 56° S. 7 rods.

E. 33° S. 10 rods.

E. 36° S. 16 rods.

E. 42° S. 18 rods.

E. 50° S. 10 rods.

E. 35° S. 10 rods.

E. 45° S. 45 rods.

Blair County line.

Cambridge County, N. Y.

At a Court of General Quarter Sessions of the
Peace held at Elmbridge in and for said
County on the Thirtieth day of December
in the Year of Our Lord one thousand eight
hundred and seventy five. Before Hon. John Dean President
Judge and Res John Lloyd and John Plumjian Esqrs. Justices
Judges.

The Petition of sundry inhabitants of White township
Cambridge County having been presented representing that a road
has long since been laid out leading from Miller Timber to Walter
Mill in said township that a certain portion of said road as now
and for a long time used as a part of the same: To wit, Beginning
at the end of Miller Timber Bridge on said road to a point near
the house now occupied by David Cummings in the said township
of White is or ground claimed as not being on the proper route or
course for the said road, and that because of the said disputed
portion crossing land through which the said disputed part of said
road passes, obstructs and obviates incumbrances thereon the same
rendering the same dangerous, incumbrances and burdensome to the in-
~~habitants of said township in its present location.~~ That it is reasonable
to find any record of the proper location of the disputed part of
said road which would authorize and justify the Supervisor of
said township of White in opening and keeping the same in
repair, and therefore praying the Court to appoint Viewers to locate
and supply or locate that part of said road designated as dangerous,
incumbrances and burdensome, and as now used on disputed ground.

The Court upon due consideration of the premises do order and appoint D. H. Dick, M. A. Gates and Matthew Kessler who having been first duly qualified to perform the duties of their appointments according to law. Are to view the ground proposed to be vacated and supplied, and if all said Viewers appointed view the same and a majority of said Viewers agree that part of said road proposed to be vacated and supplied has become useless inconvenient and burdensome, they shall proceed to supply the same as agreeably to the wishes of the Petitioners as may be; Having respect to the best ground for a road and the shortest distance and in such manner as to do the least injury to private property. The persons entitled in the said road having previously given public notice by written or printed advertisements of the time and place when said Viewers shall meet for the purpose of viewing said road at least ten days before such meeting.

If the Viewers aforesaid shall decide in favor of vacating and supplying said road, it is hereby made their duty to obtain from persons through whose lands the same may pass releases from any damages that may arise to them in opening the same and in every case when the owners of such lands refuse releasing their claims to damages, the said Viewers shall assess the damages and make report thereof signed by a majority of the Viewers present and transmit the same, together with all releases, to the next Court of Quarter Sessions, to be filed in said Office with the papers relating to said road.

And the said Viewers shall make report of their proceedings

herein to the next Court of Quarter Sessions to be held for
said County. Accompanying the same with a plan or Draft
of said road vacated and supplied, with references to the improvements
through which it passes, in which report they shall state that
they have been sworn or affirmed, and also whether they judge
said road necessary for a Publick or Private road.

By the Court.

P. M. Colgan. Clerk.

1876
Viewers Certified to Commissioners 30th March 1876

1875

Order to vacate and supply part
of No. 2 in lot 25 from top
of long fence across front to
Water Mill in road from top.

Viewers

A. M. Dick

W. A. Gates and

Robert Stearns

Recorded

at 3 o'clock

at the Registry on 9th of

at the Registry

May 18. 1876. View & confirmed
size & parts supplied ordered
to be opened 34 ft wide

By the Court

July 21 1876 Conf'd By the Court

Sept 15. 1876 Conf'd absolutely
By the Court

To the Hon., the Judges of the Court of Quarter Sessions of
the Peace within and for the County of Cambria.

We, the undersigned, persons appointed by the Hon.
Court in the foregoing commission to view the road therein
described and to vacate and supply the same, having
attended to that duty respectfully

Report:

All the viewers were present at the view, and all were
severally sworn as the law requires to perform their duties
with fidelity and impartiality. All persons interested
in the vacation and supply, whether for or against, were
then given an opportunity to be heard thereon.

It appears that many years ago, a leading public road,
called the "Phillipsburg Road", was laid out through White
Township, and that the road now asked to be vacated is part
of that road. It also appears that after a few years the
public abandoned this part, and from that time the travel
has taken various other routes successive ly from point to point,
but there is no evidence that any other road was laid out
or that this has ever been vacated. The land along this road
to be vacated on either side has been cleared and improved
so that now there are few indications along to show the
exact locality of the road. We have followed however such
indications as we found in our survey, intending to vacate
this part of the "Phillipsburg Road", and indeed all others
from point to point, if any shall hereafter be found to have
been legally laid out. Our survey of the road to be vacated is
as follows: Beginning at a point on the north side of Clearfield

brook nearly opposite an old house owned by Charles Ranstead
once occupied by James B. Cuzzell, and running N. 21° W.
two rods; thence N. 6° W. seven and a half rods; thence N. 11½°
E. nine and a half rods; thence N. 37° E. thirteen rods;
thence N. 10½° E. twenty-four rods; thence N. 29° E. eighteen
rods, to the road we have now laid out to supply. This road
and all others heretofore laid out leading from terminus to
terminus if any there be, we deem useless, inconvenient
and burdensome, and therefore vacate the same.

We supply this road, and thus mend the chain of the Phillips-
burg road by commencing at the north end of the Fallen
Timber Bridge, and running N. 37° E. one rod; thence N. 24°
W. eight rods; thence N. 11½° W. eighty-two rods; thence N. 5°
W. fifty-six rods; thence N. 31° W. sixty-two rods, to a point
opposite the house now occupied by Daniel Cummings. This road
so laid out we deem necessary for a public road to accommodate
public travel. A plot or draft of this road and of the road va-
cated we append to this report.

Along this road as now laid out are buildings and improvements
on either side, owned by Charles Ranstead, Jacob Kunsman, Barbara
Scott, and Charles Youngkin or Isaac Gates, or both of them. Charles
Ranstead, living out of the State, was not applied to for release of
damages. But as the road passes through his lands substantially
on a route long used by the public as a road, and considering
the advantages of this road to his premises, we award him no damages.
A release of damages by the other land owners is annexed to this
report. All of which is respectfully submitted.

Fallen Timber, January 15, 1876.

A. C. Fiske
Matthias Kusler }
J. A. Gates } Brewer

209
In the matter of Road view leading from Fallen Timber Bridge
to the house now occupied by Daniel Cummings in White Township
whereon A. C. Fiske, Henry A. Gates and Matthias Fossler are
appointed viewers, which proposed road may pass through lands
owned by us, we hereby relinquish all claims for damages in
case said road should be laid through lands aforesaid.

Fallen Timber, December 27, 1875.

Barbara Scott

Charles Youngkin

Isaac Gates

Jacob Kunsman

I hereby certify that I posted a notice of the time and place of meeting of the viewers to execute their duties under the foregoing Commission in Fallen Timber Post Office and store of A.C. Fiske & Co. near the road to be vacated and supplied, and sent a like notice to be posted in the store of George Walters & Son in White Township, more than two days before the meeting.

A.C. Fiske.

Fallen Timber, January 15. 1876.

Cambria County

Subscribed this 14th day of January A.D. 1876.
before me

John N. Fiske
Justice of the Peace

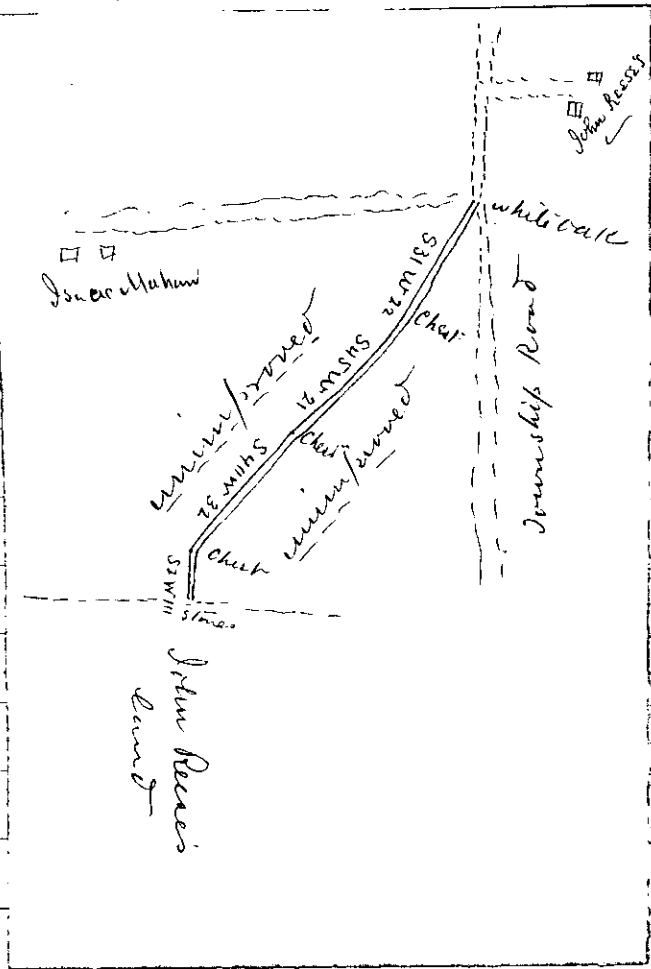
Fees.	A.C. Fiske - Surveyor - 2 days -	8.00	
	travel - 1 mile -	<u>10</u>	8.10
	H.C. A. Gates - Viewer - 1 day	2.00	
	travel - 5 miles -	<u>50</u>	2.50
	Matthias Kessler - Viewer - 1 day	2.00	
	travel - 3 miles -	<u>30</u>	2.30
			<u>12.90</u>

To The Honorable The Judges of The Court of
Quarters Sessions of Cambria County.

We The un-
designed persons appointed by the annexed order
of Court to perform the duties therein mentioned
respectfully report, that public notice having
been given of the time and place of the meeting
of viewers in accordance with the act of assembly
in such case made and provided, having been first
affirmed, in pursuance of said order we viewed
and layed out and do return for private use
the following road: Beginning at a large oak tree
on township public road ^(leading) from the Huntington, Cambria
and Indiana turnpike to Beulah at an end of lane of
John J. Reese thence through unimproved land of
Isaac Mahan South thirty one degrees West twenty two
rods to a chestnut thence South forty five degrees West
twenty one rods to a chestnut thence South forty degrees
West thirty two rods to a chestnut thence South two de-
grees West ten rods, past large white oak tree mentioned
in order, to stones on line of land of John Reese
a plan on draft whereof is hereto annexed, which
said road, so as aforesaid laid out, we are of opinion
is necessary for a private road. We further report that
we endeavored to obtain from Isaac Mahan through
whose land the above proposed road would pass a
release from any damages that may arise to him
in opening the same, and that he refused to release
his claim to damages, whereupon we examined the
ground for the purpose of assessing the damage and
were of the opinion that he would sustain no damages
whatever from the opening of said road.
Witness our hands this thirty first day of August

A.D. 1875 =

John A. Blair
John J. Williams
A. V. Barker



Road Notice.

Notice is hereby given, that the viewers appointed by the Court of Quarter Sessions, to view and lay out a Private road leading from a point on Township Public road from the Huntington, Cambria, and Indiana Turnpike, to Beula, commencing at the end of the lane of John J. Reese, and running in a South West direction, through the unimproved land of Isaac Mahon, to a large White Oak tree on the line of land owned by John J. Reese in Blacklick Township, will meet at the house of the said John J. Reese in Blacklick Township aforesaid, on the Thirty-first day of August, 1875, at ten o'clock in the forenoon, for the purpose of viewing said ground.

A. W. Barker,
John A. Blair,
John T. Williams,
Viewers.


August 9th, 1875.

Cambria County, Pa.

John J. Reese being duly sworn, says, that he served the foregoing notice on Isaac Mahon, on August 9th, 1875; by giving him a true copy, and that he posted up three copies of same in public places in the immediate vicinity of the road to be viewed.

Sworn & Subscribed before me Aug 30, 1875.
W. K. Keck

John J. Reese
ma



Cambria County Pa

At a Court of General Quarter Sessions of the Peace in and for said County, held at Chambersburg on the 17th day of June A. D., 1845, before Honorable John Deaw President and Res J. Lloyd and John Managan Esquires, Associate Judges.

The Petition of John J. Reese was presented stating forth "That he labors under inconvenience for want of a road from a point on the Township Public Road leading from the Huntingdon, Cambria and Indiana Turnpike, to Paula, commencing at the end of the line of said petitioner, and running in a South West direction through the unimproved land of Isaac Mahow, to a large White Oak tree, on the line of land owned by the petitioner in Blacklick Township. And praying the Court to appoint proper persons to view and lay out the same according to law &c.

The Court upon due consideration had of the premises do order and appoint, A. V. Parker, John A. Blair and John T. Williams to view the ground proposed for said road who after having first been duly sworn or affirmed to discharge the duties of their appointment with fidelity, shall proceed to view the same, and if all the said viewers appointed view the same and a majority of the said viewers agree that there is

occasion for such road, they shall proceed to lay out the same as agreeably to the wishes of the petitioners as may be, having respect to the best ground for a road and the shortest distance and in such manner as to do the least injury to private property.

The persons interested in the said road having previously given public notice by written or printed advertisements of the time and place where the said viewers shall meet for the purpose of locating said road at least ten days before such meeting.

If the viewers aforesaid shall decide in favor of locating said road, it is hereby made their duty to obtain from the persons through whose lands the road may pass releases from any damages that may arise to them in opening the same; and in every case where the owners of such lands refuse releasing their claim to damages, the said viewers shall assess the damages and make report thereof signed by a majority of the viewers present and transmit the same together with all releases to the next Court of Quarter Sessions, to be filed in said office with the papers relating to said road.

And the said viewers shall make report of their proceedings herein to the next Court of Quarter Sessions to be held for said County accompanying the same with a plot or draft of said road with reference to the improvements through which it passes, in which report they shall state that they have been sworn or affirmed

and also whether they judge said road necessary for a public or private road.

By the Court
J. McColgan, C. D. S.

1875

Report of viewers

Order to View and lay out a Private road leading from a point in Township Public road from the Blounting store, Cambridge and Strava Township to Beula, commencing at the end of the lane of John J. Reese in a running in a South West direction through the unimproved land of Isaac Mahon to a large White Oak tree on the line of land owned by John J. Reese in Blacklick Township.

Viewers
A. W. Bunker
John D. Blair
John J. Williams

7
J. M. Colgan 907
R. G. Williams

Filed 4 Sept 1875

4 Nov 1875 Exceptions filed

Callahan

Oct 29th 1875 ^{to compare with} road, & ordered to be opened 25 ft

By the Court
Jan 5th 1876 Cont until next term

By the Court,
18th May 1876 Cont to await report of Re-viewers
By the Court