

We the undersigned, persons through whose lands
the road described in the annexed report and draft
will pass, hereby release all claims to damages
That may arise to our land from the opening of
the same.

J. J. Sanders

Cambria County, Pa.

At a Court of General Quarter Sessions of the Peace in and for said County, held at Ebensburg on the 7th day of June A. D., 1875, before Honorable John Deau, President Judge and Geo. J. Lloyd and John Managan, Esquires, Associate Judges.

The petition of divers inhabitants of the Township of Munster in the County of Cambria was presented, setting forth: "That a road has long since been laid out from Kayler's Station to the town of Munster in said Township, a part of which road beginning at or near Philip Sanders crossing, thence to Joseph Noels cut is now become dangerous, inconvenient and burdensome to the inhabitants of said Township in its present location." And praying the Court to appoint proper persons to view, vacate and supply the part of said road designated as dangerous, inconvenient and burdensome, according to law &c.

The Court upon due consideration had of the premises do order and appoint A. V. Parker, Joseph Hogue and Henry Glass to view the road proposed to be vacated and supplied who after having first been duly sworn or affirmed to discharge the duties of their appointment with fidelity, shall proceed to view, vacate and supply the same; and if all the said viewers appointed view the same and a majority of the said

viewers agree that there is occasion to vacate and supply said road, they shall proceed to vacate and supply the same as agreeably to the wishes of the petitioners as may be; having respect to the best ground for a road and the shortest distance and in such manner as to do the least injury to private property. The persons interested in said road having previously given public notice by written or printed advertisements of the time and place where the said viewers shall meet for the purpose of vacating and supplying said road at least ten days before such meeting.

If the viewers aforesaid shall decide in favor of vacating and supplying said road, it is hereby made their duty to obtain from the persons through whose lands the road may pass releases from any damages that may arise to them in opening the same; and in every case where the owners of such lands refuse releasing their claim to damages, the said viewers shall assess the damages and make report thereof signed by a majority of the viewers present, and transmit the same together with all releases to the Court of Quarter Sessions to be filed in said office with the papers relating to said road.

And the said viewers shall make report of their proceedings herein to the next Court of Quarter Sessions to be held for said County,

accompanying the same with a plat or draft of said road with reference to the improvements through which it passes, in which report they shall state that they have been sworn or affirmed and also whether they judge said road necessary for a public or private road.

By the Court
B. McGowan
Clerk

1875-

Order to View Vacate and

Supply part of the Public
Road leading from Maylors
Station to the Village of Min-
ster in the County of Cambridge.

By J. M. G. S. A. to the Med. at
the Road to the S. S. S. S.

Done by J. M. G. S. A. in
the Court at the 3. 1875.

A. V. Parker
Joseph Hoque
Henry Glass

Filed 1. 1875

W. M. G. S. A.

W. M. G. S. A.

W. M. G. S. A.

W. M. G. S. A.

W. M. G. S. A.

W. M. G. S. A.

W. M. G. S. A.

Oct. 29. 1875. Read a confirmed
view & ordered to be opened
30 ft

By the Court

Jan. 5. 1876. Confirmed absolutely

By the Court

To The Honorable The Judges of The Court of Quarter Sessions of Cambria County;

We, the undersigned, persons appointed by the annexed order of Court to perform the duties therein mentioned, respectfully report: That, public notice having been given of the time and place of the meeting of viewers in accordance with the act of assembly in such case made and provided, ^{we met at Philip Sanders crossing on August 4th 1875 at 2 1/2 o'clock, P.M. and} after having been affirmed to discharge the duties of our appointment with fidelity, we proceeded to view that portion of the road mentioned which it was proposed to vacate, and vacate the following portions: Beginning at Philip Sanders crossing thence through improved land of Philip Sanders South thirty one and one half degrees East twenty four rods, thence South eight degrees East through John Noels improved land eighteen rods, thence through same South twelve rods degrees West twenty four rods, thence South eleven degrees West ten rods = Then beginning at near rail road crossing at Joseph Noels house thence through improved land of Joseph Noel South twenty seven degrees East two rods to rail road crossing thence through same South forty degrees East two rods, thence South forty nine degrees East twenty two rods, The above portions of said road the viewers considered to be dangerous, inconvenient and burdensome, and they supplied them as follows: The former portion by beginning at a point three rods South of rail road crossing near John Noels thence through John Noels orchard North thirty two and one half degrees East 16 rods, North thirty eight degrees East twenty rods, North four degrees East four rods, North seven degrees West fifteen rods, thence through Philip Sanders land North thirty degrees West eleven rods, North forty six degrees West twenty rods, North sixty six degrees West four rods

to Philip Sanders crossing, = and the last mentioned portion by beginning at a point on public road aforementioned between house of Joseph Noel and school house, then ^{partly} through improved land of Joseph Noel. North seventeen degrees West ten rods, North sixty degrees West sixteen rods to said public road, = a plat or draft of both the parts created and the part supplied being hereto annexed =

We further report that we endeavored to obtain ~~releases~~ from the parties through whose land the road may pass releases from any damages that may arise from the opening of the same, that we obtained a release from P. J. Sanders the same being hereto annexed, that Joseph Noel and John Noel refused to release and that we proceeded to examine their land for the purpose of assessing damages and were of the opinion that no damages ~~was done~~ would be sustained by Joseph Noel and we assessed the damage which would be sustained by John Noel at one hundred dollars =

Witness our hand this fourth day of Aug. 1875

Henry Glass
A. V. Barker
Joseph Hogue

Damages Assessed: John Noel \$100.00 =

Henry Glass - 1 Day - 2 Miles -

Joseph Hogue - 1 Day - 1/2 Miles -

A. V. Barker 2 Days - 5 Miles -

Cambria County &c;

At a Court of General Quarter Sessions of the Peace in and for said County, held at Ebensburg on the 16th day of September 1845 before Honorable John Deane President Judge and Rej. J. Lloyd and John Managan Associate Judges.

The petition of divers inhabitants of the Townships of Croyle and Summerhill in said County was presented setting forth, That they labor under great inconvenience for want of a Public Road beginning at a Public Road in Summerhill Township on lands of Nancy J. Purkey, thence by the nearest and best route until it intersects a Public Road in Croyle Township at or near John Kneppers Grist Mill in said Township of Croyle &c; and praying the Court to appoint proper persons to view and lay out the same according to law &c.

The Court upon due consideration had of the premises do order and appoint Henry Walters, Valentine Craver and John Knepper to view the ground proposed for said road, who after having first been duly sworn or affirmed to discharge the duties of their appointment with fidelity shall proceed to view the same, and if all the said viewers appointed view the same and a majority of the said viewers agree that there is occasion for such road they shall proceed.

to lay out the same as agreeably to the wishes of the petitioners as may be; having respect to the best ground for a road and the shortest distance and in such manner as to do the least injury to private property. The persons interested in the said road having previously given public notice by written or printed advertisements of the time and place where the said viewers shall meet for the purpose of locating said road at least ten days before such meeting.

If the viewers aforesaid shall decide in favor of locating said road it is hereby made their duty to obtain from the persons through whose lands the road may pass, releases from any damages that may arise to them in opening the same, and in every case where the owners of such lands refuse releasing their claim to damages, the said viewers shall assess the damages and make report thereof signed by a majority of the viewers present and transmit the same together with all releases to the next Court of Quarter Sessions to be filed in said office with the papers relating to said road.

And the said Viewers shall make report of their proceedings herein to the next Court of Quarter Sessions to be held for said County accompanying the same with a plot or draft of said road, with reference to the improvements through which it passes in which report they

shall state ~~that~~ they have been sworn or affirmed,
ed, and also whether they judge said road
necessary for a public or private road

By the Court

D. W. Colgan Clerk S. S.

To the Honorable the Judges within named
we the undersigned persons appointed by the within
order of Court to view and lay out the Road therein men-
oned, respectfully report that having been present
Henry Walter John Knopper & Valentine Kramer at
the view of the ground proposed for such road and
having all been first severally sworn in pursuance
of the said order we have viewed and laid out and do
return for public use the following road to wit:

Township
in Summit Hill

Beginning on Township road on Land of Nancy J. Berkeley
Thence south 25 degrees west seventy two perches to
stones Thence throo Lands of Isaac W. Plummer south
60 degrees west one hundred and forty one perches
to a spruce; south 69 degrees west thirty perches to
a spruce stump; south 84 degrees west thirty two
perches to Township Line of Croyle and forty perches
to a post (32740 Copied 42) south 80 degrees west
Twenty four perches to a spruce to lands of Jos. Berkeley
North 84 degrees West twenty Eight perches to
a Beach; south 80 degrees West seventy perches
to Township road near John Knoppers Mill
witness our hands and seals The 1st day of December

A. D. 1875

Henry Walter

1875

Aug 5. 1876 Conference "New and Improved"
to be shown 30" fish in the ground
May 18. 1876. near & confirmed
abundantly Pay the ground

1875

Order of New and Lay out a
Public road from a point on
Public Road on lands of Nancy
J. Bentley in Summershille Township
to a point on Public Road near
John Whippens Grist Mill in
Twp of Township.

For old in Road
P. R. No. 3. Pages
242. 243
John Whippens
John Whippens
John Whippens

December 1875
John Whippens 90¢

Filed 6 December 1875

John Whippens & S. S. Miller

East Conemaugh Bor Aug 20¹⁸⁷⁵

Judges Barnes

And associate Judges of the District
Court of Cambria Co -

Gentlemen!

We the undersigned
citizens of East Conemaugh Borough
do present this as our remonstrance
to granting further Tavern or Eating
house license in our Borough. At
present we have three licensed taverns
and any more would not add to
the benefit of our town - and being
fully assured that there is no necessity
for another public house, we do solemnly
protest the granting any further license.
And as in duty bound your petitioners
and ever pray &c -
Signed -

Wm Sanderson
Philip Lockman
William Dittoray
Jeremiah ^{his} Crowley
John ^{Young} Kelly
Jacob Korttler
John ^{Atkinson}
Jeremiah P. Horner
George Parke
C. P. Cobough
John Parke
M. M. M.
J. H. Atkinson
Robert M. M.

Feb 1 Aug 7. 1875

District Court of
Cumberland County 2-28

At a court of Quarter Sessions of the peace
for and for the County and District aforesaid
held at Johnston the on the fourth, day of
January 1875 before the Judges of the Same Court
upon the petition of the Inhabitants of the Township
of Adams in Said County respectfully sheweth that a road hath been
lately laid out by order of the court from a point on the Road from
Adams through to Belford road near Kings School House to intersect the
Belford Road at or near Kachels Run. Which Road if confirmed by
the Court will be very injurious to your Petitioners wherefore the Court
upon due consideration had of the premises do order & appoint David
Stuft Geo. Orms & Josiah Kelsell Viewers who after being respectively
sworn or affirmed to perform the duties of their appointment with
fidelity come to view the ground and assess damages sustained for
the said Road and if they or any two of them view the same
and if any two of the actual Viewers agree that there is occasion for
such Road they shall proceed to lay out the same and assess
damages as agreeable to the act of Assembly herein of the petitioners
as may be showing respect to the best government for a District and the
shortest distance in such manner so to do the least injury to private
Property and shall make report thereof stating specifically whether
they judge the same necessary for a Public Road together with a
plot or draft thereof and the courses and distances and references
to improvements through which it may pass to the next court of
Quarter Sessions to be held for the said District & County in
which report they shall state that they have been sworn or affirmed

According to law

Witness the Honorable John T. Barnes, President Judge
of our said Court at Johnston this 13 day of February
A. D. 1875. Samuel Hunter et al

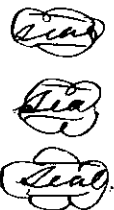
To the Honorable, the Judges within named.

We, the persons appointed to review the road within men-
tioned, do report,

That in pursuance of the said order, after having been
duly Affirmed, we did review the same, and in our opinion
there is no occasion for such a road.

Witness our hands and seals the 21st day of
June 1875.

Geo. Orris
Josiah ^{his} Helsel
mark



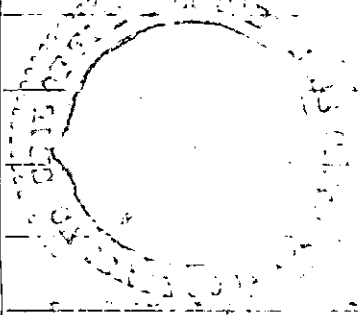
Report of course in
Order for a Review of a
Public School Teaching from a
Committee the Board of
Education to Richard Board
from Kings School Board
to witness the Richard Board
at a time Richard Board
and more of the 5th 1875
conducted by the court

(Witness)
David Light
Geo. Cross
Joseph Wilson

Filed July 31 1875
Informed from
August 24 1875

Arthur

Cambria County of ss:



At a Court of General Quarter Sessions of the Peace, held at Ebensburg in and for said County, on the 11th day of January A. D., 1861 before the Honorable Judges of the same Court. Upon the petition of divers inhabitants of Yoder Township, in said County, representing that they labor under great disadvantage for want of a Public Road or Highway to lead from a point on the Johnstown and Somerset Plank Road where the same crosses Peas Creek, thence down Stony Creek by the nearest and best route to a point on the Johnstown and Sigouier Turnpike at the mouth of George W. Osburn's lane, and therefore praying the Court to appoint suitable persons to view and lay out said road according to law. The Court upon due consideration had of the premises do order and appoint Samuel Bracken, William Ingers, Michael Wilh, Thomas Squib, George Miskay and William Slick, who do report that having met on the 23rd day of February A. D., 1861 and after being duly sworn and affirmed according to law, they viewed, and laid out and do return for Public use the following road, viz: Beginning at a post at the tail race of Peas Creek Dam on the Johnstown and Somerset Plank road, thence by land of Cambria Iron Co, North fifty five degrees east sixty six perches to a stump, thence North sixty eight

degrees. East twenty eight perches to a post, thence
South seventy eight and a half deg. East thirty two
perches to a root, thence South sixty six degrees East
thirty nine perches Red Oak, end of grading, thence
South fifty degrees east thirty eight perches to a W.
O. thence South fifty five degrees east twenty and
a half perches, Birch, thence South forty seven de-
grees east forty perches, to a sugar, thence South
forty five degrees east, twelve perches to a white oak
on Mrs. Mendell's land, thence down along old
race South sixty five degrees east twenty six per-
ches to a poplar, thence South fifty five degrees
East twenty eight perches to wild cherry, thence
across old race South fifty six degrees East eight
perches to red oak, thence through E. A. Vickroy's
land North sixty eight degrees east eighteen perches
to a Chestnut, thence North forty one degrees east
fifty six & a half perches to a Spaw Oak at edge
of Stoney Creek, thence along down same North
two degrees East fifty one perches to a W. O. thence
North twelve degrees west thirty nine perches to a W. O.
~~thence North twelve degrees west~~ in Vickroy's field,
thence north thirty eight degrees west twenty seven
perches to a post at old saw mill, thence across
meadow North fifty six degrees West fourteen per-
ches to a post, thence North fifty four degrees
west six perches to poplar, and about oppo-
site to Vickroy's house, thence North sixty two
degrees west along meadow fence fifty perches to end

of Meadow fence and post, thence North fifty
degrees west, thirty two perches to W. O. thence North
thirty degrees West, thirty & half perches to Sugar
thence North ten degrees West, twenty nine & a
half perches to a Locust, North eight degrees
east twelve perches post, on Jacob. Horners' land
thence by river & said land north twenty seven de-
grees east eleven and a half perches to a post, thence
North fifteen degrees East forty eight perches to a post
thence North fifteen degrees east fourteen perches
to George W. Osburn's land, whole distance of
said line forty eight perches to a post, thence
North thirty five degrees east twenty six & a half
perches to a Chest. Stump, thence North forty
six degrees East twenty six perches to a Chestnut,
North fifty three degrees east twenty six perches to
a post, thence along Osburns lane, North
fifty seven degrees West thirty perches opposite
G. W. Osburn's house, twelve perches more to bar
twenty four perches more to run whole distance
of this line is eighty perches to the end of said
lane and to the Johnstown and Ligonier Turn-
pikes.


5 April 1861 Read and Confirmed Act
and ordered to be opened &c

12th February 1864 Confirmed Absolutely
By the Court.

Know the Record

Certified 22 Nov. 1875

J. M. Colgan C.M.S.



Order to Open a Public Road from

point on the Schuette and Geneva-
set Plumb Road, where the same
crosses Base Creek, thence down
Honey Creek to a point on the
Schuette and Geneva Turnpike
at the mouth of George W. Putnam's
Creek.

Certified City of Toledo


J. M. Colgan the
Recd in Letter
Nov. 22 1875

1875

In obedience to the aforesaid order of Court of Quarter
 Sessions of Columbia County at December Term AD 1875

We the un-

designated Viewers do report that after first being all sworn
 according to law we proceeded to the duties of our appointment
 and did view mark and lay out the following for a private
 road and in our opinion the same being highly necessary for a
 private road viz Beginning at a Cherry Tree near residence of
 Martin Zohmer Jr in Chest Township in said County thence
 through unimproved land of said Martin Zohmer Jr North seven
 degrees West twenty six perches to Post thence by land of same
 North seventy five and one half West twenty two perches to Post and
 line of land of Martin Zohmer Jr and Charles Warner thence through
 unimproved land of Charles Warner North seventy two and one
 half degrees West twenty two perches to a stake thence by same
 North sixty degrees West fifty eight perches to a stake still con-
 tinuing through same North forty six degrees West at one
 hundred and ten perches to a point on ^{line of Charles Warner} Public Road leading
 from St Lawrence to Elders Row Thomas Mills in Chest
 Township and in our opinion no damage should be
 assessed in consequence of opening said private road if
 confirmed by the court



Witness our hands this 21st day of
 February AD 1876

Henry Scantlan
 Jacob Dwyer
 Anthony Anna

Lambton County, N.S.;

At a Court of General Quarter Sessions of the Peace held at Eberstone in and for said County on the thirteenth day of December - A.D. 1875.

Before the Honorable John Sloan President Judge and Res J. Long and John Glanagan Esquires Associate Judges.

The Petition of Martin Galiner Jr of Chest township in said County was presented representing that he labors under great inconvenience for want of "a private road, to lead from a point at or near line of Daniel Warner and C. Warner and public road leading from Elder (now Thomas) Mills to St Lawrence to a point at or near the residence of Petitioner".

And praying the Court to appoint proper persons to view and lay out the same.

The Court upon due consideration of the premises do order and appoint Henry Scanlan, Jacob Dietrich and Anthony Anna to view the ground proposed for said road and to consider and judge whether they deem the same necessary for a private road.

The said Viewers shall after having first been duly sworn or affirmed to discharge the duties of their appointment with fidelity shall proceed to view the same, and if all said Viewers appointed view the same, and a majority of said Viewers

agree that there is occasion for such road they shall report the same accordingly to the next Court of Quarter Sessions to be held for said County, accompanying the same with a plot or draft of said road proposed to be vacated.

By the Court.

P. M. Colgan, Clerk.

1875

Order to view a private
Road from line of D. Wainwright
to a point at or near the residence
of Walter Robinson's chest house

17th Apr 1877 Order to open made.

Verdict

Mary Scanlan.
- J. B. Deitch and
colleagues claim.

Feb. 28. Feb. 1876

8. August 1876 Expires here.

90

30th Apr 1877 Confirmed

By the Court,

J. B. Scanlan.



1876 Read & confirmed
ordered to be opened 20
ft wide By the Court
July 21. 1876 Confirmed By the Court

Quarter Sessions
**In the Court of ~~Common Pleas~~ of
Cambria County, Penna.**

Of Term, A. D., 18..... No.....

*In the matter of the report
and view of a Private Road
from Martin Yahniers residence
to a point at or near Daniel
Warners in Chest Twp.*

*Rule to show cause why the
Confirmation should not be stricken
off.*

Confirmed April 1877

And now, to wit, the *15th* day of *January* A. D., 18*78*

*On motion of J. C. Early Esq Rule to take
depositions of Witnesses to be read on the
hearing of the above stated Rule*

Cambria County, ss :

Extract from the Record of said Court.

Certified the *15th* day of

January A. D. 18*78*

C. J. Donnell
Clerk S.S.

To *Martin Yahnier, Jr. or T. R. Scankaw Esq.*

Take notice, that in pursuance of the above rule, the depositions of witnesses to be read in evidence on the *hearing*
of the above stated *matter* on the part of the *petitioner* will be taken at the office of *Paul Yahnier*
Yahnier Esq. at his office in Chest Twp.
on *Monday* the *28th* day of *July* A. D., 18*78*, between the hours of *8* o'clock,
A. M., and *8* o'clock, P. M., before *Paul Yahnier Esq.* a Justice
of the Peace in and for said *County* or before some other person of
competent authority, at the time and place aforesaid, when and where you may attend, if you think proper.

J. C. Early,
att'y for Pet'r
July 18th 1878

In the Quarter Sessions of London
County.

In the matter of the Report
and view of a Private Road
from Martin Yabnis resi-
dence to a public or near
Daniel Marrens in Chest St.

Rule to take Depositions

Served on J. P. Longman Esq
by copy, Nov. 23, 1878,
J. C. Eady

Commissioners of the Court \$4.00



Esq

Depositions of Witness Sworn and examined at the
office of Paul Graham a Justice of the Peace in and for
the County of Cambridge on the 28 day of January A.D. 1878
between the hours of 9 o'clock A.M. and 8 o'clock P.M.
in obedience to the rule of Court and notice hereto attached
to be read in the above mentioned cause in said Court

Christopher Martin Sworn

I reside in Chest Townships Cambridge Co
My age is 37 years. I am the petitioner for this rule
(Report of road shown confirmed absolutely Apr 3, 1877)
This is the report of the road in controversy. It does not
show the road as laid out through my land nor does
the draft show it to be laid out so. My name does
not appear on the report or draft of the road. I had
no notice of the road being run thro my land.
Martin Graham the petitioner has since opened a
road through my land. That is since the above
road was confirmed. I applied for this rule to show
cause immediately after the opening of said road.
Martin Graham the said petitioner has cut down and
destroyed timber ^{on} & taken possession of my land for
said road I estimate the damage thereof at not less
than \$53.00 Cross-examined by J. R. Scudder
Justice did it come to your knowledge of said road
road being laid out before it was confirmed absolutely
by the Court. ans. I heard some rumors of a road
being laid out there. I heard of exceptions being filed
to report of said road. I knew there was a review on
said road I was one of the petitioners. There was testi-
mony taken on the review before H. Scudder Esq.

In my testimony I designated the damage done to my land at \$15.00 without the timber destroyed and expen-
 fencing at the time said road was laid out ~~through my~~
 land it was woodland Mr. H. Seckler Esq. was ~~my~~ ^{the} counsel
 for review which was had some time during the summer of
 A.D. 1876. The reviewers were Jos. Swope Jacob Kirkpatrick
 & Babet Gingen in Chief. On the day of the review
 in following the lines of the view we crossed my land about
 34 rods. The review was set aside by the Court

Christopher A. Warner

Joseph Rhoady

I reside in Chest Township. My age is 31 years.
 I saw the view of said road thro Christopher Warner's
 land on which he lives. I would put the damage at \$34.00
 considering all consequences I live in the neighborhood
 I do not recollect of any public notice of said view
 I was subpoenaed to give testimony on part of review
 at the time of laying out this road ^{thro} said land was wood
 land

Jos. Rhoady

Joseph Swope

I reside in Chest Township. I am acquainted
 with Christopher Warner the petitioner for this road
 I saw the road which Mentant Gabeer Jr. opened thro
 his place I consider said road a damage to Christopher
 Warner to amount of not less than \$25.00 I live in the
 neighborhood of Christopher Warner I saw no public
 notice of view of said road it was opened during the
 summer of 1877 Cross examined.

At the time of opening this road I lived about 1/2 mile
 from Christopher Warner I was one of the reviewers
 of said road

Joseph P. Swope

Charles Rhody

I live in Chest Twp. I am acquainted with Christopher Wanner and his property. I know of a road being opened thro his land by Martin Yabum Jr I lived with in about an 1/2 of Christopher Wanner I knew of no public notices being given of view of said road I helped to measure the road over Christopher Wanner's land 34 rods of it are on his land There was some timber cut in opening said road I consider the damages to said land to be not less than \$25,000 including all consequences.

Cross examined

I am Charles Wanner's Brother in law My testimony was taken on part of review before H. Scauler Esq My estimation of the damages ^{then} was 8 or 9 Dollars at the time of lay out of the road the land was woodland My land does not join this road It was opened about May 1877 it is open and used by M. Yabum since

in Chief

Re Mr. Yabum had another road I do not know whether he is using yet or not it began at M. Yabum's house and ran to another public road of which I heard some of being vacated

Charles Rhody

Charles Wanner

I live in Chest Twp The road in question runs mainly through my land According to the report & draft it is entirely on my land and Martin Yabum's There was no notice given of laying out of said road public or private that I know of I knew nothing of the view until sometime or 2 afterwards Martin Yabum opened a road thro Christopher Wanner's land ^{and my land} on 31st of July A.D. 1877 There was some timber cut on Christopher's wanner's land in opening said road The opening of which causes other injury to said land by taking the land extra firey and

in convenience of triangular fields. All three things considered
I put the damage at \$40.00

Cross examined

I am Christopher Warner's brother I filed exceptions to
the compromise of this road I petitioned the Court for a
review I think Christopher Warner signed the petition
He Christopher Warner and I were both present at review
the road is opened freely where the marks located it on
the ground. My testimony was taken on behalf of review.
My estimation of his damage was about \$15.00 that estimate
did not include fence it was woodland when road was
laid out I am interested to ^{some} extent in the defect of
this road. In Chief. In the review I
employed Counsel and had exceptions filed to the view
I was satisfied with review. Christopher Warner and I
jointly bore the expenses of review there having been no agreement
about expenses beforehand.

Charles W. Horns

Christopher Warner recalled

It is in evidence the road was opened through on 31st of
July 1877. Now please state when these proceedings commenced.
I think on 7th day of August 1877. I was sworn to and
signed petition for this rule. I had no knowledge of the
view until some time after it had been made. I was interested
in the review to some extent. It did not pass over my land
and I did wish it there. Cross examined. The reason
I was in favor of review was to defeat the view because
the review would ~~not~~ pass thro my land.

Christopher A. Warner

Anthony Arner

I live in Chest Top. I was one of the viewers of this road
from reformation. Master Graham gave us we went thro
Christopher Warner's land in laying out the road.

The land thro which the road passes is part of the land on which Christopher Manner lives Jacob Districh and H. Scudder Esq were the other viewers (Report of view shown to witness) There is no reference on report or draft of Christopher Manner's land he was not present at the view nor Charles Manner I had no knowledge of any notice being given of the said view to the best of my knowledge there was none given I understood that it was not necessary on unimproved land. The view close to the corner of Charles Manner's field I believe if the same was not to the contrary there should have been damages

Anthony Anna

David Manner

I reside in Chest Lake Mountain where I opened a road through Christopher Manner's land about the last of May or beginning of June A. D. 1877. It is a damage to said land the way it cuts through it and all things considered of \$30.00 or \$35.00
Crossed

I am a brother of Christopher Manner. I was not a witness on part of the view at the time of running said road through said land it was wood land

David Manner

I certify that the above witnesses were duly qualified and examined at the time and place above stated and subscribed their ^{depositions} ~~statements~~ in my presence

Paul Manner
J. P.

Cambria County ss:

At a Court of General Quarter Sessions of the Peace, in and for said County held at Ebensburg in and for said County on the 5th June 1875 before the Honorable John Dean, President Judge, and Rees J. Lloyd and John Managan, Esquires, Associate Judges.

The Petition of divers inhabitants of the Township of Barr in said County was presented setting forth, That they labor under great inconvenience for want of a public road or highway to lead from a point at or near where Casper Smith's road intersects the Cherry Tree road in Barr Township, to a point at or near the Indiana and Cambria County Line to intersect public road leading to Bennett's Cooper Shop, and praying the Court to appoint proper persons to view and lay out the same according to law.

The Court upon due consideration had of the premises do order and appoint Henry Gaulan, Francis Deener and Julius Steich to view the ground proposed for said road, who after having first been duly sworn or affirmed to discharge the duties of their appointment with fidelity shall proceed to view the same and if all the said viewers appointed view the same and a majority of the said viewers agree that there is occasion for such road they shall proceed to lay out the same as agreeably to the wishes

of the petitioners as may be, having respect to the best ground for a road and the shortest distance and in such manner as to do the least injury to private property. The persons interested in the said road having previously given public notice by written or printed advertisements of the time and place where the said viewers shall meet for the purpose of locating said road at least ten days before such meeting.

If the viewers aforesaid shall decide in favor of locating said road it is hereby made their duty to obtain from the persons through whose lands the road may pass releases from any damages that may arise to them in opening the same; and in every case where the owners of such lands refuse releasing their claim to damages the said viewers shall assess the damages and make report thereof signed by a majority of the viewers present, and transmit the same together with all releases to the next Court of Quarter Sessions to be filed in said office with the papers relating to said road.

And the said viewers shall make report of their proceedings herein to the next Court of Quarter Sessions to be held for said County accompanying the same with a plot or draft of said road, with reference to the improvements through which it passes, in which report they

To the Honorable John Gray Esquire President
Judge and R. J. Floyd and J. Shannon Esquires his As-
sociates Judges now Camparing at Court of Quarter Sessions
and for the peace in and for the County of Cambria at
June Term A.D. 1876

We the undersigned Viewers appoin-
ted by Order of said Court do Report that in obe-
dience to said Order we met at time and place design-
ated by public Notice gave ten days previous of said View
and after all first being duly sworn according to law
we proceeded to the duties of our appointment and did
View Mark and lay out the following for a public road
or high-way being Beginning at terminus of a Road leading
to Bennett's Cooper Shop on line of Cambria and Indiana
Countys near corner of Michael Byrne thence by line of land South
Eighty seven and one half degrees East thirty two perches to
Point thence South forty four degrees East fifty eight perches
Post thence South fifty five degrees East fifty four perches to
Post on road leading to Cherry Tree thence South eighty three
degrees East sixteen perches to Point on Township Road
leading to Casper Smiths. And no damage allowed Michael
Byrne
A.D. 1876

Witness our hands this 26th June
Henry Scouland

Andrew W. Hacey
Julius Stieh

Know all Men by these presents that we John
Shilling

of the Township of Barr in County of Cambria State of Penn-
sylvania for divers good causes and Considerations and
Especially for the Consideration of the advantages to be der-
ived by us from the road paving as located this day in
pursuance of the aurred order of Court of Quarter Sessions
of Cambria County have remised released and quit claimed
and by these presents do remise release and quit claim unto
John Campbell Joshua Parish and Peter Lloyd
Commissioners of Cambria County and to their Successors
in office all damages which may or can accrue to us for
or by reason of the location or construction of said road
Witness our hands and Seals this 26 day of June
AD 1876

Sealed and delivered in

presence of
Wm Scouley

his
John Shilling Seal
witness

shall state that they have been sworn or affirmed, and also whether they judge said road necessary for a public road.

And on the 29 October 1895 The order is continued with same viewers until next Term.

By the Court
J. M. Colgan
Clerk L. S.

1876

Order to View and Lay Out a
Public Road to lead from a
point where the Casper
Smith Road intersects the
Henry Tree Road in Blaine
County to a point in Indiana
Columbia Co line, where it
intersects Public Road near
Bonds Paper shop.

Record of
Henry Scanlan
Francis Bearey
Julius Smith

Jan 4 1876
Don't next term with
Jame Arceus Pythelumb
J. P. McLogan Court of
1876 and
W. H. K. Dick
Platonic for Francis
By the Court

Amos Stecher

July 21 1876 Confirmed
& ordered to ascend 30 ft
By the Court
Sep 25 1876 Confirmed absolutely
By the Court

Cambria County, Pa.

At a Court of General
Quarter Sessions of the Peace
in and for said County, held
at Ebensburg on the 29th
day of October A. D. 1845
before Recs. J. Lloyd and John Flanagan
Esquires, Associate Judges

The petition of Hugh Lynch was presented
setting forth that he labors under inconvenience
for want of a road from his dwelling in Chest
Township, to a point in the highway known as
the Road from Eagles School House to David
Byans near the said School House in Clearfield
Township and praying the Court to appoint
three qualified persons according to law, to view
the place where said road is requested and
make report of their proceedings to said Court
at the next term thereof &c.

The Court upon due consideration had of
the premises do order and appoint James
McCauley, Benet Sawyer and John M. Fiske
to view the ground proposed for said road,
who after having first been duly sworn or
affirmed to discharge the duties of their ap-
pointment with fidelity, shall proceed to view
the same, and if all the said viewers appointed
view the same and a majority of the said
viewers agree that there is occasion for such road,
they shall proceed to lay out the same as

agreeably to the wishes of the petitioner as may be; having respect to the best ground for a road and the shortest distance and in such manner as to do the least injury to private property. The persons interested in the said road having previously given public notice by written or printed advertisements of the time and place where the said viewers shall meet for the purpose of locating said road at least ten days before such meeting.

If the viewers aforesaid shall decide in favor of locating said road it is hereby made their duty to obtain from the persons through whose lands the road may pass releases from any damages that may arise to them in opening the same; and in every case where the owners of such lands refuse releasing their claims to damages, the said viewers shall assess the damages and make report thereof signed by a majority of the viewers present and transmit the same together with all releases to the next Court of Quarter Sessions to be filed in said office with the papers relating to said road.

And the said viewers shall make report of their proceedings herein to the next Court of Quarter Sessions to be held for said County, accompanying the same with a plot or draft of said road with reference to the improvements through which it passes, in which report they shall state

that they have been sworn or affirmed and
also whether they Judge said road necessary
for a public or private road

By the Court
J. McColgan
Clerk L. S.

To The Hon. the Judges of the Court of Quarter Sessions of the
Peace within and for the County of Cambria.

We the undersigned, persons appointed by the Court
to view and lay out the road described in the
foregoing Commission, respectfully

Report

That having all been present at the view of the route
proposed for said road, and having all been first sever-
ally sworn in pursuance of said Commission, we have
viewed and laid out for private use the following road:
Beginning at the dwelling house of J. Hugh Lynch in
Christ Township and running East 60° South fifty-eight
rods to a White Oak Stump; thence East fifty-two degrees
South, nineteen rods to a stake at the side of the road lead-
ing from Jacob Nagle's school house to David Ryan's
in Clearfield Township, a plot or draft of which is ap-
pended to this report.

This road, so laid out, we are of opinion is
necessary for a private road.

This road, as we have laid it out passes through
lands of J. Hugh Lynch mentioned in the foregoing
Commission, and one Jacob Nagle. We have obtained
a release of damages from said J. Hugh Lynch, which

we also agreed to this report. But said Jacob Nagle refusing to release his damages, we assess to him in full satisfaction the sum of thirty dollars.

Witness our hands, this third day of December, 1875.

James McCause
B. F. Sawyer
John N. Fiske
Viewers

Services

James McCause 1 day - viewer	2.00	
Travel - 1 mile	.20	2.20
Bennet Sawyer 1 day	2.00	
Travel 1 mile	.10	2.10
John N. Fiske 1 day	2.00	
Travel 10 miles	1.00	3.00
A. N. Fiske 1 day Surveyor	4.00	
Travel 10 miles	1.00	5.00
		\$ 12.20

These costs have been satisfied by Joseph Sawyer.

1875
R. A. did call on 21. 1876
in Road North No. 3 Page
239. 8. 2. 44.
Order to view and lay out

a private Road from the dwelling house of May Lynch in Chest Township to a point in the highway known as the Road from May's school house to David Ryan in Champaign Twp.
1876 Do. May. Order to open road at old station to West Lynch.

James McCause
Bennet Sawyer
John N. Fiske
Filed to Rec. 1875
Ch. W. Wilson 9th Pair
15th Nov 1875 by Cornelius Morris

Recd

Jan'y 5. 1876 Confirmed & ordered to be opened 25 ft
By the Court
18th May 1876 read & confirmed absolutely - By the Court

Chest Township, Dec. 3, 1875.

J. Hugh Lynette of Chest Township, hereby release, all claims to
damages by reason of ~~a private road~~ ~~leading from my house~~ ~~in Chest Township~~ ~~to the public road~~ ~~leading~~
leading from my house in Chest Township to the public road leading
from Jacob Nagle's school house to David Ryan's in Clearfield Township.

Witness - A. C. Fiske -

J. Hugh Lynette
his
mark

And now, July 20, 1876. It appearing to the Court that
the decree entered, "18. May, 1876, Read and confirmed
absolutely. By the Court" was entered by mistake, the
same is rescinded.

By the Court

Roughly 20 miles




E. 60° S.
26 or 15.

Jacob Nagle Improved
Wild land
58 rods 15 lines
51 rods
Jacob Nagle Improved

E. 52° S. 19 rods

Road from Jacob Nagle's school house to David Bryant



Cambria County, Pa.

In a Court of General Quarter
Sessions of the Peace, in and
for said County, held at Ebensburg
on the 2nd August 1895 before
Honorable John Dean President Judge and Res
J. Boyd and John Managan Associate Judges.

The petition of divers inhabitants of Gallitzin town-
ship in said county was presented setting forth; That
they labor under inconvenience for want of a public
road or highway to lead from the station house at
Gallitzin to the Township road running parallel
between the Counties of Blair and Cambria; said
road to begin at or near the house of James Reilly
being the line of the borough of Gallitzin and the
Township of Gallitzin and to terminate at or near
the house of Michael McMoris and to intersect
the Township road running from Ashland
Pennace to the Turnpike Road near the Stone
house known as the Snow house &c. and
praying the Court to appoint proper persons to view
and lay out the same according to law &c.

The Court upon due consideration had of
the premises do order and appoint Henry
Scarlaw, Charles Williamson and John
Doyell to view the ground proposed for said
road, who after having first been duly sworn
or affirmed to discharge the duties of their ap-
pointment with fidelity shall proceed to view the
same, and if all the said views appointed

view the same and a majority of the said viewers agree that there is occasion for such road they shall proceed to lay out the same as agreeably to the wishes of the petitioners as may be; having respect to the best ground for a road and the shortest distance and in such manner as to do the least injury to private property. The persons interested in the said road having previously given public notice by written or printed advertisements of the time and place where the said viewers shall meet for the purpose of locating said road at least ten days before such meeting.

If the viewers aforesaid shall decide in favor of locating said road, it is hereby made their duty to obtain from the persons through whose lands the road may pass releases from any damages that may arise to them in opening the same, and in every case where the owners of such lands refuse releasing their claims to damages, the said viewers shall assess the damages and make report thereof signed by a majority of the viewers present, and transmit the same together with all releases to the next Court of Quarter Sessions to be filed in said office with the papers relating to said road.

And the said viewers shall make report of their proceedings herein to the next Court of

Quarter Sessions to be held for said County, accompanying the same with a plot or draft of said road, with reference to the improvements through which it passes, in which report they shall state that they have been sworn or affirmed and also whether they judge said road necessary for a public or private road.

By the Court.

J. McColgan Clk. S.

Notice

To the Citizens of Galtziers Township, Cambria County, Pa

Take notice, that viewers were appointed by the Court of Quarter Sessions in and for said County on the second day of August A.D. 1875. to view & lay out a public road or highway leading from Galtzier Borough, at or near the House of James Reily and to terminate at or near the House of Michael McMorris on the Township road leading from Ashland Terrace to the Turnpike road near the Simon Stone House.

The viewers appointed for the purpose aforesaid, will meet at the House of James Reily on Sunday 17th day of August A.D. 1875

in pursuance of the act of assembly of the Commonwealth of Pa approved the 12th day of March A.D. 1873

Galtzier Tp. August 4th 1875
John Bradley James

Mattew Lyman
David Morris
H. McMorris

1875

Order to View and Lay out

a public road or highway leading from the house of James Reilly at or near the line between the Borough of James City of Gallegos and to intersect the branch road also near the house of James Reilly in Gallegos

Filed Oct 1875
Viewers
Henry Goodrich
Charles McLaughlin
John Dorely

Chas McLaughlin - 90¢

Aug 10. 1875 paid by J. Dorely

1876. Paid 1876. Oct 1876
John Dorely

Yonkers

Oct 29 1875 read & confirmed
view and ordered to be opened

30ft
Jan 5. 1876. Confirmed Absolutely


By the Court

By the Court

To the Honorable John Bean Esquire President Judge
 and W. H. Lloyd and John S. Langiam Esquires Associate Judges now
 Composing a Court of General Sessions, Special and for the peace in
 and for the County of Cambria at September Term A.D. 1875 -


We the undersigned

do Report that we met at the time and place agreeably
 to public notice gave a copy of which is herewith annexed
 after first being sworn and affirmed according to law we viewed
 marked and laid out the following for a public highway being
~~in our opinion necessary to accommodate the public travel beginning~~
 at line of Kallitjin Borough near residence of James Riley in
 Kallitjin Borough Thence South Sixty two and three fourths degrees East
 Sixteen perches Post Thence South Sixty five and one half degrees East fourteen
 perches Post Thence South Seventy seven and one half degrees East Eleven
 perches Thence South Seventy five and one half degrees East twenty one
 perches to Point on Mountain Road and line of Blain Cambria
 County and from the best information the viewers could get this road
 is laid out on line of lots consequently it is adjudged no damage
 to the persons residing along said Road



Witness our hands this 17th August A.D. 1875

Cambria County, Pa.



At a Court of General Sessions of the Peace in and for said County, held at Ebensburg on the 6th day of November A. D., 1874, before the Honorable John Deay, President Judge and Rees J. Lloyd and John Flanagan Esquires Associate Judges.

The petition of divers citizens of the Township of Allegheny in the County of Cambria, was presented setting forth: "That an order for a Public Road was granted by this Honorable Court on 15th October 1858, Beginning at a post on township road leading from Michael Flanagan to Michael McGlades, running South twenty degrees West, seventy perches to a Newbott stump on land of Peter Smeltzer. Thence South 4 1/2 degrees East 48 perches to post. Thence South 55 1/2 degrees East, 47 perches to a post. Thence along line of Sebastian Fuchter and Peter Smeltzer South 57 perches to township road leading from Simon Weaklands farm to John C. Hoffmanns all in Allegheny township, and that part of said road thus located, has become useless, inconvenient and burdensome and praying the Court to grant an order to view, vacate and supply part of said road &c

The Court upon due consideration had of the premises did on the 6th November 1874 did order and appoint Henry Glass Charles Flick and Silas McGough to view the road proposed to be vacated and supplied; and on the 9th day of February 1875 continued the said view to the same viewers, Who after having first been duly sworn or affirmed to discharge the duties of their appointment with fidelity, shall proceed to view the same and if all said viewers appointed view the same and a majority

Silas C. P. Joseph

of said viewers agree that part of said road proposed to be vacated and supplied has become useless, inconvenient and burdensome, they shall proceed to supply the same as agreeably to the wishes of the petitioners as may be; having respect to the best ground for a road and the shortest distance and in such manner as to do the least injury to private property. The persons interested in the said road having previously given public notice by written or printed advertisements of the time and place where said viewers shall meet for the purpose of viewing said road at least ten days before such meeting.

If the viewers aforesaid shall decide in favor of vacating and supplying said road, it is hereby made their duty to obtain from persons through whose lands the same may pass releases from any damages that may arise to them in opening the same; and in every case where the owners of such lands refuse releasing their claim to damages, the said viewers shall assess the damages and make report thereof signed by a majority of the viewers present, and transmit the same, together with all releases to the next Court of Quarter Sessions, to be filed in said office with the papers relating to said road.

And the said viewers shall make report of their proceedings herein to the next Court of Quarter Sessions to be held for said County, accompanying the same with a plot or draft of said road vacated and supplied with reference to the improvements through which it passes, in which report they shall state that they have been sworn or affirmed and also whether they judge said road necessary for a public or private road.


By the Court.

J. M. Colgan Clerk S.

In Obedience to the aforesaid order of Courts of Quarter Sessions of Cambria County We the undersigned Viewers do report that we met at time and place appointed to perform the duties of our appointment and owners of Tracts of land being present, during the time of meeting and supplying same and being first duly Sworn according to law we did locate the following portion of mentioned road by Beginning where line of land of Peter Smelser and John B. Hoffman crosses Said Road Thence South twenty four degrees West fifteen perches Thence South seven degrees East thirty perches to points in Said Road And Supply same as follows by Beginning at a post where line of land of John B. Hoffman and Peter Smelser crosses Said Road Thence by said line of land South two and one half degrees West forty four perches to a point where Said Road crosses line which we do Report for a Public Road or highway

June

Henry Glap 7 miles 1 day
 Charles Flick 6 miles 1 "
 S. A. M. Gough 4 miles 1 "
 Jas. Bishop Churchward 1 "
 Matthias Hoffman " " 1 "
 Henry Scoulan Surveyor 6 miles 2 "



Witness our hands this 27th day of April
 A. D. 1875

Henry Glap
 Charles Flick
 Silas A. M. Gough

1875

Order to vacate and supply
part of a road leading from
Michael Haineyans to road
leading from Thomas Woodhouse
farm to John O. Hoffman in Allegheny
County

Wm. Woodhouse
vs
John O. Hoffman
B. Hoffman
John O. Hoffman
John O. Hoffman
John O. Hoffman

Verdict: Wm. Woodhouse
vs
John O. Hoffman
Charles Black
John O. Hoffman

Filed 24 May 1875

Wm. Woodhouse 90¢
Paid by John O. Hoffman

Apr 2. 1875
And in that month
Term with same
Proven by the Court

Wm. Woodhouse

Aug 3rd 1875 Confirmed nisi & ordered
to be opened 30 ft. By the Court

Oct 29 1875 Confirmed absolutely
By the Court