

Amherst County ss:

At a Court of General Quarter Session of the
Peace held at Greensburg in and for said
County on the ~~third~~ day October A. D. 1873.
Before Messrs. Ross J. Lloyd and John Manaway
Assessors Judges.

The Petition of Lewis Edwards and others Citizens of Blount
township having been presented. Representing that they labor
under great inconvenience for want of a Private Road from
the Saw Mills of Andrew Preece in Blount township
to the Mills of Lewis Edwards in said township, and therefore
praying the Court to ^{to appoint proper persons to} view and lay out the same according
to Law.

The Court upon due consideration of the premises
do Order and appoint W. V. Barker, Edward Thomas
and Richard J. Evans to view the ground proposed for said
road, who, after having been first sworn or affirmed
according to Law to discharge the duties of the aforesaid
with fidelity, are to view and locate the same having respect
to the best ground for a road and the shortest distance
and in such manner as to do the least injury to private
property. And shall make report of their proceedings
herein to the next Court of Quarter Session, stating
particularly, whether they Judge the same necessary for a
Public or Private road. Accompanying their report
with a Plan or Draft of said road, with the course
and distances and reference to the improvements that
where the same may pass.


By the Court
J. H. Allen Clerk

To The Honorable The Judges within named:

We, Edward Thomas, Richard J. Evans and A. V. Barker, The persons appointed by The within order of Court to view and lay out the road therein mentioned respectfully report; that having been present at the view of the ground proposed for said road, and having been first duly affirmed, ^{we} have viewed and laid out, and do return for private use the following road, to wit: Beginning at the saw-mill of Lewis Edwards, thence South fifteen degrees East fifteen rods through unimproved land of same. Thence South eighty five degrees East fifty rods, North sixty five degrees East twenty four rods, South sixty four degrees East thirty rods, thence through unimproved land of - Marks, East twelve rods, South seventy five ^{degrees} East twenty six rods, South fifty degrees East nine rods, thence along line between unimproved lands of A. Preisser and Elias Edwards East fifty two rods, thence through unimproved land of Preisser North sixty degrees West thirty six rods to saw-mill of same. A plot or draft of which is herewith annexed, and which said roads so as aforesaid laid out we are of opinion is necessary for a private road.

Witness our hands the twentieth day of Nov. A.D. 1873,

Richard J. Evans,
Edward Thomas,
A. V. Barker.



1873

Order to View of Court
Found in Bear Creek township.

Viewed;
A. V. Parker
Edward Thomas
Rich. J. Evans.

July 28th - 1873

11
Credit Note - 90
Paid by the Court

Shirley Taylor

1874 Feb 11 Confirmed the same
and ordered to be opened 20 feet
By the Court
April 2 1874 Confirmed absolutely
By the Court

In pursuance of the above order of Court, W^m Griffith, John Gittings, John A. Blair, Henry Foster, Isaac Crawford, and John Kirchner met at The Public School House, New-Germany, on Saturday 23rd day of August 1873- and after being duly sworn according to law, proceeded to view the grounds proposed for the road mentioned in said order, and not finding any thing in the way, to render the opening of a road expensive, and believing that a public road is needed for the convenience of the citizens of that section of Country, We proceeded to lay out, and do report for public use, the following road. Beginning at the point in the road leading from Jackson Township to Summers Hill, named in a former report, and running by the line named in said report, North Forty four degrees East, Fifty perches, thence North seventy two degrees East, Ninety four perches, thence North Forty degrees East, Ninety perches thence North Thirty three degrees East, Thirty six perches, North Ten degrees East, ~~thence~~ ^{thence} ~~thirty five perches~~ ^{thence} ~~thirty five perches~~ ^{thence} the former survey, and running North Twenty four and a half degrees East, Ninety five perches to former survey, thence by it, North Forty four degrees East, Forty eight perches thence East one hundred and five perches to end of lane coming out from house of Lee Neep. thence partly through unimproved land and partly through field of Jacob Shrift, South Sixty three degrees East - Fifty eight perches to line of Jacob Wenzette, thence through the improved land of the said Jacob Wenzette, South, Seventy eight degrees East, Sixty perches to line of Joseph Neep & Joseph S. Neep, thence by it, South Eighty six degrees East, Eighty nine perches to a public road, near the school house at New-Germany, a Map or draft whereof is herewith annexed. Witness our hands this 28th day of August. A. D. 1873-

W^m Griffith, Surveyor
 John Gittings
 John A. Blair
 Henry Foster
 Isaac Crawford
 John Kirchner.

Draft on Back.

Camden County ss.

At a Court of General Quarter Sessions
of the Peace held at Ebenezer in and for
said County on Friday 25. July A. D. 1873.
before the Honorable the Judge of said Court.
The Petition of Messrs. Messrs. of English township being before the
Court representing that a Public Road was recently laid out
from a point on the Public Road near the School House at
New Germany to a point on the Public Road leading from
Jackson township to Sumner Hill on the farm of John Bente
in said township. And further representing that there is no
money for said road for Public use, that the opening of said
road would be attended with great Expenses to the tax payers, and
praying the Court to Order a Renewal of said road.

The Court upon due consideration had of the premises
do Order and appoint Wm. Griffith, John Sittens, John A. Blair,
Henry Bates, Isaac Crawford and John Keshner who having
first been duly sworn or affirmed to discharge the duties of their
appointments with fidelity are to view the road proposed to be
opened and supplied, and if they or any four of them view the
same, and any four of the Re. Reviewers agree that the same has
become, or is likely to become useless inconvenient and burdensome
to the inhabitants of said township they shall so report to the next Court
of Quarter Sessions, accompanying their report with a Petition Draft
and the Cause and distances and reference to the improvements which
which said road passes. Notice of the time of the Re. Renewal
to be given to the Owners of said Estate (improved) that when said
road runs.

By the Court.
J. K. White Clerk.

1873

Order to R. P. Remond A

Road leading from a point on the
Pell's road near the school house in
New Guernsey to a point on the Pell's
road leading from Jackson farm to a
summit on the farm of John B. Burt.

R. P. Remond:

- Wm. Buffick.
- John E. Evers.
- John A. Blair.
- Henry D. Coe
- Wm. C. Coe
- John A. Blair.

July 13, 1874 Order to Open
Made out
Filed Aug 30, 1873

90
Paid to John Burt E.

John B. Burt

Oct 16, 1873 Confirmed in its and
ordered to be opened 30 ft
By the Court

Feb 11, 1874 Confirmed absolutely
By the Court

Columbia County ss;

At a Court of General Quarter Sessions
of the Peace held at Chenabunga in and for
said County on the 3rd day of October 1873
before Hon. Recs. J. Lloyd and John Glanville
Assessors Judges.

The Petition of divers inhabitants of Blacklick and Barr
Townships and parts adjacent was presented. Representing
that a road has long since been laid out from the north
end of Williams Gillopp lane to the bend in Blacklick near
John Brookbanks which has become useless inconvenient
and burdensome to the petitioners and inhabitants of Blacklick
township through which it passes. And therefore praying the Court
to vacate the same agreeably to the Act of Assembly in such
Cases made and provided.

The Court upon due consideration of the premises
do order and appoint A. V. Barker, R. W. Gittings and
John Eggar to view the road proposed to be vacated. Who, after
having been first duly sworn & affirmed to perform
the duties of their appointment with fidelity, are to view
said road, and if in their opinion, the same has
become useless inconvenient and burdensome they shall
so report to the next Court of Quarter Sessions to be held
for said County. Accompanying their report with a plot or
draft of their proceedings herein.

By the Court
J. R. Little Clerk.

To The Honorable. The Judges within named:

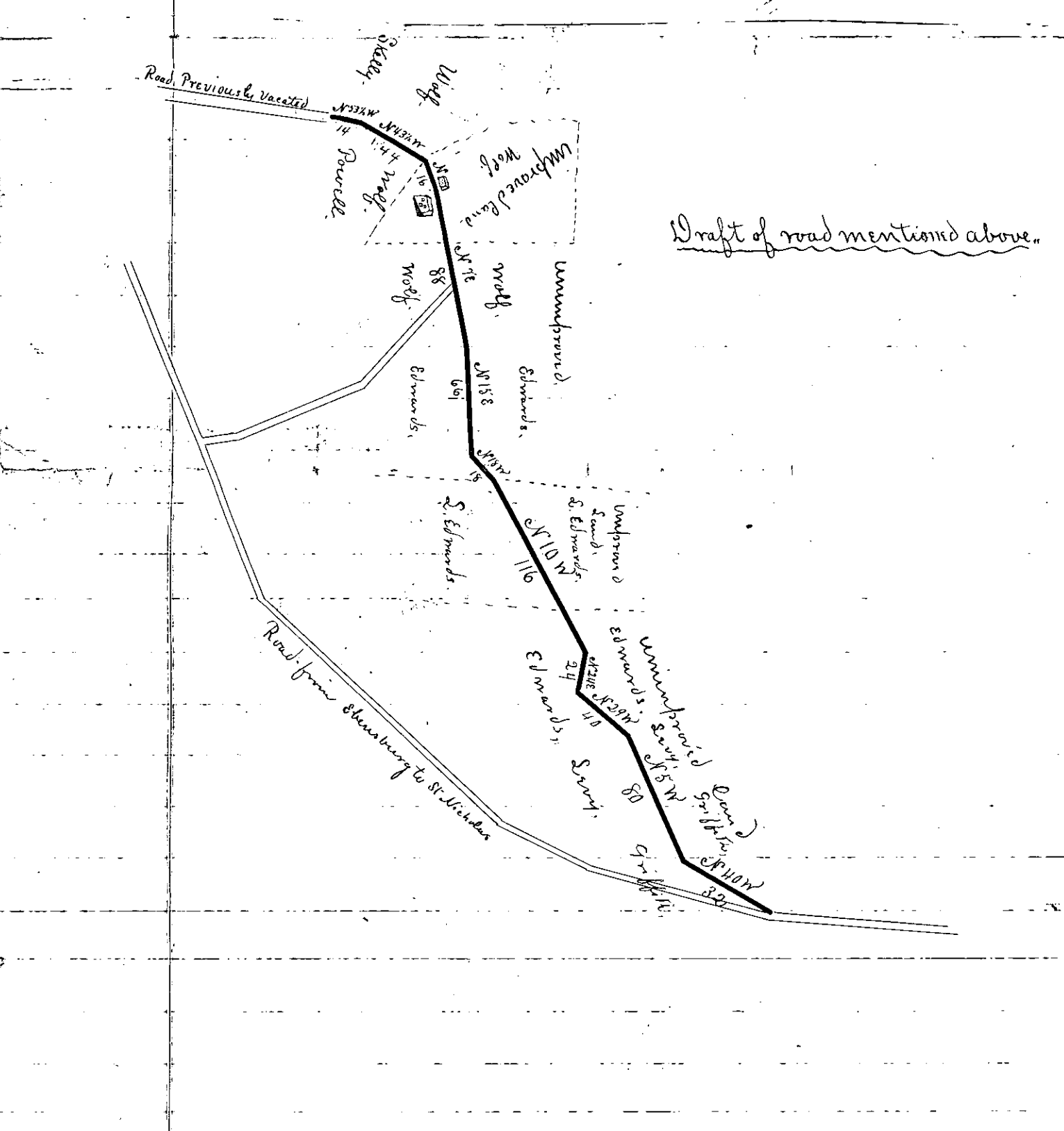
We. R. W. Gittings, John Egar and A. V. Barber, the persons appointed by the annexed order of Court to view the road therein mentioned. to wit: Beginning near the corner of a field owned by Mrs E. Powell in Blacklick Township. Thence, through unimproved land of same North fifty three and one half degrees west fourteen rods. North forty two and one half degrees West forty four rods through unimproved lands of — Wolf, North sixteen rods through improved lands of same to his buildings. North seven degrees East eighty eight rods partly through improved and partly through unimproved lands of same. North fifteen degrees East sixty six rods through unimproved land of Lewis Edwards. North eighteen degrees West eighteen rods. Through same. North ten degrees West one hundred and sixteen rods. partly through improved and partly through unimproved land of same. North twenty four degrees East twenty four rods through unimproved land of same. North twenty nine degrees West forty rods through unimproved land of A. Swig. North five degrees west eighty rods through unimproved land of Thos. Griffith. North forty degrees West thirty two rods to the bend in Blacklick near John Brookbanks now in Barr Township and near mill now owned by Thos. Griffith, respectfully report: that, in pursuance of the said order, we, after having been duly sworn, viewed the said road, the courses, and distances of which are above given, and that the same is in our opinion useless, inconvenient and burdensome and ought

Therefore to be vacated.

Witness our hands The twenty fifth day of November A. D.
1873.

Richard W. Gittings
A. V. Barber,
John D. Eger

John D. Dyer



Draft of road mentioned above.

1873.

Order to New And Needs at
Prod from Gillingham Lane to
Beau R. L. R. near the Banks.

Verms;

A. W. Parker

R. W. Gillingham

John Gar.

10. Dec. 1873.

10 July 1874 Verms.

Paid by Larkin 90

John R. Gillingham

July 11. 1874 Confirmed in Se
and ordered to be opened 30ft
wide by the Prythe Court
Apr 2. 1874 And until next term
By the Court

Amherst County ss;

at a Court of General Quarter Sessions of the Peace held at Elmhurst in and for said County on the 11th day of October A. D. 1873.

Before the Hon. Jas. J. S. and John H. H. Maguire
Assess. Judges.

The Petition of divers inhabitants of Sumner Hill township was presented. Representing that a road has long since been laid out from Lewis School House on the Franktown Road in Sumner Hill township to Porters Station in Washington township, a portion of which road the petitioners conceive, has become useless incumbrance and burdennome to the inhabitant of said township. And therefore praying the Court to appoint suitable persons, to view said portion of the road agreeably to the Act of Assembly in such case made and provided.

The Court upon due consideration of the premises do order and appoint Thomas W. Conner Esq. Edward Reilly and Isaac W. Conner to view the portion of said road proposed to be vacated. Who, having been first duly sworn and affirms to perform the duties of their appointment with fidelity, are to view the part of said road proposed to be vacated. And if they shall agree that the same has become useless incumbrance and burdennome they shall so report. And supply the same as agreeably to the desire of the Petitioners as may be having respect to the best ground for a road and the slight deterioration and in such manner as to do the least injury to private property. And make report of their proceedings here to the next Court of Quarter Sessions, accompanying their report with a plat or draft as well of the road vacated as of the part supplied. And refer to the improvement thereof which said road runs.

By the Court.

J. H. H. Maguire

To the Honorable, the Judges of the Court of
General Quarter Sessions of the Peace in and for the
County of Cambria -

We, the subscribers, appointed to
view, vacate, and supply, the road mentioned in
the above order of Court, (having severally been
duly sworn, as therein directed,) have viewed,
laid out, and do return for public use, the
following road - Beginning at the Frankstown
Road, at a point near Comy's School House, thence
through lands of Patrick Comy, North, eleven deg.
west, ten perches to a post - Thence North, forty
seven degrees East, One hundred and thirty two
perches to a post - thence North, fifty degrees
East, thirty two perches to a post - Thence through
lands of the Heirs of Christian Smay, North,
thirty nine degrees East, thirty seven perches
to a post - thence North, thirty two degrees
East, Eighteen perches to a post - Thence North
thirty three degrees East, (twenty perches to land
of Heirs of John Brown) in all, Eighty four perches
to a post, near house of heirs of John Brown. Thence
North, forty one degrees East, fifteen perches to a
post - Thence North, thirty four degrees East, thirty
five perches to a post - Thence North, sixty nine
degrees East, forty one perches to a post. Thence, through
lands of J. W. Kirby, North, sixty six degrees East, forty
two perches to a post. Thence North, eighty four East,
Seventeen perches to a post. Thence North, fifty
eight degrees East, ⁽²²⁾ Twenty perches to a post. Thence
North, fifty five East, Sixty one perches to line between
McGlade & Kirby, - Thence by said line, North, thirty

two degrees West, (at sixty two perches left corner
of old road) ninety four perches, in all, to a post -
Thence through lands of Edward McGlade, North,

thirty eight degrees East, twenty two paces
thence North, fifty degrees East, twenty six paces
to a post. - thence North, forty nine degrees East,
fifteen paces to a post. - thence North, twenty
nine degrees East, fifteen paces to a post, thence
North, Eighteen degrees East, twelve paces to a
post. - thence North, six degrees East, ten paces
to a post. - thence North, four degrees West,
Eight paces to a post. - thence North, twenty
one degrees East, fifteen paces to bridge on
Laurel Run. - thence North, thirty nine degrees
East, twenty eight paces to a post, thence
North, fifty six degrees East, (Eighty paces
to Trout Run (line of Washington & Summerhill Sp))
One hundred and two paces, in all to pine stump.
thence North, four degrees East, at three paces
across Penna R.R., six paces in all to a post
on North side of Penna R.R. - thence by line
of said road - thirty three feet from Centre of R.R. -
South eighty nine degrees East, ninety paces to
a post, thence South, eighty seven degrees East,
sixty paces to public road (Potage St.) near
Potage Station - and have vacated and supplied
said road, as shown in accompanying draft.
Witness, our hands this twelfth day of Nov. 1873.

Bill

Thomas McConnell 3 day
Edwarda Reilly 2 day
Jesse McLaugh 2 day

Thos. C. Cannel
Edward Reilly
Jesse McLaugh


on the bottom road

Cowes and Distances

Regina	N 11 W 10
	N 47 E 132
	N 50 E 32
	N 39 E 37
	N 32 E 18
	N 33 E 24
	N 41 E 15
	N 34 E 35
	N 69 E 41
	N 66 E 42
	N 84 E 17
	N 58 E 22
	N 55 E 61
	N 33 W 94
	N 38 E 42
	N 50 E 26
	N 29 E 16
	N 18 E 72
	N 6 E 78
	N 4 W 8
	N 21 E 15
	N 56 E 102
	N 4 E 6
	S 89 E 90
	S 87 E 60

1055 perches

Three Miles & thirty five per



No. 2
MIS. 24
49
The New
No. 130
Buckley

Laurel Run

Washington
Sumner
Baltimore

Portage Street

19 March 1875
Order to New Market

1875

Order to New Market

of a full & more healthy firm
Comp. See this in journal
in 202 & 2025 states in
Market in 2025.

Set aside

New
Harris in General
Said City as
has in field.

Dec 1, 1873 Collected to Commissions

April Dec 1, 1873

Order made out & handed to the

of Commissions Sept 14, 1873

Jan 20th - 90

Order by the Com.

John J. ...

June 12 1875 The within beaver, having failed
to act to their appointments is revoked and are
now reappointed to report at September
Sept 1875

By the Com.

By the Com. 11. 1874 Committed to be
paid ordered to be returned to the
with pay the Com.
1874 Jan 2 Com. with next term
pay the Com.
By the Com.
1874 Committed to be returned to the
with pay the Com.
1874 Committed to be returned to the
with pay the Com.
1874 Committed to be returned to the
with pay the Com.
1874 Committed to be returned to the
with pay the Com.

7
Notice

To Jm. Hill James Ryan, Jacob Stoll, Martin Dietrich, Joseph Hertz, Joseph Hipo, Philip Thomas, Charles Hinn, John Marcus & Christ. Warrner, Forke Notice that in pursuance of an Order of the Court of Quarter Sessions of the Peace in and for said County of Cambria held at Ebensburg on 10th July 1873. We will view the road proposed leading from a point at or near B. J. Sawyer's residence to a point at or near the residence of Christopher Harned. in Westrup, said view will take place on Tuesday 15th day of May A.D. 1873 at nine o'clock A.M. at the residence of J. Sawers - at which time and place you can attend if you see proper.

By order of the Severs

J. R. Scullaw Atty
for Petitioners

May 15th 1873

Cambria County Pa

Personally came ~~to~~ Martin Dietrich who being duly sworn according to Law, who says he covered the above notice on each of the named persons by making contents known and copy - on the 5th day of May A.D. 1873.

Sworn and subscribed before me Martin Dietrich
this 5th May A.D. 1873

John S. Gill
Justice of the Peace

66
Cumberland County SS

At a Court of General Quarter Sessions of the Peace
held at Ekersburg in and for said County on the
10th day February 1893. Before the Hon^{ble} the
Judges of the same Court. Upon the Petition
of the inhabitants of the Township of Chest
in said County respectfully sheweth that your petitioners labor under
great inconvenience for want of a Public road or highway, to lead
from a point at or near the residence of Pennet J. Lucas on public
road running from Chest Springs to St. Lawrence to a point at or
near the residence of Christopher Wain in Chest Township. Your
petitioners therefore pray the Court to appoint proper persons to view
and lay out the same according to law and they will answer
Whenever the Court upon due consideration had of the premises do
order and appoint, Harry Scantler, Joseph Bender, Peter Stival, A. C.
Black John Cuck & Jacob Sucker, who after being respectively sworn and
affirmed to perform the duties of their appointment with fidelity and
to view the ground proposed for the said Road, and if they or any of
them view the same and any part of the actual views agree that
there is occasion for such road they shall proceed to lay out the same
as equally to the desire of the Petitioners as may be having respect to
to the best ground for a Road and the shortest distance, in such manner
as to do the least injury to private property and shall make report
thereof stating particularly whether they judge the same necessary for a
Public or private Road together with a Plot or draft thereof and the
courses and distances and reference to the improvements thereof which et
may refer to the next Court of Quarter Sessions to be held for the said County
In which report they shall state that they have been sworn and affirmed according
to Law
By the Court J. N. H. et al.

1873

Order to Van-a-Pulle
Road leading from a post
about 1/2 mile W. of Newington
to a point at or near the union
of Chesapeake Bay and
Chesapeake Bay

James
Wm. Stewart
Joseph P. Jones
John Fisher
A. J. Mack
John P. Jones
Jacob Fisher

25 June 1873
J. P. Jones
J. P. Jones
J. P. Jones

25th July 1873 was confirmed
that order to be obtained both
by the Court

March 1873
by the Court

6th Nov. 1874

Anthony Anna
A. V. Barker
John Mack

Appointed reviewers to review
and report at Dec. Term
next - It being agreed by all
parties that no objection to the
information & final decree will now
be made on account of infor-
mation in report of review.

J. P. Jones

In Obedience to the above annexed order of Court of Quarter Sessions
of Cambridge County. We the undersigned beaver do hereby re-
port that after first being severally Sworn according to Law and its
being made known to the beaver that due and truly notice was given
to owners and occupiers of Suted land over which road passes a
Copy of which is herunto annexed We did then mark and lay out
the following for a Public Road or Highway viz Beginning at a Point
on Township Road leading from Glass Corners to Chest Springs
on land of B. J. Sawyer in Chest Township thence North true and
one half degree East fifty five perches thence North forty three and one half
degrees East twenty four perches thence North two and one half degrees East
forty two perches thence North forty one degrees West fifty eight perches thence No-
rth thirty four and one half degrees West twenty six perches thence North four
and one half degrees West sixteen perches thence North twenty one degrees East
ten perches thence North twenty nine degrees East eight perches North thirty
four degrees East ten perches thence North nine degrees East seventy six perches
thence North twenty two degrees East ten perches thence North Eighteen degrees
East ten perches thence North Sixty degrees East ten perches thence North
twenty five degrees West eighteen perches North five degrees East Eleven
perches North twenty one degrees East eight perches thence North two and one
half degrees West sixteen perches thence North twenty eight degrees West
thirty four perches thence North twenty one degrees West sixteen perches thence
North one degree West thirty perches thence North seventy one degrees West forty
two perches thence North seventy five and one half degrees West forty two perches
thence North forty six and one half degrees West twenty six perches thence
North North seventy three and one half degrees West twenty four perches thence
North twenty six degrees West twenty four perches thence North nineteen degrees West
forty four perches thence North one half degree West thirty perches thence

Cambridge County St.

At a Court of General Sessions of the Peace
held at Clonsbury in and for said County on the
second day of October 1873 before Messrs
J. Lloyd and John Mangan, Special Judges.

The Petition of divers inhabitants of Cambridge County was presented
respecting that they labor under great inconvenience for want of a
public road or Highway to lead from "Stone House" at or near Station
Street in the Parish of Clonsbury to a point connecting with the township
road leading from Clonsbury to Jefferson and to make a connection with
Centre Street by a crossing over the Rail road at the Station of Clonsbury
and Crossen Hill Road in said Parish of Cambridge.

The Court upon due consideration had of the premises do order
and appoint, Henry Scantland Esq Robert Jones and Thomas ^{Potts}, who
having been duly sworn as affirmed to discharge the duties of their
appointment with fidelity shall all be present;

The views ^{to be taken} of
aforesaid shall not proceed to view and lay out the same, until the
persons interested in the road give public notice written a printed advertisement
of the time and place when the said views shall meet for the purpose
of locating the road, at least ten days before such meeting. If the views
aforesaid shall decide in favor of locating a Public Road or highway, it is
hereby made their duty to obtain from the persons through whose lands
the road may pass, release for any damages that may arise to them
in opening the same; and in every case when the owners of such lands
refuse releasing their claim to damages, the said views shall assess
the damages and make report thereof signed by a ^{all the} ~~the~~ ^{members} ~~members~~

and transmit the same together with all releases to the next Court
of Quarter Sessions to be held in said Office with this papers
relating to said road. Shall all personally examine the premises
and if they all agree and consent in the opinion that the
proposed road is necessary, they shall proceed to lay out the same
as agreeably to the wishes of the Petitioner having respect to the
best ground for a road and the shortest distance and in such manner
as shall do the least injury to private property. And make report of
the proceedings herein to the next Court of Quarter Sessions to be
held for said County stating whether they all judge the same
necessary for a Public or Private Road. And accompany the report
with a Plot or Draft showing the course and distances of said
road and reference to the improvements through which the same
may pass and obtain do and perform what the law requires

By the Court
J. A. White Clerk

Chas R W Alcorn

Phil Jones

S 2 1/2 E 48
S 1/2 W 48
S 1/2 W 48
S 1/2 W 48
Road Belena

Phil Jones
S 2 1/2 E 48
S 1/2 W 48
Road Belena

Chas R W Alcorn

In Obedience to the above aured order of a Court of Quarter
Sessions of Cambria County,

We the undersigned appointed assessors
do report that after fairly being duly sworn & affirmed according to
law we proceeded to the duties of our appointments and did
become marked and lay out the following for a Public Road or
highway Beginning at a point on Township Road leading from
Carrallton to Belsero in Blockley Township and from of Elias
Edwards thence South forty three degrees East ten perches thence South
twenty seven degrees East twenty perches South twenty three and one half degrees
East eighty four perches South two and one half degrees East forty eight
perches South eight degrees West eighteen perches South one
degree West forty eight perches to a point on Township Road lead-
ing from Carrallton to Belsero near residence of John B. Kopf
in Blockley Township

Witness our hands this 27th August 1873

Henry Seaulow 3 dep

E. Thomas 1 "

J. G. Mandes 1 "

Wm Selders 1

Hugh Edwards 1

Phil Audetot 1

Henry Seaulow

Edward Thomas

Joseph G. Mandes

William Selders

Hugh Edwards

Phil Audetot

Albion County N.Y.

At a Court of General Sessions of
the Peace held at Elmberg in and for said
County on Monday 25. July A. D. 1873. Before the
Judge of the said Court.

The Petition of inhabitants of Blacklick township was presented.

Representing that a public road has been long since laid out
from Bethel and intersecting the public road leading from Bethel and
Canastota, near the residence of Elias Edwards, part of which road,
beginning at a point near the residence of John B. Cross, and running
to the point where it intersects the public road leading from Bethel and
Canastota, is now become incumbered with and burdensome to the inhabitants
of said township. And therefore praying the Court, that the same may be vacated
equally to the act of Assembly in such case made & provided.

The Court upon due consideration do order and appoint,

Henry Sturaw, Jacob Mandis, Edmund Thomas, William Selby, Phineas Black
and Hugh Edwards to view the road proposed to be vacated. Who, having
been first duly sworn or affirmed, are to go upon the road proposed to be vacated
and if they, or any one of them view the same, and they for of the
aforesaid view agree that the same should be vacated, they shall
approve, and make return of the proceedings hereat to meet
at the General Sessions. Accompanying the report with a plat
or draft of the same.

By the Court
J. H. [Signature]

1893

Wm. A. Davis, Col. W. A. D.

at Paul's grave in B. A. M. S.
New York. Lady, Mrs. C. B. and
A. J. M. etc.

A. J. M. etc.

Henry,

Henry Dearborn E.

John M. Davis

Edw. Thomas

Wm. Davis

Frank C. C. C.

Wm. E. Edwards

Calculated to Sept 1. 1893. to compare

Quota of J. B. Davis 90

John M. Davis

By the bank

30 ft -
and ordered to be shown
to the 1894 Commission
The 50



3
8
M. W. Lewis County, Va.

at a Court of General Quarter Session of the
Peace held at Edinburg in and for said
County on 25. July 1873. Before the Honorable
the Judge of the same Court.

The Petition of Citizens of White Sulphur Springs
Representing that they have under great incumbrance for
want of a road. Beginning in the Public road at a corner
of a lot of the Estate of Wm Smith deceased, and continuing in
a westerly direction until it intersects the land of said
land for Wm Smith's claim for Cnty. Road. Also, since
near the place of James Green's deceased, and that they pray
the Court to appoint proper persons to view and locate the same.

The Court upon due consideration of the premises do
order and appoint Joseph Gallaher, John Bess, Joseph May,
Thomas Eaker, Alex. Towell and David Matthews, who
having been first duly sworn and affirmed, as to them to
view and locate the same road. And if they view any
part of them view the same, and any part of the
actual views upon this day is occasion for such
road, they shall proceed to lay out the same as aforesaid
to the work of the Petition as may be, having respect to
the best good for a road and the rights of the lands, and
in such manner as to do the least injury to private property.
And make Report of their proceedings here to the next Court
of Quarter Session. The Judge hereby, while they judge the
same necessary for a Public or Private Road, accordingly
this Report with a Petition Draft and all cases and details, and
refer to the commissioners thereof which the same may help.

After of the time of the view to be given to the
Cases of improved Rural Estate that which said
Road is proposed to pass.
By the Court.
Attest
D

1873

Order to Open Road by Act of

Order is left in the hands of the court for a
part in the order of the court to the
Whom should see to the order
also see the order from the court
and

View

John Walker
John Brown
Joseph Brown
James Walker
John Walker
James Walker

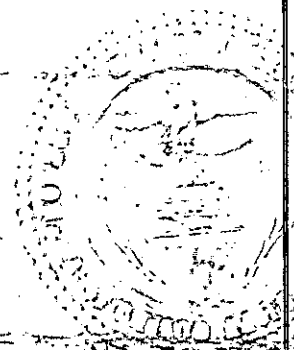
16. Oct. 1873 Order Containing 4
pages
R.H.G.

9th

Order of the Court
1873 - 1874

March 1874

Order



to the court

1873

Feb 11. 1874 Confirmed. We do and
ordered to be opened 30th. order
By the Court
Apr 2. 1874 Court upheld respective
By the Court
Aug 5. 1874 Confirmed absolutely
By the Court
17. March 1874 Order to Open made out

To the Honorable the Judges of the Court of Quarter Sessions of the Peace within and for the County of Cambria

We, the undersigned, persons appointed by the foregoing order of Court, to view and lay out the road therein mentioned, respectfully

Report:—

That having been present at the view of the ground proposed for said road, and having all been first severally sworn or affirmed in pursuance of the said order, we have viewed and laid out, and do return for public use, the following described route for a highway or public road:

Beginning at the side of the public highway in White Township one rod east of the south-east corner of a lot owned and occupied by one Samuel Turner at a stake on land of John Glasgow, and running North 18° East, ten and one half rods to a stake; thence North $13\frac{1}{2}^{\circ}$ East, seven and one half rods to the line between lands of John Glasgow and the heirs of James Glasgow, deceased; thence North 21° East, fifty-four and a half rods to the road leading from Utahville in Clearfield County to Bell's Mills in Palair County. The lands along the route upon either side are mowing and orcharding, owned upon one side by John Glasgow and on the other by the late James Glasgow's heirs and Samuel W. Turner. Which road, so as aforesaid laid out, we are of opinion is necessary for a public road, for the reason it will shorten the distance between Fallen Timber and Utahville, fa-

-cilitate public travel, and expedite the transportation
of the mail. A draft of which is affixed herunto.
Witness our hands this seventh day of
February, A.D. 1874

John Bees

Samuel Eakins

Daniel Matthei

Joseph Fry

Oley Grosel

Viewers

Toward Mitchellville

To Shells Mills

James Glasgow & Co's



Improved
Plans of James Glasgow, deceased.

N. 21° E. 54 1/2 rods

Improved

N. 18° E. 10 1/2 rods
N. 10 1/2° E. 7 1/2 rods

John Glasgow


Land W. Turner



Orchard

Road

Palmer's Lumber to Mitchellville



Costs.

Viewer - John B. Cross - 1 day,	1.50
" Joseph Fry "	1.50
" Samuel Eakins "	1.50
" Alex. T. Foyell "	1.50
" Daniel Mathews "	1.50
	<u>\$7.50</u>

Surveying & drawing Report, A. H. Fiske	<u>5.00</u>
	\$12.50

To the Honorable the Judges of the Court of Quarter Sessions of the Peace in and for the County of Cambria

We, the undersigned, persons appointed by the within order of Court to perform the duties therein mentioned do respectfully report; that having all been present, and having first been sworn, notice having been given ten days beforehand by written notices of the time and place of the meeting of viewers, in accordance with the Act of Assembly in such case made and provided, in pursuance of the said order we proceeded to view that portion of the road proposed to be vacated, and vacated it as follows:

Beginning at a point on the Indiana road near John Davis thence S. 45° W. 58 rods, S. 15 1/2° W. 60 rods, S. 79° W. 36 rods to line of land of Joseph Houck, and supplied the same for a public road as follows: Beginning at Joseph Houck's line thence East 208 rods, N. 68° E. 8 rods to a point on Indiana road near the Catholic Church a plot or draft of the part vacated and the part supplied being herewith annexed.

The undersigned further report that they endeavored to procure from all the owners of the land over which said road (supplied) passes, who were accessible to them, releases in writing of all claims to damages that may arise from opening the same, and that they procured such releases from Joseph Houck and John W. Davis which they herewith annex: that they assessed the damage likely to be sustained by John Swising at \$5.00 (Five dollars) and that they considered that no damage would arise to the lands of O. White and John Beaver, taking into consideration the advantages to be derived by them from the opening

of said road.

Witness our hands this 21st day of August A.D.
1874.

A. V. Barker, Surveyor, 2 days.

mileage ~ 10 miles.

John S. Luther 1 1/2 day.

mileage ~ 2 miles.

Solomon Dumm 1 day.

mileage ~ 8 miles.

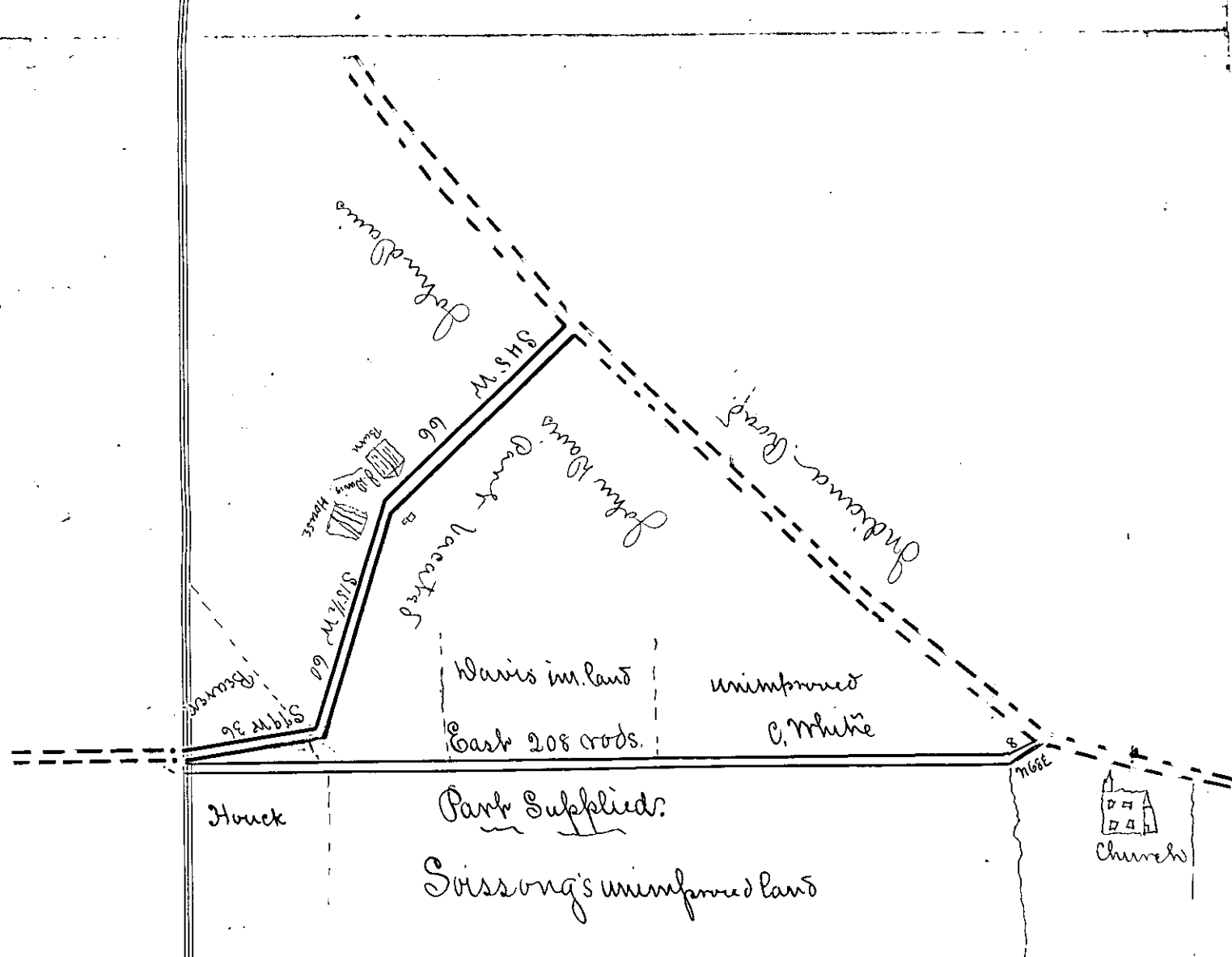
A. V. Barker,
John S. Luther,
mark

Solomon Dumm

We the undersigned persons through whose
lands the above mentioned road, (viewed on
August 21st 1874) passes, do hereby release all
claims to damages done to our lands by
the opening of said road.

Damage done to land of
John Swissing assessed at \$5.

Joseph H. Clark
John O. Davis



John Adams

S 45° W 66

John Adams Court Vacates

Davis in land
East 208 rods.

unimproved
C. White

S 19° W 36
Brown

S 10° W 60

N 65° E

House

Park Supplied

Swissong's unimproved land

Church

Cambridge County S.S.;

At a Court of General Quarter Sessions of
the Peace held at Ebeneser for Cambridge
County on Saturday 13. Decem^r 1873 before
Hon John Deane and Rev J Lys and
John Blanagan Judges of said County.

The Petition of divers inhabitants of Barn township in said
County was presented. Representing that a road has long since
been laid out from a point at or near the schoolhouse
to a point on the Indiana Road near the Catholic Church
a part of which road petitioners say has become useless in
consequence and burdensome to the inhabitants of said township
to wit; that portion of said road from a point at or near
Joseph Henks to a point on said Indiana road near
John Davis. And therefore praying the Court to appoint proper
persons to view said road and supply the same accordingly.

The Court upon due consideration had of the premises
do order and appoint A. V. Barker, John S. Luther and
Solomon Deacon, who having been first duly sworn accordingly to law
to discharge the duties of their appointments with fidelity. as to view
the road, as the portion of it, proposed to be vacated. and if they
deem the same, in whole or in part, useless and burdensome they shall proceed
to vacate and supply the same as agreeably to the desire of
the petitioners as may be having respect to the best good for a
road and the shortest distance and in such manner as to
do the least injury to private property. and make report of their
proceedings here to the next Court of Quarter Sessions to be had for
said County, Accompanying their report with a Return Draft of
the portion of the road vacated as well as that supplied. with
reference to the respondents that will be the same my fees.

By the Court.

A. V. Barker.

1874
(Original of answers on)
Orders of Facts and Subst.

a copy of the same is in the hands of the

Filed Oct 7, 1874

W. V. Parker
John S. Litchfield
Thomas Dunne
1874

Confirmed by the Court
11. At the same time -
1874

1874 / 90

Thom. S. Litchfield

Nov 6, 1874 Confirmed with accc
that part surveyed to be opened
thirty 30 feet By the Court

July 19, 1875, read & confirmed
absolutely By the Court

To the Honorable the Judges within named:
We, the undersigned, personally appointed by the annexed order of Court to perform the duties therein mentioned, do respectfully report, that due public notice having been first given of the time and place of meeting of viewers, we viewed the ground proposed for the road mentioned in said order, having been first sworn or affirmed to perform the duties of our appointment with fidelity, and in pursuance of said order we laid out and do return for public use, the following road, to wit: Beginning at the foot of Julian Street on line between Ebersburg Borough and Cambria Sp. thence South two and one half degrees West eight rods, thence South seventy five degrees East twenty six rods, thence South eighty seven and one half degrees East twelve rods thence South seventy five degrees East fourteen rods to road from Ebersburg to Melmore, thence for the purpose of making a connection with Centre Street by a crossing over the E. and O. R.R. at the Station as commanded in the order above mentioned) commencing on the road above laid out at a point opposite the corner of yard in front of residence of A. Sligo thence North two and one half degrees East ten rods to the foot of Centre Street, a plat or draft of the above road being herewith annexed.

And the undersigned further reports, that no person was present who had authority to give a release of all claim to damages that may arise from the opening of the above road, the land through which it passes belonging to the Rail Road Company.

Witness our hands this first day of June A.D. 1877.

Robert R. Jones

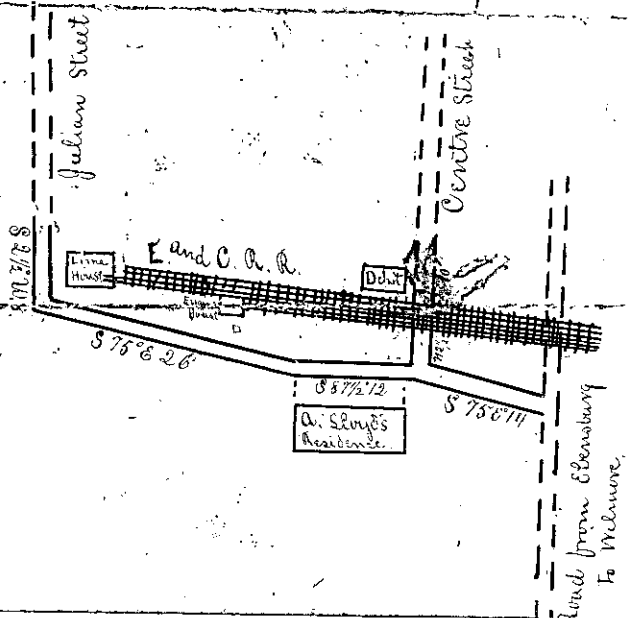
A. V. Barker

Thomas ^{his} Platts
mark

A. V. Barker Surveyor 2 days.

Robert R. Jones 1 day (Mileage 5 miles)

Thomas Platts 2 days



Nov 6. 1874 Confirmed absolutely
By the Court

1873
Reports of viewers on

On view to view and lay out
road on Highway to Easton
from Stone House at the
end of Julian's Street to
Standing Stone to corner
of the Public road leading
from Branch to Wilmond
Thomas Platt

and April 1874 cont
and A. B. Barker
situated in place
of A. Scullan as a
view. By the Court
April Jan 1. 1874
Just 90

Platt

Dec 1. 1873 view continued with
the same viewers

By the Court

Mar 2. 1874 Continued with same
viewers

By the Court

Aug 5. 1873 Confirmed. The Si & ordered
to be abated 30 ft.

By the Court

Columbia County ss.

At a Court of General Sessions
of the Peace in and for said County held
at Elmberg on the third day of October A.D.
1873. Before Hon. Rees J. Lloyd and John
Blauigan Associate Judges.

The Petition of said citizens of Chest town ship was presented
showing that a road has lately been laid out by an Order of
Court from Chest Springs to St. Lawrence to a point at or near
the residence of (Christopher Warner in Chest town ship, which
road, if confirmed by the Court) will be very injurious and
burdensome to the inhabitants of the township. And therefore
praying the Court to appoint suitable persons to view said
road and path adjacent.

The Court upon due consideration of the
premises do order and appoint Paul Gabner, James
Kukpatrick and Joseph Gray to view the road proposed to be
vacated: Who, having been first duly sworn or affirmed
according to law to perform the duties of their appointments
with fidelity do view the road proposed to be vacated
and path adjacent. And make reports of their proceedings
herein to the next Court of Quarter Sessions to be held
for said County. Accompanying their reports with a
plan or draft of their work with reference to the improvements
that shall said road runs.

By the Court.

J. H. H. Clerk.

To the Honorable the Judge of the Court of
Quarter Sessions of the Peace in and for Cumberland County
We the undersigned jurors appointed by your hon-
orable Court to review a road laid out "leading from
a point near the residence of B. J. Sawyer on the public
road leading from Chest Springs to a point near the resi-
dence of Christopher Warner in Chest Township" do respect-
fully Report as follows:

After having been duly sworn according to law
we proceeded to the duties of our appointment on Friday
"May 29th" and reviewed the road proposed to be laid out
(or vacated) as follows: Commencing at a point near the
residence of B. J. Sawyer thence N. 10 $\frac{1}{2}$ E 55 P. thence N. 43 $\frac{1}{2}$
E 24 P. thence N. 2 $\frac{1}{2}$ E 42 P. thence N. 41 W. 58 P. thence N. 34 $\frac{1}{2}$ W. 26
P. thence N. 4 $\frac{1}{2}$ W. 16 P. thence N. 21 E. 10 P. thence N. 29 E. 8 P. N. 34 $\frac{1}{2}$ E. 10 P.
N. 9 E. 76 P. N. 22 E. 10 P. N. 18 E. 10 P. N. 60 E 10 P. N. 52 W. 18 P. N. 5 E. 11 P. N.
21 $\frac{1}{2}$ E. 8 P. N. 10 $\frac{1}{2}$ W. 16 P. N. 28 W. 34. N. 21 W. 16 P. N. 1 W. 30 P. N. 71
W. 42 P. N. 75 $\frac{1}{2}$ W. 42 P. N. 46 $\frac{1}{2}$ W. 26 P. N. 73 $\frac{1}{2}$ W. 24 P. N. 26 W.
24 P. N. 19 W. 44 P. N. $\frac{1}{2}$ W. 30 P. N. 13 W. 20 P. N. 36 W. 24 P. N.
14 E. 24 P. N. 8 W. 30 P. N. 32 W. 8 P. N. 19 W. 12 P. N. 6 W. 24 P.
N. 2 $\frac{1}{2}$ E 126 P. to a point "near the residence of Christopher Warner
in Chest Township," a plot or draft of which is hereto attached:

We also viewed the parts adjacent and herewith present a
plot or draft (in black lines) of another road running in the same
general direction past the same points and which, as will
be seen by draft is contiguous or "adjacent thereto," which road
is open for travel and in good condition; We are strongly
of the opinion that the road proposed to be confirmed by

the Court will be very injurious and burdensome to the inhabi-
tants of Chest Township" and further that it is imprac-
ticable to make the said road, as in many places the
grade on the route as laid out would be upwards of 10
degrees, and for the reason that many hundreds of
dollars would be necessary to make the said road even
passable. And we report that there is no necessity for
the said road as a public road and that the same
should be vacated and not confirmed.

The distance from the points named is given on the draft
and it will be seen to be upwards of three miles.

All of which is respectfully submitted.

May 29th 1874

Witness J. C. Early,

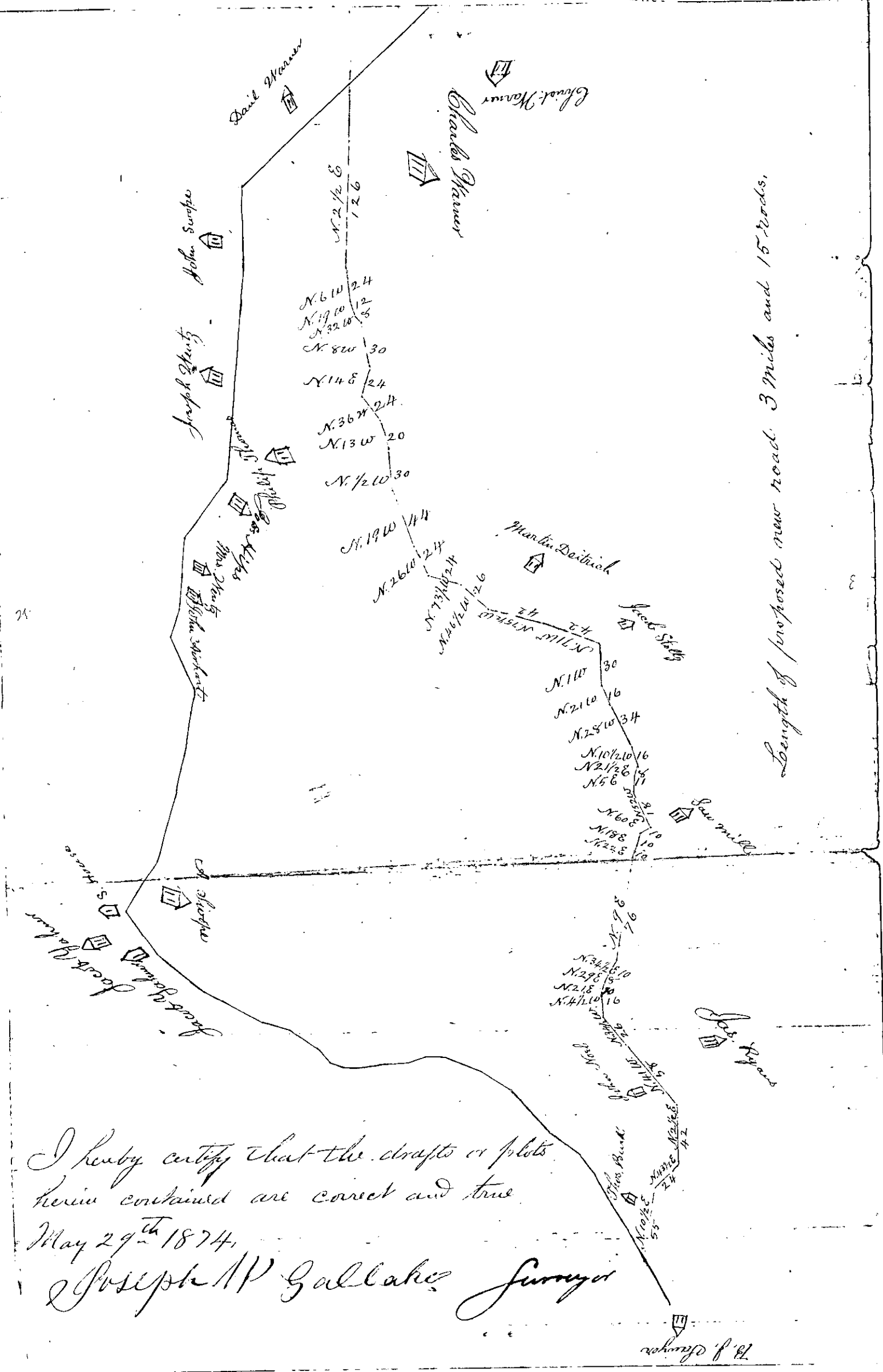
James Kirkpatrick } Viewers
Joseph Gray }

From my knowledge of
the ground on which
this road runs after
examining this report
& approve of it

Joseph W. Gallaher
Surveyor for Paul Yarnier in his
inability to attend,

Paul Yarnier

Joseph W. Gallaher	2 Days	\$2.00	-	\$1.00
James Kirkpatrick	1 "			1.50
Joseph Gray	1 "			



I hereby certify that the drafts or plots
herin contained are correct and true

May 29th 1874,

Joseph W. Gallaher Surveyor

In the Matter of the Review of a
Public Road leading from a point
near the residence of B. J.
Sawyer on the public road
leading from Chest Springs to
St Lawrence to a point near
the residence of Christoph Warner
in Chest Drop

In the Court of Quarter Sessions
of Cambria County

Petition presented for review October
3rd 1874 and granted,

Exceptions

- First. That the owners of sealed and im-
proved lands which said road was laid out
and reviewed upon, had no notice of the time
of said review
- Second. That, the courses and distances set forth
in said review report are in figures.
- Third. That said report of review is signed by
Joseph H. Gallaher who was not appointed by
the Court.
- Fourth. That there is no proof contained in
said report that Joseph H. Gallaher was sworn
as a Surveyor.

J. R. Scaulaw Atty for
The petitioners of said road
June 8th 1874.

that, a surveyor not appointed a
review took part in the review,
& one of those appointed did not
attend.

1873

Order to Remove View at Calcutt

Order toading from a point near the
residence of Mr. J. James on the left
and toading from Great Ship with
Lantern to a point near the residence
of Mr. J. James in Great Ship's slip.

June 5. 1874 Excavated Plot

July 1. 1874

Remains

Paul. Cabot.
James St. John.
Joseph Gray.

10th July 1874 earth to
be removed to report
at next term.

By Statute
2nd April. 1874 earth
to be removed to report
at next term.

By Statute
2nd April. 1874 earth
to be removed to report
at next term.

Order of Council 90
Order of Council 90

Accep^t 5th 1874 Confirmed view &
ordered to be opened 30th ft
By the Court

6th Nov. 1874 on motion of Johnston
& Beaumont Report set aside, for
that, a surveyor not appointed a
view took part in the view
& one of those appointed did not
attend.

By Statute