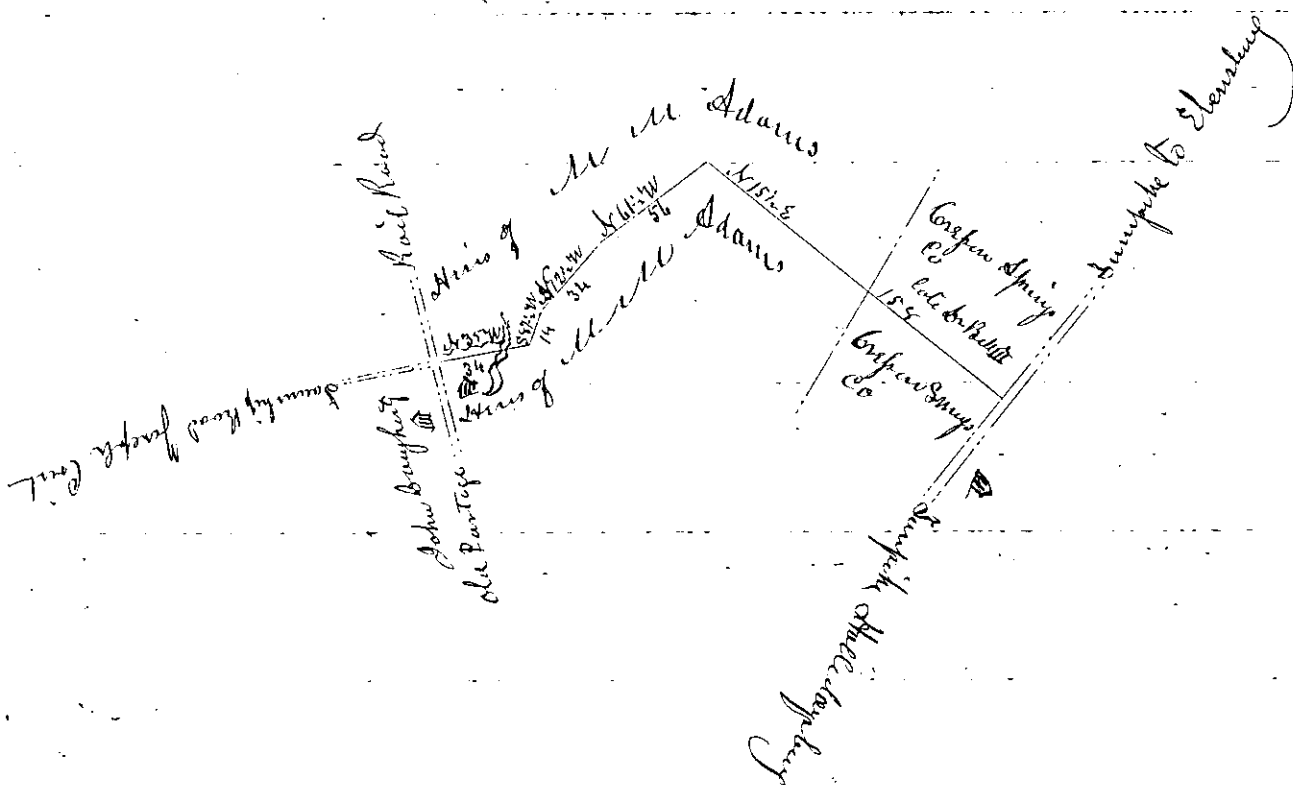


In Obedience to the aforesaid Order of a Court of Quarters
 before and for the peace in and for the County of Cambridge
 We the undersigned Jurors do Report that after first
 being duly sworn and affirmed according to Law we pro-
 ceeded to the duties of our appointment and did view and
 lay out the following for a Public Road or Highway
 viz Beginning at Mouth of Sawship Road leading to Joseph
 Criss in Washington Township thence North thirty five
 degrees West thirty four perches thence South Eighty seven
 and one half degrees West fourteen perches thence North seventy
 two and one half degrees West thirty four perches thence North
~~Sixty~~ one and one half degrees West fifty six perches thence
 North fifteen and one half degrees West one hundred and fifty eight
 perches to Turnpike Road leading from Crispen to Hollidaysburg
 near late Residence of Dr Bell



Witness our hands this 20th November 1873

Henry Seaman 5 days
 Wm McSennitt 2 "
 John Eager 2 "

Henry Seaman
 Wm McSennitt
 John Eager

Columbia County ss;

At a Court of General Quarter Sessions
of the Peace held at Oneonta in and
for said County on the third day of October
A. D. 1873. Before Hon. Res. J. Lloyd and
John Stanton Associate Judges.

The Petition of divers inhabitants of Washington township
was presented: Representing that they labor under great inconveni-
ence for want of a Road or Highway to lead from Cassen
and intersect the Township near which leads to Joseph Grist's
in said township. And therefore praying the Court to appoint
proper persons to view and locate the same according to
law.

The Court upon due consideration of the premises
do order and appoint Henry Scamman Esq. John Alger and
William McDermid, who having been first duly sworn
or affirmed according to law to discharge the duties
of their Appointments with fidelity, are to view the ground
proposed for said Road, and if they think the same necessary
they shall proceed to lay it out as agreeably to the wishes
of the Petitioners as may be, having respect to the best
ground for a road and the shortest distances
and in such manner as to do the least injury to private
property. And make reports of their proceedings here to the
Next Court of Quarter Sessions. Stating particularly whether they
Judge the same necessary for a Public or private road.
Accompany the report with a Plan or Draft showing
the course and distances and references to the
improvements that shall be done there.

By the Court.

John G. Galt

1873.

Dr. Wm. W. Wood, M.D. Surgeon

a road leading from Leesport to
a point on the main road to
Joseph's farm in Washington

1873's books & correspondence

Vermeil,

Henry Seaman Esq
John Eggar, and
William W. Dismont.

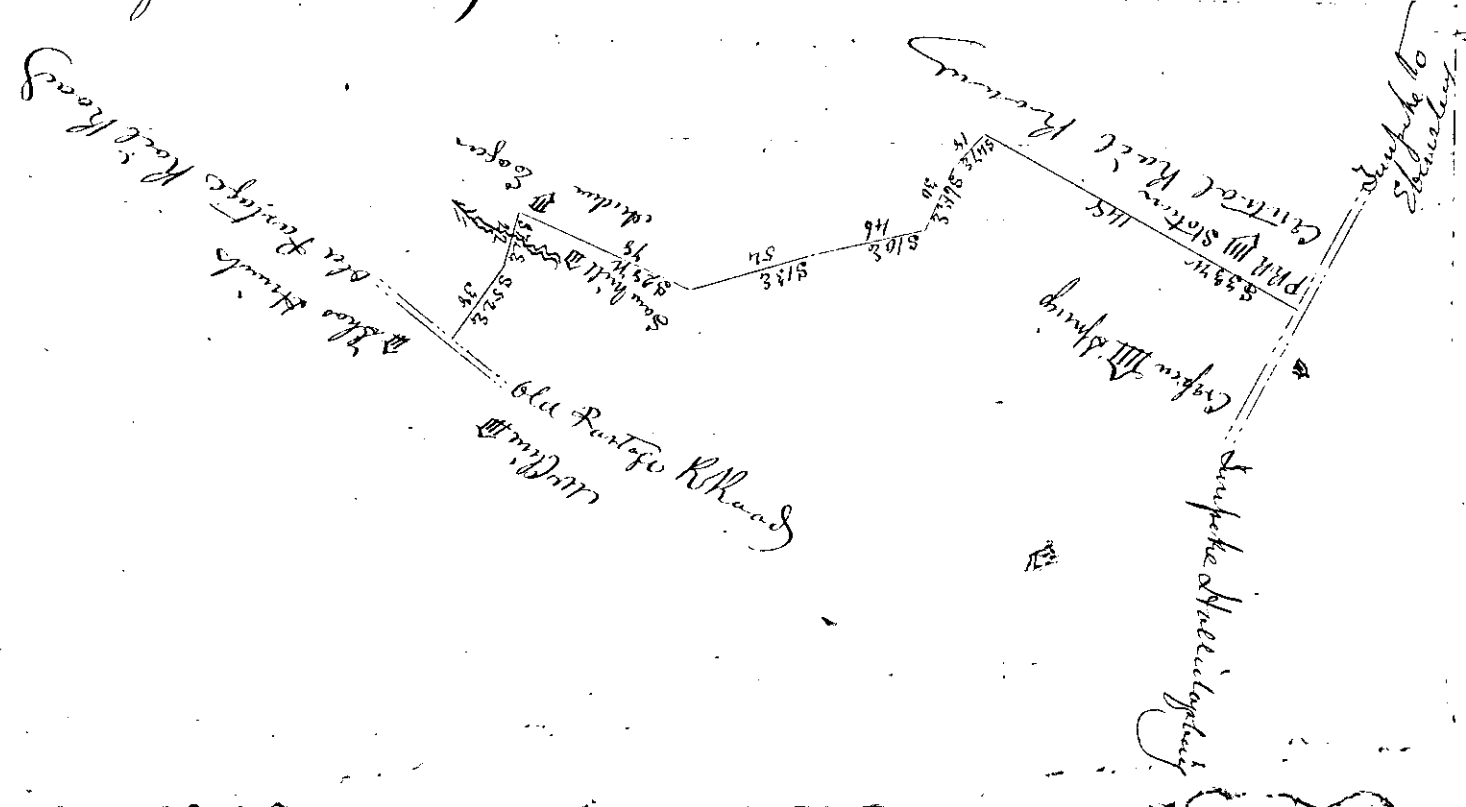
Filed Dec 1. 1873
Exceptions filed 27 July 1874

Order of Wm. W. Wood 90

Per. de. /

July 11th 1874 Confirmed No Se
and ordered to be opened 30 ft
wide By the Court
Apr 2. 1874 Court until next term
By the Court
4th Aug. 1874 Exceptions sustained
and report and all proceedings set
aside. ~~Discontinued~~

In Obedience to the above ordered order of Court of Quarter
 Session of Cambria County for the undersigned Viewers do Report
 that after first being severally sworn and affirmed according to
 law we proceeded to the duties of our appointment and did view
 and locate the following Township situated in Washington Town-
 ship viz Beginning at the Turnpike East of Crepon Rock Road Bridge
 thence South thirty three degrees West one hundred and forty eight
 perches thence South forty seven degrees East eighteen perches thence
 South sixty one and one half degrees East thirty perches thence South
 ten degrees East forty six perches thence South thirteen degrees East
 fifty four perches thence South twenty eight degrees West twenty eight
 perches thence South seventy two degrees East twenty two perches thence
 South fifty two degrees East thirty eight perches to Point on old Postage
 Road Road near Residence of Thomas Smiths Miller Claim all in
 Washington Township.



Witness our hands this 25th November 1873
 Henry Seaman
 John Taylor

Lancaster County ss;

At a Court of General Quarter Sessions of the
Peace in and for said County held at Ebersburg
on the third day of October A. D. 1873. Before
Men Ross J. J. and John Planagan Assent
Judges.

The Petition of divers inhabitants of Washington township presented
Representing that a road has long since been laid out from near
Cross & leading South to the Old Pot Top Road, which said road
petitioners conceive has now become useless in convenience and burdensome
and therefore praying the Court that the same may be vacated equally
to the Act of Assembly in such cases made and provided.

The Court upon due consideration had of the
petition do order and appoint Henry Seaman G. Gorge M. Cullen
and John Agre to view the road proposed to be vacated. who, after
having been duly sworn or affirmed according to Law are to go
upon the premises and view the road proposed to be vacated.

And if the views shall be of opinion that said road
has become inconvenient useless and burdensome they shall
so report to the next Court of Quarter Sessions to be held for said
County. Accompanying the Report with a Plan or Draft of said
road and the Cross and distances and reference to the surveys
and that which the Court passes.

By the Court.

H. H. H. Clerk

1873

Order to N. S. and W. S.

at R. R. was leading from
Cresson to the old bridge made at
a new Mr. Klein, in Wash. Co. Pa.

View
Henry Franklin Esq
Esq. M. L. L. Esq.
Alm. Alger.

Filed Dec 19. 1873

Geo. W. W. 90
J. W. W. W. W. W.

R. A. W.

1874 July 11 Confirmed the said and
ordered to be opened 30 ft wide
By the Court

Apr 2. 1874 Cont until next Term

4th Aug 1874, report set aside, the
being part of proceedings of Cresson &
Cristo road set aside this day.

By the Court

To The Honorable the Judges of the Court
of Quarter Sessions of the Peace of the County
of Cambria. The petition of the undersigned
respectfully represents that viewers appointed
by this Court reported to the last term
thereof that they had laid out and
returned for Public use the following
road ~~beg~~ beginning at line of Jacob Stutz
near to Carrolltown Cambria County Pennsylvania
Described as as in report of viewers
That said road is unnecessary for public use
for the following reasons, first it will cost
fifteen hundred dollars to make said road
second ~~there~~ There is now a private ^{road} leading
from said place ^{or near} to Carrolltown and third there
is only two residents living in said place that
will use said road, and there is a public road
leading to said place within a fourth of a
mile of said residents and your petitioners will
ever pray that said road will not be granted
by your Honorable Bodies &c

James Stutz
James Finger
John F. Fick
H. O. Stoltz
Henry Hopfel
Albert Boslet
Sebastian Luther

Andrew Struttman
Joseph Garvin
Augustine Got
John W. Wealand Sr.
Henry Bender
Peter Sharbaugh
Robert Campbell
D. A. Luther

Dr. Boll.
Emanuel Kenty
Henry & Shippel

A. Walters
John Brick
E. M. Verhart

1874

Remains of
H. Canwell Township
from Sheet 11
& 12

Feb. 10. 1874
Filed

Emanuel Kenty

21
18

JAS. B. DONOV,
Bookseller & Stationer,
29 5th Avenue,
Pittsburgh.

Amelia Leary Esq.

Att a Court of General Quarter Session of the Peace
in and for said City held at Ebenezer inst
for said City on Monday 25th July 1845. Before
His Honor the Judge of the same Court.

The Petition of inhabitants of families Occupiers of the City
labor under great inconvenience for want of a Public road between
from a division line between Andrew White and Jacob Stutz
to families at residence of Catherine Farrell in said City
And therefore praying the Court to appoint a Committee for
the purpose.

The Court upon due consideration do order and
appoint Henry Scalap, Thomas Buck, John Borden, Henry
Blum, Emanuel Watz and John Stutz, who, having been
first duly qualified, are to view the ground proposed
road, and if they are of opinion that the same,
and any fence of the Act of the same is
Occasion for such road, they shall proceed at the same
as equally to the ends of the Petition as may be, having regard
to the best good for said road and the rights of land and
feel more to do the least injury to private property
And make report of the proceedings herein to the next
Court of Quarter Session. Staty. published, which they judge the
San necessary for Public or Private road. And accompany
the report with a Plan or Draft thereof with a view to the
improvements thereof which it may appear.

By the Court.

J. H. White Clerk

And now 4th Aug. 1874 on account of information appeared on record this application and all proceedings thereon are upon Motion of those pressing the same set aside. By the Court

1873.

Order to Paul A. G. Grant
 Re order for the division
 by letter of show what to
 Jan 21st to a list of what
 the order of Court said.

Henry
 John J. G. Law &
 James B. Buck
 John Bondar
 John Blum
 Emma W. W. &
 John St. H.

Filed Dec 1. 1873

Sept 1. 1873. Cont. until
 next term with same
 referees By the Court

Paid by J. E. Stander 90.
 John J. G. Law

Dec 7. 1873. Cont. until

Feb 11. 1874. Confirmed. No Se
 and ordered to be opened 30. ft.
 same day remonstrance filed
 By the Court

Apr 2 1874. Cont. until to allow to take
 money by parties interested
 By the Court

In Obedience to the aforesaid order of a Court of Quarter Sessions
and of the Process and for the County of Columbia.

We the Viewers viz Henry Seacole Thomas Buck John Bruder
Henry Blume Emanuel Merty and John Stothly do Report that after
jurors being duly sworn according to Law we proceeded to the
duty of our appointment (Notice of time and place being given
to owners and occupiers of Seats land being given a copy of which
is herewith annexed) we did bring mark and lay out the
following for a Public Road or Highway viz Beginning at
Post near line of land of Mrs of Jacob Stuby on a Township Road
leading to Hartshersing place in Carroll Township Thence South
Eighty nine degrees East forty four perches near Coal Bank thence
South sixty eight degrees East sixty perches thence South eighty five
degrees East fifty two perches thence South fifty nine degrees East one
hundred and ten perches thence South seventy seven and one half degrees East
thirty two perches South Eighty three degrees East sixty perches thence
South Eighty Six degrees East sixteen perches thence South Eighty two
degrees East thirty eight perches thence North Seventy four degrees
East fifty perches thence South Eighty one degrees East fifty four
perches thence South Sixty six degrees East Seventy two perches
thence South thirty three degrees East twenty eight perches thence South
twenty eight perches to Campbell Street in Barabagh of Carroll
Town near Residence of Catherine Farrell

To Mrs Elizabeth Stuby Wm Arble Frederick Hauck Mary Hartman Henry
J Leuppell John Cott Sr Benjamin Weston Son of John Leuppell (decd)

Take notice, that there will be a view held by virtue of
an order of the Court of Quarter Sessions of Columbia county
to lay out a public road in Carroll township, from the
division line between Andrew White and Jacob ^{Stuby (decd)} to a
point at or near the residence of Catherine Farrell, on
Saturday the ³⁹~~31~~ day of ~~August~~ ^{November} 1873, at 8 o'clock A.M.

By order of the Viewers.

Henry Seacole	John Bruder
Thomas Buck	John Stothly
Henry Blume	Emanuel Merty

State of Pennsylvania
County of Columbia

Personally came Harry Campbell before the sub-
scribed a Justice of the Peace and being duly sworn according
to Law says that he served a copy of the within notice on each of
of the within named persons on the 17th November A.D. 1893
Sworn and Subscribed before me } Henry G. Campbell
Nov 29. 1893 } Joseph M. Baker
Justice of the Peace }

This is to say that the whole road of two miles
will not cost over 150 dollars to cut out & make
the whole road part of said road is at present
a private road & already made for the use of
Lewis Thomas & most of the balance has been cut
out & traveled for the last 20 years or more but
if your Honors think fit & proper to appoint
viewers the best that you will appoint good
competent & disinterested men & we would suggest
Mr. Amos to Howland for Blacklick Hugh Edward
Jamin Cambria Richard Getting Chenaburg
Thos Harris Lumberman Chenaburg John A. Blair
Frank Kepner Chenaburg George C. McLaughlin Merchants
Milton Jones Lumberman Jackson Lem. Jarvis

We would request your Honors to look at the petition
and you will see if we are right informed that the
most of the signers are men living at a distance
& have no interest whatever and a number of them
do not know where it is or anything about it
whatever you will also see that there is but
very few of them living in the neighborhood
of the road all which is justice in the
matter and we will be satisfied.

And would submit the whole matter to your
Honour - and we will ever pray

Thomas R. Williams
John R. Williams
Thomas Jervis
Elias Edwards
James M. Poff

3

To The Hon. John Spear President & Recd. J. Lloyd
& John Flanagan his Associates Judges of a Court
of Common Pleas & Quarter Sessions to be held at
Chowburg Commencing on Monday the first day of
June A.D. 1874 We the undersigned Citizens of Cambria
& Blacklick Townships being informed that there will
be a petition presented to your Honors for to appoint
viewers to change or set aside a road beaved
& laid out in said townships by John Ferguson
William Selders & Mint Barker running through
lands of Mrs Jarvis John R. Williams Jas McProp
Mrs R. Williams & P. H. Jones all of whom are
satisfied with said view except P. H. Jones and
to whom the injury is very trifling in compar-
son to the benefit which he will derive from
said road & rather than not have the road
we would sooner stop at the road leading from
Bethel to Carrolltown & not pass through the
land of said ^{Jones} at all having understood that
their petition sets forth that it will be very
expensive to the townships to make the road

and would submit the whole matter to your
Honour - and we will ever pray

Thomas R. Williams
John R. Williams
Thomas Jervis
Elias Edwards
James M. Pogo

To

Notice is hereby given that the winners appointed by the Court of Quarter Sessions to view the ground for a Private road to begin on the township road at or near the saw mill of L. A. Gray to lead to a point on the township road leading from Lantz's mill to Carrolltown, at or near the lands of heirs of Anthony Seager, dec'd, in Chest Township, Cambria County, will meet at the house of Anthony Anna in said township, on the 30th day of Oct. inst, at 10 o'clock in the forenoon for the purpose of viewing the said ground.
Oct. 19th 1874.

Amey Seuler }
Paul Yuhner } Viewers
Thomas C. H. }

Cambria County ss.

Before me a Justice of the Peace in and for said County personally came L. A. Gray who being duly sworn according to law says that he served copies of the above notice on ~~L. A. Gray~~, Michael Thomas and J. Thomas, Anthony Semmlerfurger, ~~John Semmlerfurger~~, ~~John Younger~~, Lewis Eudler, Conrad Seager, John Eudler and John Keline, on 30th day of October A.D. 1874 L. A. Gray

Sworn and subscribed before me
Witness my hand and seal this 30 day of October
A. D. 1874.

Paul Yuhner J. P. 1873

To

Notice is hereby given that the jurors appointed by the Court of Quarter Sessions to view the ground for a private road to begin on the Township road above near the Sawmills of C. A. Gray to lead to a point on the Township Road leading from Sawmills Mill to Corral town at or near lands of of Aris of Anthony Gray (dece) in Cheat Township Carbon County will meet at the House of Anthony Aris in said Township on the 30th day of October A.D. 1874 at 10 o'clock in the forenoon of for the purpose of viewing said ground
 October 19th 1874

Henry Sewell
 Paul Johnson
 Thomas Ott }
 Jurors

Carbon County ss

Before me the Subscribed Justice of the Peace in and for said County personally came Conrad Jaeger who upon his solemn oath did depose and say that he derived a copy of the above notice and C. A. Gray George Jaeger by reading and giving each a true copy of said notice on 20th day of October 1874
 If further facts be known

Summon & Subscribed to } Considered
 before me this 28th day of }
 October A.D. 1874 }
 Paul Johnson }
 J. P. 2

To The Honorable John Brown Esquire and
Hon R J Lloyd and J Selauigan Esquires his asso-
ciate Judges now composing a Court of Quarter
Sessions and for the Peace in aid for the County
of Caumbria

We The undersigned being appointed by
the Court and in obedience to the aforesaid order
of Court did meet at the time and place for the
purpose of viewing said Road ^{opposedly to notice given} and did view and
lay out the same and as to damage done to
the land said road is to pass over we taking into
consideration the benefits that said road will be to
Anthony Semlerpurgon Louis Erclen John Kluis
and John Erclen do find no damages in consequ-
ence of opening said road

Witness our hands this 30th day of October A.D. 1874

Paul Yarnier
Henry Scudland
Thomps. Ott

We, the subscribers, owners of land through which the road above referred to will pass, hereby release all claims to damages that may arise from opening the same.

Witness our hands and seals, the 30 day of October A. D. 1874

Sealed and delivered in presence of

Paul Nelson
Henry Scoullard

{ Curtis A. Gray
Michael Johnson
Honsade [unclear]
[unclear]
Johann [unclear]

Seal
Seal
Seal
Seal
Seal
Seal
Seal
Seal
Seal
Seal

R. from Lumpy Mills to Carrs Blount
C. Yeager

A. Semelsberger

C. Yeager
C. Yeager
C. Yeager
C. Yeager

John Klein

Louis Emeller

John Emeller

J. & M. Thomas

J. & M. Thomas

C. A. Gray

C. A. Gray

Erdsburg
to Cherry Hill

53 1/2 E 34
51 1/2 E 24
53 1/2 E 16
55 5/8 E 44
54 5/8 E 40
51 1/2 E 36
52 1/2 E 24
58 1/2 E 44

To the Honorable the judges within named

We the undersigned persons appointed by the within order of Court to view and lay out the road therein mentioned respectfully report, That having been present at the view of the ground proposed for such road and having all been first sworn in pursuance of said order, we have viewed and laid out and do return for private use the following road to wit; Beginning at a point ^{near Caleb A. Gray's saw mill} on the public road leading from Lancy's Mills to Cherry Tree Road thence through improved land of Caleb A. Gray South three and one half degrees East thirty four perches to pointer. Thence through said land unimproved eleven and one half degrees East twenty four perches. South thirty one and one half degrees East sixteen perches. South fifty five degrees East at ten perches Crossing line of land of John and Michael Thomas unimproved thence through said land by same course thirty four perches South forty five degrees East forty perches to line of land of John Emeller thence through said land South fifty six and one half degrees East thirty six perches to pointer. Thence on line of land of Louis Emeller John Emeller and John Klein South eighty seven and one half degrees East seventy four perches to line of land of Conrad Yaeger, John Klein, and Louis Emeller thence through improved land of Conrad Yaeger South sixty and one half degrees East thirty six perches. South thirty six degrees East ten perches. South two degrees East twenty four perches to line of improved land of A. Semelberger C. Yaeger and George Yaeger thence with said line South eighty seven and one half degree East forty nine perches to a point in the public road leading from Lancy's Mills to Carrolltown. which said road so as aforesaid laid out we are of opinion is necessary for a private road

Witness our hands this 30th October A.D. 1874

Paul Yaeger
Very Seals
Thomas Ott

Cambria County, Pa.

At a Court of General Quarter Sessions
of the Peace in and for said County
held at Chambersburg on the 4th day
of August 1874, Before Hon. John
Dean President and Res. J. Lloyd and
John Managan Associate Judges.

The petition of Caleb A. Gray and John J. Nagle of Chest
Township Cambria County was presented representing that
they labor under great inconvenience for want of a private
road to lead from or near the saw mill of C. A. Gray
on township road to a point on township road leading
- Lantz's Mills to Carrolltown at or near lands of heirs
of Anthony Yeager in Chest Township in said County.
And praying the Court to appoint proper persons to view
and lay out the same &c.

The Court upon due consideration had of the
premises do order and appoint Henry Scantaw, Thomas
Otto and Paul Yabner to view the ground proposed
for said road, who after having first been duly sworn
or affirmed to discharge the duties of the appoint-
ment with fidelity, shall proceed to view the same, and
if all the said viewers appointed view the same and a
majority of the said viewers agree that there is occasion
for such road they shall proceed to lay out the same
as agreeably to the wishes of the petitioners as may be;
having respect to the best ground for a road and the
shortest distance and in such manner as to do the least
injury to private property. The persons interested in the said
road having previously given public notice by written or printed
advertisements of the time and place where the said viewers
shall meet for the purpose of locating said road at least
ten days before such meeting.

If the viewers aforesaid shall decide in favor of locating said road, it is hereby made their duty to obtain from the persons through whose lands the road may pass, releases from any damages that may arise to them in opening the same; and in every case where the owners of such lands refuse releasing their claim to damages, the said viewers shall assess the damages and make a report thereof signed by a majority of the viewers present and transmit the same together with all releases to the next Court of Quarter Sessions to be filed in said office with the papers relating to said road.

And the said viewers shall make report of their proceedings herein to the next Court of Quarter Sessions to be held for said County, ~~in which report they shall state that they have been sworn or affirmed~~ accompanying the same with a plot or draft of said road with reference to the improvements through which it passes; in which report they shall state that they have been sworn or affirmed and also whether they judge said road necessary for a public or private road.

By the Court
J. K. Hill, Clerk

1874

Order to view and lay out
a Private Road leading
from at or near the east
mill of Caleb A. Gray
Township Road, to a point
on Township road from
Gautzys mill to land from

Filed to show 1874

Clark Hill 1907

Filed by A. Hanna 90

3rd July 1876

report of no view
set aside and
report of view
confirming above
Calver

Nov 6 1874. Confirmed view and ordered
to be opened (20 / twenty feet
By the Court.

Feb 11 1875 view was appointed
By the Court.

Apr 2 1875. Awaiting review
By the Court.

Oct 29 / 75 Cont?

By the Court

White Sp Cambria Co Penn No 25 1873

To the Honorable Judges of the Court of Common Pleas in and for the County of Cambria

Your Petitioners Citizens of White Township in said County respectfully set forth that whereas a petition has been presented to your Honours for a Public road in said Township leading from Fallin Timber along what is called the bear Ridge to Joseph Millers on which a view has been granted we do hereby respectfully Pray your Honours not to grant said Road

And in support of Petition we present the following facts

That it will be useless and that it is only for the convenience of a few individuals that our Township is now burthened with Road tax and useless Roads That our Township is well well supplied with Public Roads already to suit the traveling Community That said Road will cost a considerable amount of money That by making said road the burthen will more than we are able to bare at the present time For these and other important reasons we might here set forth we ask your Honours to decline granting said Road and we will ever Pray

Petitioners Names

daniel Guinan
yorge Crossel
William Monahan
J. C. Kessler
Isaiah Kessler
Abraham Scott
David Youngkin
Andrew Youngkin
Christin Walters

William S. Smith
G. W. Tropeel
Oley Sprugel
Henry Star
John Rubin
Matthias Kessler
Michael Potts
Scott Wiler
Henry Reffner
George Walters

E. W. Loudon
 Benjamin Hurst
 J. S. Walters
 Sebastian Roche
 W. B. Flemming
 W. H. Gato
 Wm. McKee
 John L. Sid
 long gats
 S. W. Turner
 Geo. B. Richards
 G. L. O'Leary
 Jacob Mulholme
 J. J. Peterson
 R. McFarland
 Jacob glass
 Jacob Kirsman
 Thomas Waller

John Gleason
 Albert McKee
 C. W. Bowman
 S. et. Glass
 Andrew J. Jackson
 Charles H. Glass
 Robert Walker
 John Walker
 J. H. Hommer
 John Duffell
 William C. Glasgow
 G. M. Bell
 Jacob Mulholme
 Michael Myers
 Daniel Mather
 Charles Youngkin
 Albert Youngkin
 John F. Glass
 S. E. Glass

Remembrance 1861

Remembrance against
the confirmation of the
public road leading from
a point at a near distance
of forty or more miles
into Tennessee, to the old
Mountain School House

Read

1844
1845
1846
1847
1848
1849
1850
1851
1852
1853
1854
1855
1856
1857
1858
1859
1860
1861
1862
1863
1864
1865
1866
1867
1868
1869
1870
1871
1872
1873
1874
1875
1876
1877
1878
1879
1880
1881
1882
1883
1884
1885
1886
1887
1888
1889
1890
1891
1892
1893
1894
1895
1896
1897
1898
1899
1900

Remonstrance

To the Hon. the Judges of the Court of General Quarter Sessions
of the Peace within and for the County of Cambria.

We, the subscribers, persons appointed by said Court in
the foregoing order to view and lay out the road therein
mentioned, respectfully

Report:—

That having first been severally sworn to perform
our duties impartially and according to our best judgment,
we proceeded to view and make a survey of the route proposed,
a draft of which accompanies this report. The ground is
hard but feasible and without serious obstructions to the
making of a good public highway, the grade moderate with
little loss by depressions. The route being lengthy, and the cost
of making a road necessarily somewhat expensive, we invited
a meeting of the citizens interested, by posting notices in different
parts of the Township ten days before the meeting, to express fully
their reasons for or against the road that we might get all the
light obtainable before determining our final action. And after
a patient and faithful consideration of the promises, and of the
arguments, as well against as in favor of the road, we are of
opinion that it is necessary for a public highway for the following
reasons: It shortens the distance of public travel between the termini
nearly two miles, and will make a better road than the one now
travelled; it will open a public way for residents on and along the
route to the public schools, meetings, business places in the township, and
to the Bell's Gap Railroad, saving them from the necessity of trespassing
upon the property of others; it will bring the citizens nearer and closer
together, and tend to their improvement socially and morally; it will




offer a shorter and better way for freight and travel to and from the Railroad; and it will invite settlements and improvements along the route, now unimproved land, and thus benefit the township.

We therefore lay out and return the same for a public road: beginning at a stake at the side of the Creek road near Joseph Van Orman's in White Township, and running East 5° South, eighty rods; thence East 38° South, twenty-five rods and six links; thence North 65° East, eight rods; thence North 61° East, ~~twenty~~ one rods and twelve links; thence North 68° East, nine rods; thence North 66° East, ten rods; thence North 73° East, twelve rods; thence North 71° East, eleven rods; thence North 74° East, eight rods and sixteen links; thence North 65° East, nine rods and thirteen links; thence North 72° East, eight rods; thence North 68° East, eight rods and twenty links; thence North 82° East, eleven rods and thirteen links; thence East 2° South, eleven rods and twelve links; thence East 14° South, fourteen rods; thence East 17° South, fourteen rods; thence East $26\frac{1}{2}^{\circ}$ South, twelve rods; thence East 34° South, eight rods; thence East $31\frac{1}{2}^{\circ}$ South, thirteen rods and thirteen links; thence East 22° South, eleven rods; thence East 18° South, thirty-nine rods; thence East 7° South, eleven rods; thence East 11° South, fifteen rods; thence East 8° South, six rods; thence East 12° South, twenty-nine rods; thence North 75° East, eleven rods and twelve links; thence North 58° East, thirteen rods and thirteen links; thence North 53° East, fourteen rods; thence North 42° East, eighteen rods; thence North 41° East, nine rods; thence North 40° East, twelve rods; thence North $72\frac{1}{2}^{\circ}$ East, thirty-eight rods; thence North 71° East, thirty rods; thence North 77° East, thirteen rods;

thence North $79\frac{1}{2}^{\circ}$ East, fifteen rods; thence North 82° East, twenty-four rods and twelve links; thence North 80° East, fifteen rods; thence North 74° East, thirty-eight rods; thence North 73° East, eleven rods; thence North 55° East, eleven rods; thence North 43° East, twenty-seven rods; thence North 53° East, thirteen rods; thence North 52° East, thirteen rods; thence North 54° East, nineteen rods and thirteen links; thence North 60° East, ten rods and thirteen links; thence North 77° East, twenty-four rods and twelve links; thence North 65° East, fifty-one rods; thence North 82° East, eleven rods and twelve links; thence East, fifty-eight ^{rods}; thence North 69° East, forty-one rods; thence North 70° East, fifty-one rods and twelve links; thence North 54° East, thirty-five rods and thirteen links; thence North 78° East, eighteen rods and twelve links; thence North 87° East, twenty-one rods and thirteen links; thence North 80° East, fifteen rods; thence North 85° East, fifty-six rods, "to the public road leading from Mount Pleasant to Bell's Mills near the residence of George Miller." Whole distance, three miles and one hundred and eighty-eight rods, through territory more than half of which is uncultivated.

All of which is respectfully submitted.

(Witness our hands and seals this twenty-second day of November, Anno Domini, one thousand eight hundred and seventy-three.)

A. C. Fiske. 
James McCarney 
John Pease  } Viewers

1873



Philadelphia, Pa. July 19 1873
Post office
Philadelphia, Pa.

Dear Sir

C. W. Brock & Co

From Philadelphia
Pa. 19th July 1873

Philadelphia, Pa. 19th July 1873

Dear Sir
Philadelphia, Pa.

June

19 Dec 1873
Philadelphia, Pa.

11th July 1874
will contain 300 feet
of 30 feet each

By the Court

2nd April 1874

John H. Douglas

Secretary

of the

Philadelphia

to remove

By the Court

Aug 15 Continued in the
report next term

By the Court

6th Nov. 1874 with to same remedies
to report at next term

By the Court

Services:

A. H. Fiske, Viewer - 4 days -	6.00
" " , Surveyor 5 "	15.00
" " , Making Report	<u>5.00</u>
	26.00
James McCartney, Viewer - 4 days, 6.00	
" " " " Chairman 3 " <u>4.50</u>	10.50
John Beus - Viewer 4 days 6.00	
" " " " Assessor 3 " <u>4.50</u>	10.50
Joseph Dan Omer, Chairman, 2 days	3.00
J. M. Apple " 1 "	1.50
Frank. M. Flanagan, Assessor, 2 days	<u>3.00</u>
	54.50

66
Cambria County Pa

At a Court of General Quarter Sessions
of the peace held in and for the
County of Cambria on the 16th day of
October A.D. 1873. Before Hon. Geo. F. Lloyd
and John Managan Associate Judges.

The petition of divers inhabitants of
Allegheny Township, was presented. That a public road beginning
at a point on the road leading from Dawson Mills to Suttle
near where the line of lands of Wimmelbright & Huber & heirs
of Jerome Dawson crosses said road, thence South thirty five
degrees West twenty perches thence South twenty one degree
West thirty six perches thence South Eighty seven degrees West
fifteen perches thence North thirty seven degrees West twenty
six perches thence North twenty degrees West twenty two perches
thence North twenty one degree West twenty perches thence North
fifty degrees West thirty perches thence North fifty eight
degrees West Eight perches to a point in old road, where line
of lands of J. A. Ebbens and John Cook crosses the same
said out by order of this Court was confirmed 20th March 1872 and
that said road has become inconvenient in its present location
and would better accommodate the public benefit by being
changed so as to begin and end at the same points. But
beginning at a point on said road where line of land of
J. A. Ebbens and John Cook crosses said road thence, South
sixty nine and One half degree East thirteen perches, thence
South Eighty two degrees East twenty eight perches thence
South twenty nine degrees East fifty perches thence South
twenty six and One half degrees East thirty two perches
thence North sixteen and One half degrees East sixteen perches
thence North fifty degrees East fifty perches thence North fifty
seven and One half degrees East seven perches to a point
near where line of heirs of Jerome Dawson and Wimmelbright
& Huber crosses said road.


The petitioners pray the Court to inquire
of and change the said road and for that purpose appoint

These persons qualified according to law to view the said road and the ground proposed for said change and inquire of the premises and make report their proceedings at the next Term of Court.

The Court upon due consideration of the premises do order and appoint August Parker, Andrew Stillmatter and John Summerville to view the portion of said road proposed to be vacated, Who having been first duly sworn or affirmed to perform the duties of their appointments with fidelity are to view that part of said road proposed to be vacated. And if they shall agree that the same has become useless incumbrance and burdensome they shall so report, and supply the same as agreeably to the desire of the Petitioner as may be, having respect to the best ground for a road and the shortest distance and in such manner as to do the least injury to private property. And make report of their proceedings herein to the next Court of Quarter Sessions accompanying in their report with a plot or draft as well of the road vacated as of the parts supplied. With reference to the improvements through which said road runs.

By the Court
A. Stillmatter

Certified to commissioners Dec 20. 1873



Order to vacate road
Supply road leading from
Jacks to Dawson Mills

View
August Parker
Andrew Stillmatter
John Summerville

Jan 20 - Jan 1873
View

OK Robt G
Part of James Still

James Still

To The Honorable the Judges of the Court of Quarter Sessions of Cambria County;

We, the persons appointed by the annexed order of Court to view &c, the road therein mentioned or "the portion of said road proposed to be vacated" respectfully report: that, after having been sworn or affirmed in pursuance of the said order, and the owner of the seated land through which the said road passes, having been duly notified, we viewed the same, to wit: "Beginning at a point on the road leading from Dawson's Mills to Lovetto, near where the lands of Himmelbright and Huber and heirs of Jerome Dawson crosses said road." in Allegheny Township thence South thirty four degrees West, sixty two rods. Thence South twenty two degrees West twenty rods, thence South sixty one degrees West thirty six rods, South eighty seven degrees West fourteen rods, North thirty seven degrees West twenty six rods, North seventy degrees West twenty two rods, North sixty one degrees West twelve rods, North forty degrees West thirty ~~rod~~ rods, North fifty four degrees West eight rods to a point on line of old road, where line of lands of ~~J. A.~~ A. Gibbon and John Crook crosses the same, and that in our opinion the same has become useless inconvenient and burdensome and ought therefore to be vacated, and we also report that in pursuance of the above order we have supplied the same as follows, to wit: Beginning at a point on road leading from Dawson's Mill to Lovetto, where line of land of J. A. Gibbon and John

100

Amelia County p.

At a Court of General Quarter Sessions of the Peace held at Ebenezer in and for said County On the third day of October A. D. 1843. Before Hon. Ross J. Lloyd and John Stansigan Justices. The Petition of some inhabitants of Blacklock township was presented Reporting that they labor under great inconvenience for want of a Publick Road or Highway to lead from a point on the Publick Road passing through the land of Griffith Griffith deceased and others, to commence on a point in said road where the same takes off to lead to the residence of Thomas Jarvis in said township, and to terminate at a point on the Balsano or Cambridge road in Blacklock township at some suitable point between the slave mill of Martin & Jones and the dwelling house of Philip B. Jones. And therefore praying the Court to appoint suitable persons to view and locate the same.

The Court upon due consideration had of the premises do order and appoint Augustus Baker, William Sellers and John Ferguson, who having been first duly sworn or affirmed to discharge the duties of their appointment with fidelity, are to view the ground proposed for said road and parts adjacent, and if they agree that this is convenient for said road they shall proceed to lay out the same as agreeably to the desires of the Petitioners as may be, having respect to the best ground for a road and the shortest distance and in such manner as shall do the least injury to private property. And make report of their proceedings herein to the next Court of Quarter Sessions to be held for said County, stating fully whether they judge the same necessary for a Publick or Private road. And accompany their Report with a Plan or Draft thereof, with the courses and distances and references to the improvements through which the same may pass.

By the Court
W. H. H. H. H.

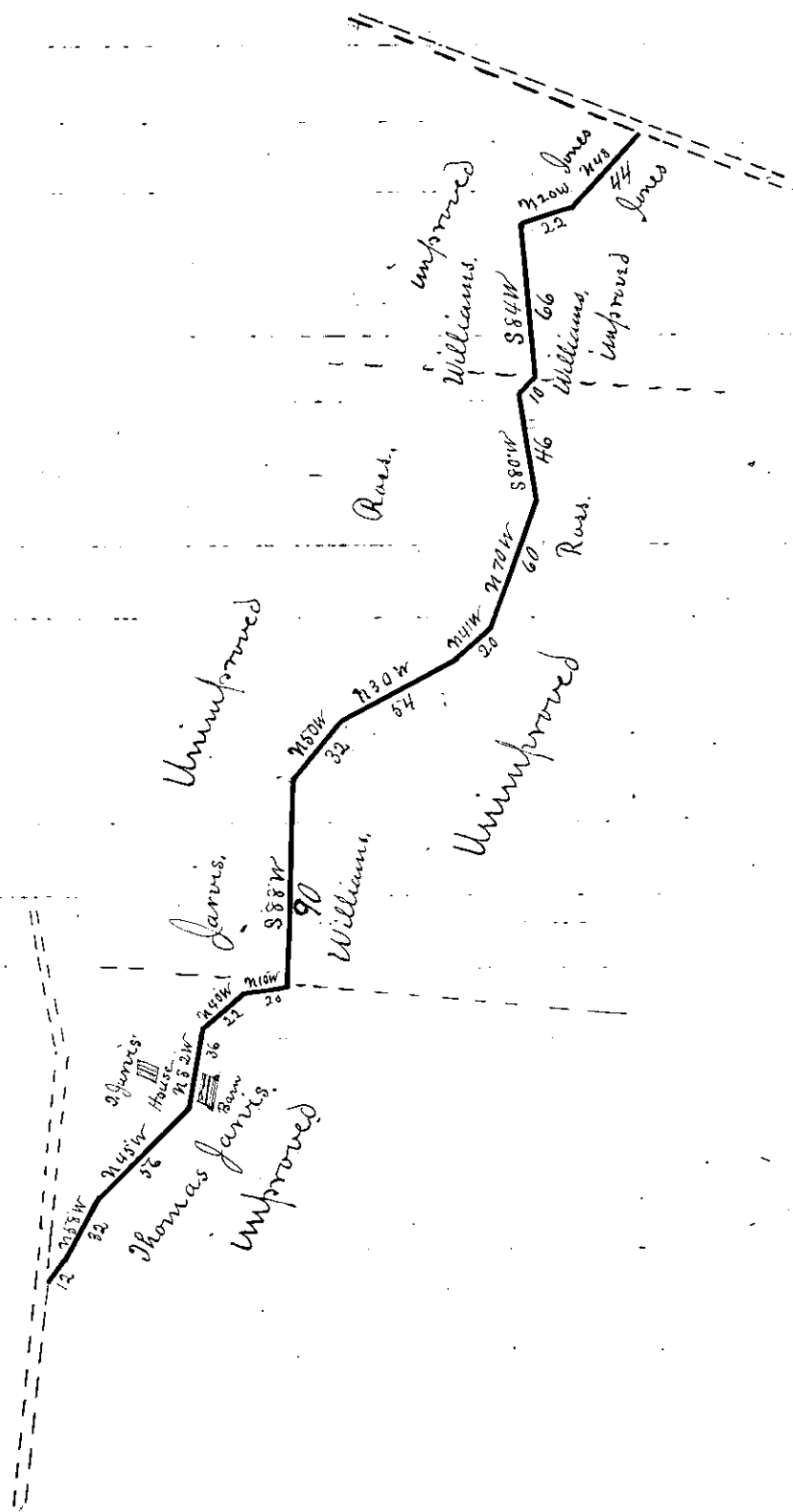
To The Honorable The Judges of the Court of Quarter Sessions of Cambria County:

We, John Ferguson, William Selders and A. V. Barker, the persons appointed by the within order of Court to view and lay out the road therein mentioned respectfully report: that having been present at the view of the ground proposed for such road, and having been duly affirmed, notice having previously been given to owners of seated lands through which said proposed road passes, and such owners being then and there present, we have viewed and laid out, and do return for public use the following road, to wit: Beginning at a point on the Public Road passing through the land of Griffith G. Griffith and others where the same takes off to lead to the residence of Thomas Jarvis in Cambria Township, thence through unimproved land of Thomas Jarvis, along private road leading to the residence of Lewis Thomas, North forty five degrees West twelve rods, thence North fifty eight degrees West thirty two rods, North forty five degrees West fifty six rods, North eighty two West thirty six rods, through improved land of same, North forty West twenty two rods, North ten West twenty rods, thence leaving said private road, South eighty eight degrees West, ninety rods through unimproved lands of Jarvis and Williams, North fifty West thirty two rods, North thirty West fifty four rods, North forty one West twenty rods, North

Seventy West sixty rods through unimproved land of James Ross. South eighty West forty six rods North fifty two West Ten rods. Thence through improvement of J. R. Williams South eighty four West sixty six perches to Bethel and Carrolltown road, thence along same north twenty degrees West twenty two rods, thence through unimproved land of J. R. Williams and unimproved land of Philip H. Jones North forty eight degrees West forty four rods to "a point on the Belsens and Carrolltown Road in Blacklick Township between the sawmill of Makin and Jones and Philip H. Jones's dwelling house." A plot or draft of which is herewith annexed. Which said road so as aforesaid laid out we are of opinion is necessary for a Public Road. Witness our hands this seventeenth day of November A.D. 1873,

William Selders
A. V. Barker
John Ferguson

A. V. Barker Surveyor 3 days
William Selders 1 "
John Ferguson 1 "



In the matter of the order to view and lay out a road from a point in the public road passing through the land of Griffith G. Griffith, said, to a point on the Balsano and Carrolltown road between the sawmill of Makin & Jones, and the dwelling house of Philip H. Jones.

Exceptions to the Report of Viewers.

- 1st Public notice of the time and place of the meeting of the viewers was not given by printed or written advertisements as required by Act. of Assembly of 6th. April 1843.
- 2^d The viewers did not make any effort to obtain from the owners of the lands through which the road passes, releases for damages that they may sustain by the opening of said road; neither did they take into consideration the amount of damage, if any, sustained by said owners of land, and assess the same and make report thereof to this Court as required by the Act of Assembly aforesaid

Johnston Scoulan
Atty for
Philip H. Jones
Jones & Makin

Exposition

July 29, 1894

Chk No. 2506 - paid by *[Signature]*

To His Honor John Deaw Judge of Court of
Common Pleas of Cambria Co, Pa

Whereas a certain petition is to be presented
to your Honor praying for vacation of
that portion of the old mountain road
from corner of John Figarts farm to
end of Millers lane. Now we the undersigned
residents of White tp Cambria Co, do
earnestly protest against vacating said
road for following reasons to wit
1st = it is the only dry road at all
seasons of year
2nd = with a small expenditure of taxes
it can be made the best road over the
mountain and is in fact now the best road
not having any taxes expended on it
last year
3rd = The vacating of said road accrues to
benefit of a few parties as they have
opened a road through a swamp and
want all of taxes to go toward filling
up said road which road without an
enormous expenditure cannot become
available except for 2 or 3 years and is
only traversed ~~except~~ by a few while
the other road does not shut any one off
and is road used by all in going
and coming over mountain = We would
further pray that said road ^{or part} ~~from~~
~~Figarts~~ to Jos Mc Cartney be vacated
or ordered to be kept in repair by
parties living along said lane

- 1 John Shannon
- 2 Samuel Rubin
- 3 Jas H Dilley
- 4 Harvey Fitch x
- 5 Jerry Bigley x
- 6 Ed C Mann
- 7 Martin Tail
- 8 George Shilly a large
- 9 David Rosenbarger
- 10 William Watson
- 11 John Fitzgerald
- 12 David Brutaker
- 13 Frank P. Gipton
- 14 John Bigley
- 15 James Rowley
- 16 Mr Paul
- 17 Jais Buckwater
- 18 Timothy Crimmond
- 19 James Brown +
- 20 James King +
- 21 Miles Brown
- 22 A. D. Starling
- 23 Daboch Healy
- 24 John Niguel
- 25 Janie Bryan
- 26 Dominick Reagan
- 27 Brown Stone
- 28 N. P. Ramsey
29. Humour Thomas
- 30 Henry Motine
- 31 John Denny
- 32 John Trace
- 33 James McCabs x
- 34 Edward McLaughlin x
- 35 James Woods x

35 James Woods

36 Wm T. Vortle

37 Robert Reader

38 James Lamb

39 The. M. Apple.

40 Cornelius Patten

41 Alex Bryan

42 John W. Donald

43 John Rooney

44 John McCann

45 Daniel M. Garman

46 Lurvey Richards

47 D. Osman

48 S. P. Diller

49 Jerry Sheehan

50 David Davis

51 Wm Simmers

52 B. Moore

53 John B. Stewart

54 Richard Tipton

55 Wm J. Fortline

56 Nick Muser

57 Wm Keller

58 James Edinane

59 Oliver Cullison

60 Cornelias McCarty

61 Zachariah Cullison

62 Tho. M. Dermott

63 Henry Swisher

64 John Hegrove

65 George Proyle

66 George Proyle Sr

George W. Russell

James Russell

John S. Warden

Jacob Murphy

James McDister

John Williams

Jacob Tipton

Thomas McFarlan

Wm Scott

Herbert Brown

John J. Warson
Jacob Murphy
James Wallister
John Williams
Joseph Fingers
Thomas McFarland
Wm Scott
Herbert Brown
Peter Miller
George Miller
Cliver Hill
A. D. Flanagan
Joseph J. [unclear]
Isreal Souder
Abraham Cornblay
Henry How

John H. Green
David K. Hill
Allan J. [unclear]
George W. [unclear]
Lewis Gates
William Swivel
Geo. B. Richards
John M. Beers
John & Hollie
Leonard & Hollie
Daniel & Comings
J. W. Gray
Robert [unclear]
Geo. D. [unclear]
D. H. Donley
Charles Youngman

Rem exchanged
again
Bearing Board in
White Journal

Filed March 1895

In the matter of the order to view and lay out a road leading from Lereeson to a point on the road leading to Joseph Kerst's, in Washington township.

Exceptions to the Report of Viewers.

- 1st Public notice of the time and place of the meeting of the viewers was not given by printed or written advertisements as required by act of assembly of 6th. April 1843.
- 2d The viewers did not make any effort to obtain from the owners of the lands through which the road passes, releases for damages that they may sustain by the opening of said road; neither did they take into consideration the amount of damages, if any, sustained by said owners of land, and assess the same and make report thereof to this Court, as required by the act of Assembly aforesaid.

Johnston & Scoulan
Attys for
Lereeson Springs Co.
Estate of M. M. Adams, dec'd

Exposition

Paris July 31. 1889

M. de la Roche-Beaucourt

A. Schuchman

Mount Pleasant Road
Road to Bell Mills

Improve'd
Joseph Miller's farm

Improve'd

Joseph Miller's farm
George

Belle's Improvement

B. & R. Smith
Belle's Improvement

B. J. Slaughter's Improvement

B. J. Slaughter's Improvement

Belle's Improvement

Improve'd

Improve'd

Improve'd

Improve'd

Improve'd

Improve'd

Improve'd

Improve'd

Improve'd

Improve'd

Improve'd

Improve'd

Improve'd

Shoemaker & Glasgow's
Improvement

Shoemaker & Glasgow's
Improvement

Samuel Slaughter's Improvement

John Slaughter's Improvement

Creek Road

Creek Road

Clearfield Creek

1873

Report of Officers of a
Board Leasing from a
point on the Bell Mill
road to Joseph Van Orman
in White Township.

Filed Jan 29. 1873

Primy Hall

White Sulphur Springs
Road

July 10. 1895 - near each
side for irregularity
By the Court

Granfield Creek

back