

Cambridge County

At a Court of General Sessions of the Peace, held at Eberling in and for said County on the 8. M. day of July A. D. 1841. before the Honorable judges of the same Court; Upon the petition of divers inhabitants of "Adams Township," in said County: Representing that they labour under great inconvenience for want of a public Road or highway to lead from the Public Road, from "Wilmar to Frankston Road" at or near Henry Poppers in Adams Township said County, to intersect the Public Road from Daniel Strayer to Jacob Conghams near the "Reservoir" in said Township; and they therefore praying the Court to appoint proper persons to view and lay out the same according to law: The Court upon due consideration had of the premises do order and appoint Thomas W. Clark, Jacob A. Stull, William Stull, John Stushburger, George Eichenscher, and Alexander Murphy, who after being respectively sworn and affirmed to perform the duties of their appointment with fidelity and to view the same, and any part of the actual views agree that there is occasion for such road, they shall proceed to lay out the same as agreeably to the desire of the petitioners as may be, having respect to the best ground for a road and the shortest distance and in such manner as to do the least injury to private property, and shall make report thereof stating particularly whether they judge the same necessary for a "Public or Private Road" together with a plat or draft thereof and the course and distances and references to the improvement through which it may pass to the next Court of General Sessions to be held for the said County in which report they shall state that they have been sworn or affirmed.

By the Court.
J. N. Hite Clerk

To the Honorable the Judges within named.
 We the persons appointed by the within order
 of Court to view and lay out the Road
 therein mentioned after being duly sworn
 according to law do report that in pursuance
 of the said order we have viewed and laid
 out and do return for public use the following
 Road to wit beginning at a point at the public road
 leading from McManu to Submitter ^{near Henry Topfer} thence by the line
 of Henry Topfer and Tobias Stutzman North fourteen
 degrees West, Seventy six Poles to line of heirs of
 Daniel Bergmann etc. in all seventy four Poles
 to a Post, thence through Bergmann's land North
 Seventy six degrees West, forty eight Poles to a Post
 thence North eighty degrees West, thirty six Poles
 to a Post, thence North eighteen degrees West, twelve
 Poles to a Post, thence North thirty nine West
 thirty eight Poles to a Post, thence North thirty eight
 degrees West, twenty two Poles to a Post, thence North
 twenty four degrees West, twenty Poles to a Spruce
 root, thence North ten Poles to a Spruce, thence
 North one degree East, thirteen Poles to a Post,
 thence North eight degrees East, fourteen Poles to
 a Post, thence North five degrees West nine Poles
 to a Post, thence North ten and one half degrees West
 eleven Poles to a Post, thence North seven degrees
 East, twenty Poles to a Post, thence North twenty
 eight degrees West, twenty three ~~West~~ to a Stone pile
 thence North five degrees West, Seventeen Poles to a Post
 thence North twenty six degrees West nine Poles to a
 Post, thence North twenty two degrees West eight
 Poles to the Public road leading from Daniel Stuyvesant

to Jacob Goughman near Kesawon, making four
 hundred and four Poles in all, a Draft whereof
 is hereto annexed.

Witness our hands this 31st day of August
 A.D. 1871,

Thos. McCormell
 J. R. Stull
 George Eichenbach
 John M. Harkberg
 W. H. Stull
 Alexander Murphy

Bill
 Thos. McCormell 2 days
 J. R. Stull 2 days
 George Eichenbach 2 "
 Alexander Murphy 2 "
 William H. Stull 2 "
 J. M. Harkberg 2 "

N 14 W 94 perches

N 76 W 48

N 80 W 36

N 8 W 12

N 99 W 38

N 38 W 22

N 24 W 20

North 10

N 1 E 13

N 8 E 14

N 3 W 9

N 10 1/2 W 11

N 7 E 20

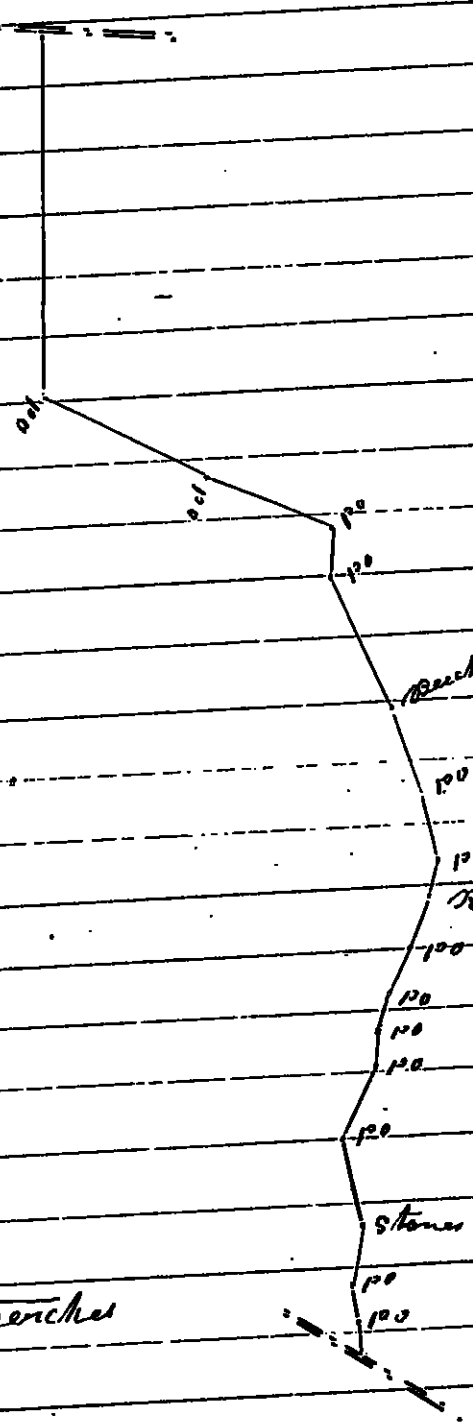
N 28 W 23

N 6 W 17

N 26 W 9

N 22 W 8

404 perches



1871

Ordered to the amount of
as Pells's Bond having
been the Pells's Bond from
William to P. P. P. P. P.
about the same time
Pells's Bond from David W. W.
to P. P. P. P. P. P. P. P. P.

W. W. W.
James W. W.
James P. W.
William W.
John W. W.
George W. W.
Henry W. W.

W. W. W. W. W. W. W. W. W.

Received Sept 4. 1871 to Commission

J. W. W. W. W. W. W. W. W.

1872 Feb 8 Recd and Enclosed
1872 Mar 22 Confirmed
By the Court
1872 Mar 22 Confirmed absolutely
By the Court

Columbia County N.Y.

A Court of Quarter Sessions of the peace
held at Chenango in and for said County
on the 12th day of June A.D. 1871 before
the Judges of the same Court. Upon the

Petition of sundry inhabitants of said County setting forth
that they labor under inconvenience for want of a Public Road
to begin in a Public Road leading from and by the Residence
of Joseph Burgoon at a point near the Red School House
in the Township of Washington to a Public road at a point
and or near the inclined plane known as No. 2 or the
Old Postage Road, in the said Township of Washington. The
Petitioners therefore pray the Court to appoint six persons according
to law to view the ground proposed for said road, and if they
see occasion lay out the same and make report of their proceedings
to the next term of the Court. Whereupon the Court upon due
consideration had of the premises do order and appoint David H.
Key, Nathan D. Westworth, James Hagan, Joseph Burgoon,
Thomas J. Daniels, and Jacob S. Biel, who after being first respectively
sworn or affirmed to perform the duties of their appointment with
fidelity and to view the ground proposed for said road and if they
see occasion lay out the same, and make report of their proceedings
to the next term of the Court. And if they see occasion
to view and lay out the same as, agreeably to the desire of the petitioners
as may be, having respect to the best ground for a road, and the shortest
distance, and in such a manner as to do the least injury to private property
and shall make report thereof, stating particularly whether they judge the same
necessary for a public or private road with the courses and distances and reference
to the instrument through which it may pass together with a plat or draft

Public Road
Red School House

S 6 E 36

Hamlock
Bluffs

S 22 W 20

Beech

S 15 W 33

Cherry

S 42 W 14

S 17 W 12

S 15 W 10

S 67 W 20

S 17 E 18

S 12 W 20

S 12 W 50

Summer
Station

Public Road

S 42 W 30

S 42 W 30

S 42 W 30

S 42 W 30

S 69 W 56

S 16 W 23

S 60 W 44

S 61 W 44

Public Road

To the Honorable the Judges within named
of the persons appointed by the within order
of Court to view and lay out the Road
therein mentioned after being duly sworn
according to law do report that in pursuance
of said order we have viewed and laid
out and do return for public use the following
road Beginning at a point on a Public Road
leading from No 2 to Munster past the House
of Joseph Bergeon near the red school House
in Washington Township Thence along a line
of Denis Delany and went southerly south
six degrees East thirty six perches to Hemlock
stump thence through the Denis Delany tract
unimproved south twenty two degrees west
twenty four perches to a Beech thence south
fifteen degrees west thirty three perches to a
Cherry thence south forty seven west fourteen
perches to a pine thence south twenty seven
degrees west twelve perches to a post thence
south fifteen degrees west eight perches to a
post thence south sixty seven degrees East
at five perches crossed the Central Rail Road
at Sorman station at twenty perches past
thence south fifteen degrees East Eighteen perches
to a post thence south twelve degrees west
fifty perches to a post thence North Eighty
Eight degree west at twenty six crossed Central
Rail Road at thirty perches past thence
North forty degrees west twenty four and
a half perches to a post thence North twenty
five degrees west eight perches to a post

thence North sixty one degrees west forty
four perches to a post thence North thirty
one degree west twenty three perches
to a post thence west six perches to a
post thence by plain No 2 Old Postage
Road south sixty three degrees west
fifty six perches a Public Road on said
plain making one mile and twenty four
and a half perches the Road passes ~~thence~~
through unimproved land

A plat ^{of} draft is herewith annexed
we consider the same necessary for a Public
Road. Witness our hands this first Day
June A D 1872

Bills

Thomas McConnell - 2 Days	Thos McConnell
Joseph Burrows - 1. Day	Joseph Burrows
James Hagan - 1. "	J. S. Kiel
Jacob S Kiel 1. "	James M. Hagan
William Hays 1. "	Wm Hays

To the Honorable, the Judges of the Court of Quarter
Sessions of Cambria County
We the undersigned appointed by the annexed order of
Court to view the premises, and assess the Damages if
any which the within named Petitioner has sustained by
reason of the said road in said order mentioned
Respectfully report that we met for the purpose of
Performing the duties imposed upon us by the
said order on the land of the the within named
Petitioner, on the ninth day of November a D 1872
and after having been ^{severally} sworn and affirmed
According to law proceeded to view the premises
after having carefully viewed the same and
taken into consideration the Damages
sustained by the petitioner by reason of the
said road passing through his land as well
as also the advantages to be derived from such
Passage and the probability of the land
reverting to the said petitioner we are of
opinion that he has sustained Damage to
the amount of Eighty six Dollars & sixty six
cents and we do accordingly assess the same at
That sum witness our hands this ninth
Day of November a D 1872

\$86.66

George Myers
James Pender
James H Maloney
John Cassidy
Thomas Dougherty
Bernard Meyer

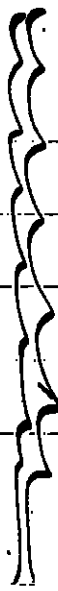
Report of Viewers
on
Public Road.

Donnan,

Washington, D.C.

Candia Co. D.C.

June 1. 1892



John H. Jones
1892.

W. H. H. H.

James W. Keason, Francis O. Friel and W. D. Howard, Commissioners of Cambria county.

Take notice, That the viewers appointed by the Court of Quarter Sessions of Cambria county, to view and assess damages, if any done, to the land of Richard Elder, by the opening of a public road through his land in Gallitzin township, will meet on the land aforesaid, on Thursday the fifteenth day of February A. D., 1872, at one o'clock P. M., when and where you may attend if you see proper.

Jan'y 30th 1872.

R. L. Johnston
Atty for Richard Elder

Entered in P. O. Mail
Jan. 30. 1872.
R. L. J.

Cambria County, Pa.

At a Court of General Sessions, Sessions of the Peace
held at Ebensburg in and for said County on the
fourteenth day of December A. D. 1871 before the
Honorable the Judge of the same Court upon
the Petition of Richard Elder of Gallitzin Township in said County
humbly shewing that a Public Road or highway was laid out and
opened by order of your honorable Court from a point at or near the town
of Johnsville on the Dry Gap Road to a point at or near the
house of Michael Skagle on the same road in Gallitzin Township
the same having been granted on your order to vacate and supply
portions of the said Dry Gap Road which road is laid out and
opened through the cleared land of your petitioner by which he has
sustained damages to his property. He therefore prays your honor to
appoint proper persons to view and assess the damages by him sustained
and make report of the proceedings to the next Court. Whereupon the
Court upon due consideration do order and appoint James Bender,
George Meyer, ~~Thomas Dougherty~~ ^{John Lipsidger}, James H. Maloney, Barnabas Meyer and
Thomas Dougherty, to view the ground upon which the said road is
located through the lands of the said Richard Elder, and having
been first sworn to & affirmed according to law they shall proceed to
estimate and determine the amount of damages if any has been
done to the land of the said Richard Elder by the opening and location
of said road, and they shall take into account the advantages, as well
as the damages which may result to the said Richard Elder by the opening
of said road and report their proceedings hereon to a Court of Quarter Sessions
to be held at Ebensburg for said County on the first Monday of March next

By the Court
J. P. White Clerk

Amherst County, N.C.

At a Court of Quarter Sessions of the Peace held
at Obenshug in and for said County, on the
4th day of March 1869 before the Judge of
the said Court upon the Petition of Peter

Stittmaster setting forth; That a private road

has lately been laid out through his premises by order of your Court
from the Home of Henry Fox in said Township, to a point at the
road leading from Maguire Mill to Beaufort, near the Home
of Augustus Simley in said Township, which would if confirmed
by the Court, will be very injurious to your petitioner and a burden
to him according to the manner and mode followed by said road
and petition. Therefore he prays your Court to appoint proper

1872 July 8th Read & Confirmed No Si
 and ordered to be opened thirty feet
 wide By the Court
 1872 Mar 22 Confirmed Absolutely
 By the Court

1871
 Ordered to them and lay
 out a Public Road leading
 from Westons Bridge at Leeds
 Road on the Road leading
 from Summerhill to Mether

Venues
 Henry of England Esq
 John Parnell
 John Weston
 Edward Weston
 Jacob Potbury
 John Emright

Read out March 25. 1872
 C. M. Holt 90
 Henry of King
 Henry's Hall

Mrs. Henry's Book & Co.

Cambria County Pa.

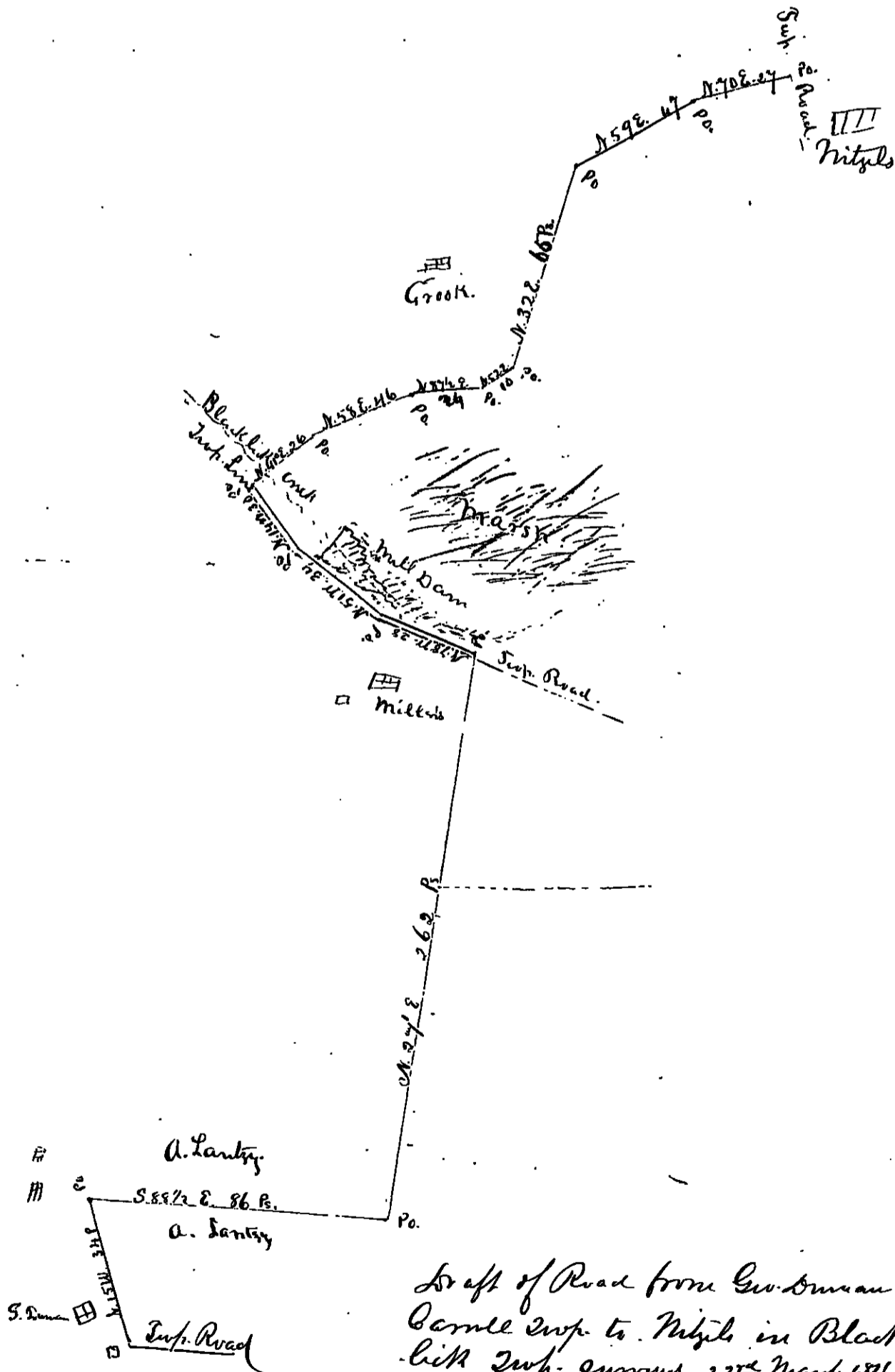
At a Court of General Quarter Sessions of the Peace held at Chambersburg in and for said County on the 8th day of July A.D. 1871 before the Honorable Judges of the same Court. Upon the petition of divers inhabitants of said County, representing that they labor under great inconvenience for the want of a public road or highway, to lead from the Western Bridge at Boons River as the road leading from William Somerville's to Plattville to a point on the Public's road leading from Kimpers Boons River Mills to Buffington near the house of Kimpers &c. at present occupied by Jonas Learned. They therefore pray the Court to appoint persons duly qualified to view the ground proposed for said road and lay out the same according to law; The Court upon due consideration had of the premises do order and appoint Henry Scamper Esq. Jonas Brown John Westover Isaac Westover, Jacob Johnston & John Enright. who after being respectfully sworn and affirmed to perform the duties of their appointment with fidelity and to view the ground proposed for said road and if they or any five of them see the same, and any five of the aforesaid persons agree that there is occasion for such road they shall proceed to lay out the same as agreeably to the desire of the petitioners as may be having respect to the best ground for a road and the shortest distance and in such manner as to do the least injury to private property, and shall make report thereof stating particularly whether they judge the same necessary for a Public or Private Road together with a plan or draft thereof and the names and distances and references to the improvement through which it may pass to the next Court of Quarter Sessions to be held for that said County in which report they shall state that they have been sworn or affirmed.

By the Court
J. A. Hite Clerk

At the corner of the land through which the
 road from Grouseman's to public road at Nitzels
 papers have agreed that the same shall be and
 remain a public road the same to be kept in repair
 by the Township through which the same pass.

Witness my hand this day of _____ 1871

Abraham Lence
 Joseph Miller
 Henry J. Lence
 John High



Columbia County N.Y.

At a Court of General Quarter Sessions of the Peace held at
Cheney for Columbia County before
the Honorable Judges of the said Court.

Upon the Petition of sundry inhabitants of
Black River and Canell Townships in said
County setting forth that they have under
great incumbrance for the want of a Road
to begin at or near the Henry Gey's Dam
in Black River Township, to intersect
a Public Road at or near the farm of
John Stizell in Canell Township. Whereupon
the Court upon due consideration had of the premises
do order and appoint George Perry, Lewis R. Edwards

Alvin Marks, Peter Parikh, Anthony Kirkpatrick
and John J. Luther, who after being respectively sworn
to perform the duties of their appoint-
ment, are to view the ground proposed for
said Road; and if they or any five of them
view the same and any five of the actual viewers
agree that there is occasion for such Road, they
shall proceed to lay out the same as a public Road
to the design of the Petition as may be, having respect

for the best ground for a Road and the shortest
distance, and in such manner as to do the least
injury to private property; and shall make Report
thereof, stating particulars, when the City of
Saratoga is a Public or Private Road.
To get well a Pet or Draft thereof and refer to
the improvement thereof which it may pass, to the next
Court of Quarter Sessions to be held for the said County.

Cambria County

At a Court of Annual Quarter Sessions of the Peace held at Chambersburg in and for said County on the 10th day of May A.D. 1870. before the Judges of the said Court: Upon the petition of Alvin Oswald and Frederick King of Cassell Township setting forth that your petitioners labour under great inconvenience for want of a Road or Highway, to lead from their farms situated in said Township to a point at Township Road, leading from "Hoppers Valley" to "St. Josephs Church" at "Harts Sleeping place" at near Farm of William A. Dangley, and praying the Court to appoint proper persons to view and lay out the same according to law; Whereupon the Court upon due consideration had of the premises do order and appoint Henry Scanlon, Ely Benjamin, Mortimer, James Keithpatrick, Peter Campbell, Paul Elwanget and Julius Street; Who after being duly sworn & affirmed to perform their appointment with fidelity & to view the ground proposed for said road and if they or any or any five of them view the same, and any four of the aforesaid view agree that there is occasion for such road, they shall proceed to view lay and lay out the same as agreeably to the desire of the petitioners as may be, having respect to the best ground for a road and the shortest distance and in such manner as to do the least injury to private property and shall make report thereof stating the particulars whether they judge the same necessary for a public or private road with the course and distances and references to the instruments through which it may pass together with a plot or draft of the same to the next Court of Quarter Sessions, to be held for said County.

To the Honorable Judges within named;

That the undersigned persons appointed by the within^d order of Court, to view and lay out the Road therein mentioned, respectfully report, that having all been present at the view of the ground proposed for such Road, and having all been solemnly sworn according to law, in pursuance of said order and we have viewed and laid out and do return for Private use the following Road: to wit: Beginning at a point on land of Frederick Haug in Carroll County thence through land of Diederich Haug north forty one and a half degrees East twelve perches to a post, thence north twenty four and a half degrees East six perches to a post, thence through land of Albin Oswald north sixty six and a half degrees East twenty two perches to a post, thence north forty eight and a half degrees East twenty six perches to a post thence north sixty and a half degrees East twenty two perches to a post, thence through land of John Otto north forty six and a half degrees East six perches to a post through land of same and along line of George Seale and John McCauley north two and a half degrees East seventy perches to point in public Road leading from Hopper Valley to St. Joseph's Church near the farm of William Bagley in Carroll County, a plot or drift whereof is herewith annexed. Which said road as an afore said laid out, we are of the opinion is necessary for private road. And further report that timely notice of the above view was given to owners and occupants of land where the said road passes through. Witness our hands this fourth day of June A.D. 1870.

Henry Seaulau
Peter Campbell
Henry Campbell
Ray. McArthur
James H. H. H. H.

Henry G. [unclear]
Bay, Vietnam
James [unclear]


Frederick King
King
King

Albin Donald

Albin Donald

1/4 E 1/4 Sec 10
1/4 E 1/4 Sec 11
1/4 E 1/4 Sec 12
1/4 E 1/4 Sec 13
1/4 E 1/4 Sec 14
1/4 E 1/4 Sec 15
1/4 E 1/4 Sec 16
1/4 E 1/4 Sec 17
1/4 E 1/4 Sec 18
1/4 E 1/4 Sec 19
1/4 E 1/4 Sec 20

John
OK



17

5000

Notice

Do John Ott, Geo. Leslie, & John McCaskey
 Take notice that in pursuance of an order issued
 by the Court of Quarter Sessions of Cambria County
 a view and lay out of a Road to lead from
 the farms of Albin Corbett and Frederick Hays
 in Carroll Top, to a point on the public
 road leading from Harper Valley to St. Joseph
 Church, to or near the farm of Mrs. G. Bagley
 said view to take place on Saturday June, the
 fourth, A. D. 1870 at eight o'clock in the forenoon
 at which time you can attend if you see proper.

Carroll Top May 23rd 1870

- Viewers Henry Stanton
- Benjamin Winters
- James D. Kirkpatrick
- Peter Campbell
- Paul Chapman
- Julius Stick

1874

Particulars To

Dr

John
George
John W. Brady

John W. Brady

as affirmed according to Law of the State of New York
 and which report they shall state that they have all been sworn
 in as affirmed according to Law of the State of New York

[Signature]
 Clerk of the Court

July 15 1870. View and Confession. Mr. S. and other
 are to be sworn. *[Signature]* & pay the Court

July 24, 1871, confirmed absolutely
[Signature]

1870

Order to View and lay
 out a Road to lead from
 the Farms of Albert Condit
 and Frederick How, in
 Cornwall Township, to a
 point in the father's road
 leading from Hopewell Valley
 to the first Church with
 the farm of William A. Croft

Witness
 Henry Scanlon Esq
 Benjamin Hubbs
 James J. Matthews
 Peter Campbell
 Paul Edwards
 John Smith

Order of the Court made on the 24th
 of July 1870. July 19th 1871
 1870 & 1871
 Filed Jan 7 1870
 90
 90
 90
 90

Camden County N.J.

At a Court of General Sessions of the Peace held at Chesham in and for said County on the 26th day of March 1871 before the Honorable Judges of the same Court. Upon the petition of deors exhibitors of said Berquetham Township being presented that a Public road has long since been laid out from a point in the Chesham and Cherry Tree plank road, at or near the farm of Jacob Reft in said Township part of which road beginning on line of Francis Peters and Anthony Schull to Andersons County line that the hills on and among said road are steep and of great elevation. And that no ordinary load can be hauled up them, also that part of said road has not yet been opened and that the saw mill part of the Township to a great expense to open same and the removal the road would be impracticable. Your petitioners conceive that the above named part of a road has become useless, inconvenient and burdensome to the inhabitants of said Township. Your petitioners therefore pray that the same may be vacated and supplied and supplied from the line of Francis Peters and Anthony Schull to be a public road at or near the saw mill of Samuel Loomis in said Township. Your petitioners pray the Court that the same may be vacated and supplied from the line of Francis Peters and Anthony Schull to a Public road at or near the saw mill of Samuel Loomis in said Township. Your petitioners therefore pray the Court to vacate and supply the same agreeably to an act of Assembly in such case made and provided. The Court upon due consideration had of the premises do order and appoint Henry Scanlon Esq Anthony Schull Amos Lantz Joseph D Miller, John Landon, Joseph A Gray, who being first duly sworn or affirmed, according to law to perform the duties of their appointment with fidelity as to vacate that part of said road proposed to be vacated and supplied and if they or any two of them view the same and any four

of the actual venue agreed that said road a part thereof
is become useless inconvenient and burdensome they shall
report accordingly to the next Court of Quarter Sessions
and shall accompany their report with a plot or map
of their proceedings herein with the course and distance
and referents to the improvements through which the
pieces of their parts vacated and supplied in
which report they shall state that they had been
examined or affirmed according to law

By the Court
J. P. White

Beginning at
Army Bridge

Vacated part.
1. 571W 62 Pas
2. 563W 60 "
3. 583W 30 "
4. 493W 16 "
5. 572W 17 "
6. 563W 14 "
7. 582W 11 "
8. 583W 14 "
9. 472W 12 "
10. 455W 18 "
11. 484W 6 "
12. 581W 42 "
13. 521W 32 "

Vacated part.

4. 579W 36 Pas
5. 482W 15 "
6. 470W 56 "
7. 547W 50 "
8. 584W 14 "
9. 527C 20 "
10. 518W 18 "
11. 560W 64 "
12. 550W 56 "
13. 56W 23 "
14. 534W 21 "
15. 548W 16 "
16. 561W 12 "
17. 577W 10 "
18. 562W 14 "
19. 444W 44 "
20. 424W 29 "
1. 585W 134 "
2. 472W 12 "
3. 583W 8 "
4. 560W 6 "
5. 567W 10 "
6. 478W 18 "
7. 441W 32 "
8. 479W 14 "
9. 464W 10 "
10. 497W 30 "
11. 471W 12 "
12. 461W 30 "
13. 470W 9 "
14. 577W 11 "
15. 431W 10 "
16. 418W 40 "
17. 425W 39 "
18. 440W 16 "
19. 411W 20 "
20. 400W 13 "
21. 479W 9 "

James
At Secculow b drop
John Gardner 2 "
Arthur Swible 2 "
Andrew Lantry 2 "
Joseph Gray 2 "

Change line out on rear of block.

John Martin
A. K. K.

James Gardner



Supplied part

1. 553W 14 Pas. Pgt
2. 564W 10 " " Logue
3. 428W 30 " " Pgt
4. 463W 28 "
5. 43W 22 "
6. 444W 18 "
7. 455W 14 "
8. 432W 22 "
9. 439W 11 "
10. 462W 74 "
11. 464W 66 "
12. 450W 18 "
13. 491W 14 "
14. 410W 62 "
15. 418W 64 "
16. 461W 16 "
17. 448W 28 "
18. 418W 14 "
19. 420W 57 "
20. Point 2. with cross near James.

James mill in Logue's Sept.

Boyle
J. B. Board
C-1

Thirty two degrees West twenty two perches to a post. 9.
North thirty nine and one half degree West eleven perches to a post. 10.
North six two degrees West seventy four perches to a post.
1 North sixty four degrees West fifty six perches to a post.
2 North fifty degrees West eighteen perches to a post. 3 North
thirty one degree West, fourteen perches to a post. 4 North ten degrees
West six two perches to a post 5. North eighteen and one half
degrees West six by four perches to a post 6. North sixty one
degrees West fifteen perches to a post. 7 North forty eight
degrees West twenty eight perches to a post. 8. North
eighteen degrees West fourteen perches to a post 9.
North forty degrees West fifty one perches to a post
point in Township road near Samuel Samson
mills in Susquehanna Township. which said
road is as aforesaid laid out, we are of the
opinion is necessary for a public Road.

2. North twenty two degrees West twelve perches, 3 South
 Eighty five degrees West eight perches 4 North fifty degrees
 West six perches, 5 North fifty seven ^{degrees} West ten perches
 6 North seventy eight degrees West eighteen perches 7
 North forty one degrees West, thirty two perches, 8. North
 seventy nine degrees West fourteen perches 9. West, ten
 perches, 10. North eighty seven degrees West thirty perches
 1. North seventy one degree West twelve perches, 2. North
 fifty one degree West, thirty perches 3. North seventy
 degrees West nine perches, 4 South twenty seven degrees
 West sixteen perches, 5 North thirty one degrees West
 ten perches, 6 North eighteen degrees West, forty perches
 7. North twenty five degrees West thirty nine perches, 8
 North forty degrees West sixteen perches 9. North eleven
 degrees West twenty perches 10. North forty degrees West
 seventeen perches, 1 North seventy nine degrees West nine
 perches to the Cambria and Louisiana County line at
 near J. Keith's farm, and in pursuance of
 the within order have supplied the same
 bearings at line of J. Peters, 1. North fifty three
 and one half degrees West fourteen perches to a post
 2. South fifty four degrees West ten perches to a peg
 3. ^{South} twenty eight and one half degrees West, thirty perches to a post,
 4 North fifty three degrees West, twenty eight perches to a post
 5 North three degrees West twenty perches to a post, 6 North
 forty four degrees West eighteen perches to a post 7 North
 fifty five degrees West fourteen perches to a post, 8. North

To the Honorable the Judges within named,
The the undersigned, persons appointed by the within
order to view & take of survey the road therein men-
tioned, respectfully report; that having been present
and timely notice given the notice is here-
to attached. After five of the within named sewers
were duly sworn according to Law, and our names
hereto subscribed in pursuance of the within order
we have viewed the part therein mentioned of said
road and that we are of the opinion that the
same has become useless inconvenient and
burthensome and ought therefore to be vacated
Beginning at Line of J. Peters, thence N. South fifty six
degrees West twenty six perches, 5. North eighty two ^{degrees} West
twelve perches 6. North twenty degrees West fifty six perches
7. South forty seven degrees West, fifty perches, 8. South +
21. 1/2 degrees West fourteen perches 9. South twenty seven degrees
East twenty perches. 20. South Eighteen degrees West ten perches
1. South six ^{degrees} West fourteen perches 2. South fifty degrees
West fifty six perches 3. South six degrees West twenty three
perches, 4. South three degrees West twenty one perches 5. South
forty five ^{degrees} West fifteen perches 6. South six ^{degrees} West
one degree West twelve perches 7. South seventy seven degrees
West ten perches 8. South, eighty two ^{degrees} West fourteen,
perches 9. North forty four degrees West forty perches 10.
North seventy two degrees West twenty perches, 1. South eighty
five degrees West one hundred and seventy four perches.

Notice!

• a. Charles Smith James James John
Kline & Ambrose Smith. Take notice that in pursuance
of an order of the Court of General Sessions of the
Peace held at Chambers on March 6th 1871. There will be a
view to locate & supply a post road leading from a point on
the Chambers and Cherry-Cree Place at or near the
residence of John G. Bearer to the Indiana County line
at or near the farm of Jacob Ketch in Chest Twp. on Sunday
May 30th 1871 at which time you can attend if you see
proper.

Thurs Henry Scanlon
Anthony Trable
Ambrose Smith
Joseph P. Miller
John Gardner &
Joseph A. Gray.

Indiana County, Pa.

Before me the subscriber a Justice of the Peace in and
for said County personally appeared John Trable who being
duly sworn according to law and depose and say that
he served the above notice on Anthony Trable Samuel James
John Kline and Ambrose Smith in copy at least ten
days ago.

Sworn and subscribed before me
on 30th day of May 1871

John A. Schnabel

Henry Scanlon
Justice of the Peace

Witness our hands this 30th July 1878

Henry Seaman
Ambrose Lantz
Anthony Schnabel
Joseph A. Gray
John Gardner

Carroll County Md.

At a Court of General Quarter Sessions of
the Peace held in and for said
County on the 31st Day of March 1871
before the Honorable Judges of
the said Court upon the petition
of Wm. inhabitants of Clearfield and White Township
in said County being presented representing that a road
from a point beginning at the Big Elk Lick in Clearfield
County and terminating at the Glen Burnel road, near
the house now occupied by Christopher Pool but under
order of this Court, has become inconvenient in its present
location, and would better accommodate the public travel
by being so changed so as to begin and end at the
same points but to change that portion thereof near the
House of George Wallis, Esq. and the crossing of the
Bear Run Creek. The Petitioners therefore pray the Court
to inquire of and change the said road and fit that
proper to appoint six persons qualified according to law
to view the said change and make report according to law
of their proceedings at the next Sessions of this Court and
they will well and pray. The Court upon due consideration
had of the premises do order and appoint A. H. Fick,
J. H. Cook, Christian Walter, George Kreis, J. C. Lutes and
Adam Cook, who being first duly sworn and affirmed according
to law to perform the duties of their appointment with fidelity
and to view that part of said road proposed to be vacated
and repleated and if they or any four of them see the
same and any four of the actual number agree that
said road at parts thereof is become useless inconvenient
and burdensome they shall report according to the
next Court of Quarter Sessions, and shall accompany
their report with a plot or draft of their proceedings
showing with the course and distances and references

to the improvement through which the same papers
of their parts vacated and supplied in which
report the shall state that they had been sworn
or affirmed according to law

By the Court
J. A. Stebbins

1871

Order to vacate and supply

papers of the Board of

Sup. Ct. Stebbins

John Samuel Board

Sumner

J. A. Stebbins

Christian Walker

J. J. White

Samuel Stebbins

Alb. E. Stebbins

Alvan Cook

John Board

John Board

John Board

John Board

John Board

July 8 - 1871 (See our Conference No. 5000
order to be opened ^{at} but wait & see the Court

To the Hon. the Court of Quarter Sessions, within and for
the County of Cambria.

We the undersigned, persons appointed
in the foregoing Order of Court to view a road therein named
and to vacate and supply a certain part therein named
if of opinion such alteration is necessary, having all been
present at the view of the proposed change, and having all
been first severally sworn or affirmed according to Law, do
lay out and return for public use as a public road the
following described route: Beginning at a stake on the East
side of said road near the Saw Mill of Geo. Walters Esq, and
running East one degree North, six rods; thence East twenty
degrees South, five and a half rods to the end of Dam; thence East
thirty one degrees South, fourteen rods on said Dam; thence
East fourteen degrees South, on said Dam, fourteen rods; thence
North forty nine degrees East forty five rods to the road leading
to Clearfield Creek - a plot or draft of which is attached to
this report.

And we are all of opinion that the old road beginning at
the last end of the road above laid out and ending at the road
leading by George Walters dwelling house, has become useless
inconvenient and burdensome, and ought therefore to be vacated.
White Township May 17 1871.

Services

A. C. Fiske 1 day
Christian Walters 1 day
S. Keloh 1 day
George Hais 1 day
Jo C. Gates 1 day
Adam Esch 1 day
A. C. Fiske as surveyor
and making report 2 days

A. C. Fiske
J. C. Gates
Abastiano Plebe Drivers
Selam Cook
Christin Walters
George W. Keise

Chambers Court etc.

At a Court of General Sessions
of the Peace held at Elberly for
Chambers County. on 31. March 1871
Before the Honorable the Judge of the
said Court.

Upon the Petition of divers inhabitants of
Alleghy Township in said County, representing that a certain
road has been lately opened and located in said
Township commencing at a Point near "Hanson Mill"
in said township and terminating at a new the house
of Isaac A. Gibson in said township. Which road they
the Petitioners deem inconvenient, useless and burdensome.

The Court upon due consideration do order and appoint
Messrs James E. John J. Glass, J. H. Hanks, Mr. J. S. Bagley, D.
Dowd and Mitchell. to Re-view the ground proposed
for said Road and make a report. who after having been fully
advised of their duty and sworn to perform the duties of their office
do hereby go upon the ground aforesaid, and if they
or any of them do view the same, and and any four
of the aforesaid Re-viewers agree that the same is not necessary
for said Road they shall so Report to the next Court of
General Sessions of the Peace. Accompanying this Report
with a Draft of the said Road. in which
Report they shall state distinctly that they have been
sworn a report

By the Court
J. H. Hanks
J. S. Bagley

1891.

Order to Paym^t 20/20
to the order of the
Messrs & S. C. Smith & Co
Messrs & Co. Secy.

Paym^t.

Henry F. Allen
Messrs & Co.
D. H. Smith
Messrs & Co.
D. H. Smith
Messrs & Co.

Order to Paym^t.

Madison County, Mo.

At a court of Quarter Sessions of the Peace held
at Elm Springs in and for said County on the 15th
day of July A. D. 1840. Before the Judges of the same
Court.

Henry S. Coulson, John G. Warner, George A. Deitch, Andrew Gill,
Michael Kibler and Michael Thomas, Viewers appointed by the
Court to view and survey a Public Road leading from New-Coun-
cil-Fallen Division in part. Reported that having been lawfully
sworn according to law the Viewers the road proposed to be vacated
and found the same incumbrance and burdensome and further that
they had vacated the same; "Beginning on line of Jacob Kibler's
Road leading from New Council to Fallen Division Street 200 paces,
Thence South 20th and 21st degrees East, 20th paces; Thence South
22nd and 23rd degrees East, sixteen paces; Thence South
24th and 25th degrees East, 20th paces; Thence South
26th and 27th degrees East, 20th paces; Thence South 28th and 29th
degrees East, 20th paces; Thence South 30th and 31st
degrees East, 20th paces to line of Jacob Gill." And that they
surveyed the same as follows; "Beginning at a line of
Jacob Gill, Thence North two and a half degrees East along line
of Michael Cronow and Michael Deitch's Eighty two paces
to a school house on Public Road leading from New Council
to George Walter and that the same is occupied by a Public
Road. Which said Road was ordered to be opened thirty feet
wide of which the Supervisors of the Township thereof which the same
may pass on both sides.

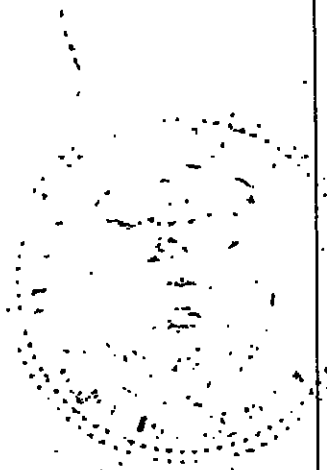
Confirmed absolutely, February 5th 1841.

By the Court.

J. M. Miller, Clerk.



1871



Wm. A. Jones & Co. Stationers

(No. 101 and 102) Jan 20
Corner of Wall and
in West 2nd St.

101-102

Early

1871