

Wm. W. C. C.

At a Court of General Quarter Sessions of Peace held at Chesham by the said Court on the 9th day of November 1870 before the Honorable Judge of the same Court.

The Petition of divers inhabitants of Adams Township has been presented: Representing that it is necessary that a Bridge should be erected over the Little Paint Creek in said Township running down the Valley of Long Run where the said Creek crosses the public Road known as the Johnson and Bedford Road, and that the erecting of the said Bridge will require more Expenses than it is reasonable the said Township of Adams should bear. And therefore praying the Court to appoint six persons qualified according to Law to view the place proposed for said Bridge and enquire whether such Bridge is necessary and should be so Expenses for the said Township of Adams to bear, and make Report of their proceedings to the next Court of Quarter Sessions.

The Court upon due Consideration grant the prayer of the Petition. And Order made appoint E. A. Vickroy, Esq. Joseph Geiger, George Davis, George Amador, John C. Starnes, and John Schreiner, who, having been first duly sworn and offered to perform the duties of their Appointment with fidelity, and to view the ground proposed for the Erecting of said Bridge, and if they or any five of them view the same and are of the opinion that it is necessary that a Bridge should be erected there, that the Expenses thereof will be greater than it is reasonable that the Township of Adams should bear, they shall Report all facts to the next Court of Quarter Sessions, and state in their Report that they have been duly sworn as aforesaid.

By the Court.  
J. H. [Signature] Clerk

1841

Wm. H. Wood & Co. for a  
copy of the Little Books  
of the Sabbath School

Dear

Wm. H. Wood & Co.

Little Books  
Sabbath School  
New York

for 90c

Camden County N.J.

At a Court of General Quarter Sessions of the Peace, held at Elizabethtown in and for said County on the 11th day of May A.D. 1870.

Before the Honorable Judges of the said Court. Upon the petition of divers inhabitants

of Summit Hill and Washington Townships in the said County

humbly sheweth that your petitioners labor under great inconvenience

for want of a Public Road or Highway to lead from a

Public Road at or near the "Bowl" of Robert Kirby in

the Township of Summit Hill, to a "Public Road" at or near

Pataigo Station P. O. R. Washington Township in the said County

Your petitioners therefore humbly pray your Honorable body

to appoint proper persons to view and lay out said Road

according to law. The Court upon due consideration had of the

premises do order and appoint, Thomas McConnell, Charles Amey

James S. Bunker, Isaac Beaman, Peter McCough, and Robert Kirby

who after being respectively sworn and affirmed to perform the duties

of their appointment with fidelity are to view the ground proposed

for the said road, and if they, or any five of them view the same

and any four of the actual Viewers agree that there is occasion

for such road, they shall proceed to lay out the same as agreeably

to the desire of the petitioners as may be, having respect to the best ground

for a road and the shortest distance, and in such manner as to do the least

injury to private property, and shall make report thereof, stating particularly

whether they judge the same necessary for a Public or Private Road together

with a plan or draft thereof and the courses and distances and references

to the improvements through which it may pass, to the next County

of the County of Camden.

Witness my hand and seal of the said County at Elizabethtown this 11th day of May 1870.

John H. ...

...

...

...

...

...

...

...

...

with a plan & draft thereof and the courses and distances and references  
to the improvements through which it may pass, to the next County

To the Honorable, the Judges with names.

We, the persons appointed by the within  
order of Court, to view and lay out the  
Road therein mentioned, after having  
been duly sworn according to Law, do  
report, that we have viewed the ground  
called for for said Road, and parts ad-  
jacent, and that we have viewed and  
laid out and do return for public  
use the following road Beginning at a point  
on Public Road near the Barn of Robert  
Shirby in Summerhill Township thence North  
fifty three Degrees & sixty three perches to a  
post thence by line between Shirby and C. M. Glade  
North thirty three Degrees west forty two  
and a half perches to a sugar thence through  
M. Glades land North ten Degrees East forty  
two perches to a Beech thence North twenty two  
Degrees & twenty eight perches to a post thence  
North forty two Degrees East four perches to a  
post thence North fifty nine Degrees East twenty  
eight perches to a post thence North one Degree  
west twenty eight perches to a post thence  
North fifteen Degrees East fourteen perches to  
a post thence through land of Frank  
Hammers North thirty eight and a half Degrees  
East twenty eight perches to a post thence  
North fifty and a half Degrees East thirty  
eight perches to a Beech thence North sixty  
one and a half Degrees East thirty five  
perches to a post corner of John Seneppers land  
thence through his land North fifty one and a  
half Degrees East at four perches cross

Tract runs into Washington Township <sup>in all</sup> & Eight

Traut Run into Washington Township <sup>in all</sup> Eight  
 perches to a post thence North fifty Degrees  
 East fifteen perches to line of the Pennsylvania  
 and Rail Road thence by said line south  
 Eighty Eight Degrees East forty Eight  
 perches to a post thence East fifty six  
 perches to a post thence south Eighty six  
 Degrees East fifty perches to a point on  
 a Public Road at Portage station  
 making 427 1/2 perches

Witness our hands this 10<sup>th</sup> Day of July 1870

Bill

Thos McConnell 3 Days

James Bunk - - 2 - -

Peter McLaugh 2

Robert Kenty 2

Isaac Ream 2

Christian Smay 2

Thos McConnell

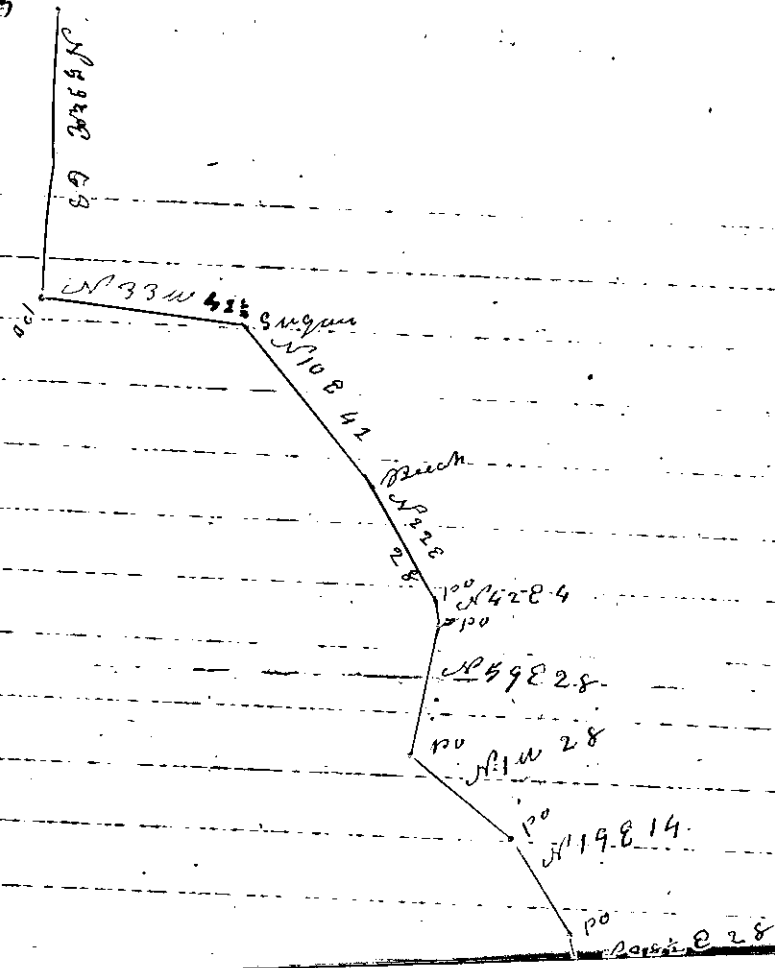
James Bunk

Christian Smay

Isaac Ream

Robert Kenty

George W. W. W. W.



PO  
N 19.8 14

PO  
N 88 2 28


PO  
N 50 2 38

Beech  
N 61 2 35

PO  
N 51 2 8

PO  
N 50 0 15

St. James  
St. James  
St. James





Columbia County  
V. S. A. Court of General Quarts Sessions  
of the peace held at Elmberg in and  
for Columbia County on the 15<sup>th</sup> day of July  
A. D. 1870. Before the Hon. the Judge  
of the said Court.

Upon the petition of divers inhabitants of Columbia  
County in said County setting forth that a Public  
Road or Highway has been lately laid out from  
the residence of John Taylor Jr. to a road  
leading from the late residence of John Gaber (now  
David Ryan) to the School House near Jack Staffs  
and in consequence of said Road being laid out  
on Swamp, Mirey and uneven ground and also being  
laid out on the bank of a Dam near Dam Wood  
Respectfully request the Hon. Court to appoint  
persons to view and supply a certain portion of  
said Road.

The Court upon due consideration of  
the premises do order and appoint A. M. Zick,  
Harry A. Gates, John Peck, Charles Morris, John  
Wagon and H. B. Stool who by first day of June  
and appear to discharge the duties of their  
appointments with fidelity and to view that part  
of said Road proposed to be viewed and supplied  
and if they or any two of them view the same  
and any two of the aforesaid view agree that the  
portion of said Road has been properly laid out  
and shown they shall Report accordingly to the next  
of Quarts Sessions, and shall accompany their Report  
with a Plot or Draft of the premises herein with  
the courses and distances and references to the in-  
struments thereof which the Surveyors of the said

Wanted and supplied.

In which Report the Sheriff states  
that the same has been supplied accordingly.

By the Court  
J. B. [Signature]

1870.

Orville & Henry, North  
Cathlamet, Wash of a hull  
Road leading from the  
Spine down to the farm  
Kearney Creek hill from  
the Spine to the  
the old road.

Journal,

D. W. Dick  
Mary C. Bates  
John Baker  
James Thomas  
Jacob Wagner  
W. D. Chase.

Out of the  
North of the  
Cathlamet

To the Hon. the Judges of the Court of General Quarter Sessions of the Peace within and for the County of Cambria:

We, the undersigned, persons appointed by the foregoing order of Court to view, and, if deemed expedient, to lay out the roads therein mentioned, and to vacate certain parts of another therein specified, respectfully

### Report:

That having been present at the view of the ground proposed for such roads, and having all been first severally sworn or affirmed in pursuance of said order, we have viewed and laid out, and do return for public use the following routes which we deem necessary for public roads. The first, beginning at a stake at the side of the road leading from David Ryan's in Clearfield Township to the School-house near Jacob Nagle's, eight rods from the intersection of said road with the road as already laid out leading to the residence of John Nagle Jr., and running North fifty six degrees East, eighteen rods; thence North twenty-one degrees East, fourteen rods, to said said road so leading to the residence of John Nagle Jr.; and also the other, beginning at a large White Oak by the side of the last named road on the hill West of the old Mill Seat, and running North seventy-five degrees East, thirty-four rods; thence East forty-one degrees South, nineteen rods; thence East one degree South, twenty-five rods; thence North sixty-one degrees East, eight rods; thence South twenty degrees East, nine rods; thence South fifty degrees East, eighteen rods, to the last named road at the corner of adjoining lands of Andy and Sebastian Burgoon. Drafts of which are hereto annexed.

And we are of opinion that those parts of the road leading to the residence of John Nagle Jr. commencing at the road leading from Ryan's to the Nagle School house and ending

at a point where the last named road intersects the new road first before laid out; and also that part of said road commencing at said White Oak and terminating at the said Burgoon Corner as heretofore laid out, have become useless, inconvenient and burdensome, and, therefore, ought to be vacated.

Witness our hands this sixth day of August, A.D. 1870.

A. C. Fiske  
Cornelius Morris Viewers  
John Beck  
H. B. Noel  
Henry A. Gates

Services - Viewers -

A. C. Fiske 1 day

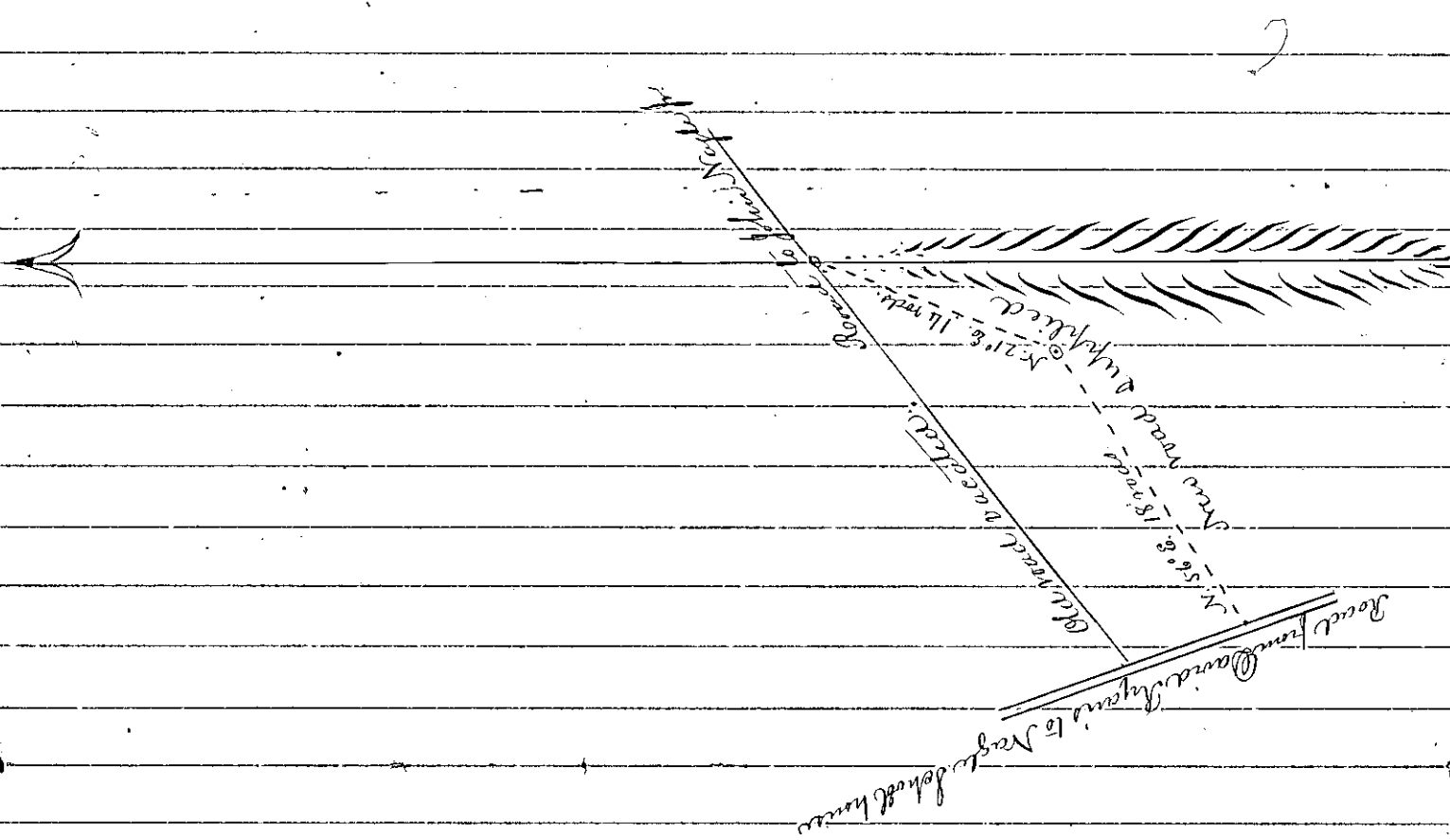
H. A. Gates 1 "

John Beck 1 "

Cornelius Morris 1 "

H. B. Noel 1 "

Surveyor - A. C. Fiske 2 days



Andy Burgon's Improvements

Supplied

New Road  
E. 41° S. 19 rods

N. 75° E. 31 rods

Old road marked

Lead Pipe  
about 1/2 mi.

White Oak

E. 1° S. 25 rods

N. 10° E. 9 rods

S. 50° E. 18 rods


Sebastian Burgon's  
Improvements

Road to John  
Wayle Jr.

A. A. Burgon's  
Improvements

Old road marked

Mill Pond  
about 1/2 mi.



3-165 1870 ~~1871~~

Order to locate suitable  
portion of a Public Road,  
leading from the house of  
John Page, to the road  
from David Ryans' to the  
school house from Jack  
Page's

Dec 5. September 1870

Resolved in Court Public  
Road 3. Page 165

14 January 1872

W. H. Miller

John H. Page

Nov 31. 1871

Confession respecting

July 8<sup>th</sup> 1871

Order and confession of  
order to be signed  
by Mr. Court

Sept 7.  
1870 year.

No. \_\_\_\_\_ Term, 193

Received \_\_\_\_\_ 193

from Clerk of Courts of Cambria

County

Order to View and  
layout to  
Summerhese  
and  
Washington Twp

M. P. Moore

Atty. for \_\_\_\_\_

In the Matter of the Report of Reviewers for a public Road  
from the School House at New Jersey to a point on the  
public Road in Jackson Township Cambria Co. Pa.

Exceptions

- 1<sup>st</sup> the Report was not returned to the next Court  
after the reference, in pursuance of the order of Court.
- 2<sup>d</sup> The Report laid out a private Road in part, where  
a public Road was asked, the Reviewers had no  
Power to make such a Report
- 3<sup>d</sup> If the Reviewers had the Power to lay out a  
private Road, where a public Road was asked  
the Report for such private Road, is wholly  
defective, because it does not set forth in  
the Report, that such private Road is necessary

July 23<sup>rd</sup> 1873.

W. Harlow  
attorney for original Petitioners

to the members of the report of the  
from the report of the committee  
of the committee on the report of the

Committee

of the report of the committee on the report of the

of the report of the committee on the report of the

Exceptions to

Report of the committee on the report of the

April 23, 1893.

Wm. M. Springer

Secretary of the Board

Wendell County N.C.

At a Court of General Quarter Sessions  
of the said County held at ~~Clintons~~ ~~Clintons~~  
on the 5th day of December A.D. 1898.  
Before the Honorable the Judges of the  
said Court.

Upon the Petitions of Divers Substantials of Allegheny Township  
in said County respectfully shewing that a road has long  
since been laid out from Sacto to Dousons Mills part of which  
road beginning at the line between J. A. Gibbons and John  
Kearse and extending to the line between land of Hammond  
& Hule and kind of James Dousons your petitioners conceive  
it now bears well improvement and convenience to the inhabitants  
of said Township. Your petitioners therefore pray the Court that  
the part of said road above described, may be vacated  
and supplied, agreeably to the act of the General Assembly  
in this behalf made and provided and they will obey.  
The Court upon due consideration had of the premises do order  
and appoint Henry Scanlon Esq., Michael McQuinn P. H. Shield  
William Stingers, Charles McManamy and Jacob Nagel  
to view the ground proposed for said road, who after being duly  
sworn and affirmed are to proceed to lay out vacate and supply  
the same as agreeably to the desire of the Petitioners as may be  
having respect to the best ground for a Road and the interests  
and in manner as to do the least injury to Private property. And  
shall make report thereof to the next Court of Quarter Sessions to be  
held for said County in which report they shall state specifically  
whether they judge the same necessary for a Public or Private Road.

Together with a plot or Draft thereof and the causes and  
reasons and references to the improvements therein which  
it may propose. In which Report they shall state that they  
have been sworn or affirmed.


By the Court  
J. R. Aldrich



Henry Seaborn  
 Wm J. Shultz  
 Augustus Wignar  
 Charles McManamy

James  
 Henry Seaborn 3 days  
 J H Shultz  
 Charles McManamy  
 Charles Wignar  
 Wm J Shultz  
 Mr. Lewis (writing)

Richard Seaborn the 28<sup>th</sup> of December 1879



In Obedience to the above aurred Order of a Court of General  
Quarter Sessions We the Undersigned appointed Assessors viz  
Michael McQuinn J. H. Shields William Fitzgibbon Charles  
McEllanamy Jacob Hoyle and Henry Scanlan do Report  
that after full being duly Sworn according to law and it  
being full made known to us that due and true Notice was  
was given to Owners and occupants of Straggled Land through which  
said Roads pass we did then locate the following part  
of said Road viz Beginning at a point on said Road where  
the line of land of J. A. Gibbins & John Crook crosses said  
Road thence South Sixty nine and one half degrees East thirteen pe-  
ches thence South Eighty two degrees East twenty eight perches thence  
South Seventy nine degrees East forty perches thence South Seventy six  
and one half degrees East thirty two perches thence North Sixteen  
degrees East sixteen perches thence North fifty degrees East forty per-  
ches thence North fifty seven and one half degrees East seven perches  
to point near a point where line of land of John & Jerome Saurin  
and Samuel Bright & Huber crosses road And we do locate the same  
in consequence of two Straggled Hills on said old road

And do Supply the same as follows Beginning at a point near  
where line of land of Samuel Bright & Huber & John & Jerome Saurin  
crosses said Road thence South thirty four degrees West Sixty two  
perches thence South twenty two degrees West twenty perches South  
Sixty one degrees West thirty six perches thence South Eighty seven  
degrees West fourteen perches North thirty three seven degrees West  
thirty six perches North Seventy degrees West twenty perches thence  
North Sixty one degrees West twelve perches thence North  
forty degrees West thirty perches thence North fifty four degrees  
West eight perches to a point in old Road where line of land of  
J. A. Gibbins & John Crook crosses the same

Notice!!!

To John Crook

See take notice that according to an Order of the Court of Quarter Sessions of Cambria County held at Ebensburg on the fifth day of December A.D. 1870 an Order was granted to view locate and Supply part of a highway or public road leading from Loggito to Sawsons Mills in Alleghany Township. You are hereby notified that said view will take place on Wednesday 28<sup>th</sup> day of December A.D. 1870 at 10 O'clock A.M. at the house of G. A. Gibbons whose the line of said Gibbons & John Crook carries said Road at which time and place you may attend if you see proper

- Michael McQuinn
- J. H. Shields
- William S. Stoper
- Charles McEwan
- Jacob Taylor
- Henry Seavelle

December 17<sup>th</sup> 1870

Cambria County  
Frank

Before me the Subscribed Justice of the Peace in and for said County personally came before me David Huber who upon his solemn oath did depose and say that he sent a copy of the above notice to John Crook on the 28<sup>th</sup> day of December A.D. 1870 by making certain known to him a copy

Henry Seavelle  
Subscribed before me this 28<sup>th</sup> December A.D. 1870

3  
2  
2

Cambridge County, N.Y.

At a Court of Quarter Sessions of the  
Peace of the County of Cambridge held  
at Oneida in and for said  
County on the 15<sup>th</sup> day of June A.D.  
1871. Before the Honorable the

Judge of the said Court.  
Appears the Petition of divers inhabitants of  
Summersville Township in the said County, setting  
forth, "That an Road was formed by lands out of order  
of the Court from the Grants Road at a Point near  
to, and south of, John Sings farm in said County to  
interconnect another Road leading from leading from said  
Grants Road to William Bough and intersecting at  
a point near to and East of Ed. Miller farm. Which  
made the Petitioners Concern has become nearly impassable  
and burdensome; and they praying the Court for  
an order appointing suitable persons to locate said  
Road and supply the same by Assessment at a  
Point on the said Grants Road some fifty feet  
south of the present steady point on said Grants  
Road and thence on by at or near the terminus  
of the present road and by out the same according to Law.

The Court upon due Consideration of the premises  
do order and appoint Thomas McFarrell, E. Ephraim Coon,  
James L. Burk, Em. Ellis, Cyrus James, Sumner, and  
Theop. Shearer to view the Road proposed to be located  
and also the ground upon which the Road to be supplied  
is proposed to be located. And the said Viewers being  
so fitted do give an order according to Law  
to discharge the duties of their appointed duty,  
and to report the same to the next day, and

Sh. l. att

if they are any fair of them; View the same, and  
any fair of the acts View, you that the  
same shall be wanted by the same as Report to  
On the first part of the same, and also make  
Reports of the part of the same, accompanying  
the Report with a Draft of the part needed  
and the part Suppld with Reference to the infor-  
mation which they prop. And is said  
Report the View are to state distinctly that  
they have been seen as offered.

By the same  
J. K. M. S. f. l. h.

Feb. 8<sup>th</sup> 1871 Recd and Confirmed Md. Sec. annua  
order to be opened Abtuty for Wills & ...  
By the Court

Mar 31 1871 Confirmed Abolutely  
By the Court

1871

Order to read Pa. act

Sept 20 1871 to read  
from the books the Pa.

at a Court read to and filed  
of the above found true

is read & filed for the  
read to the same Pa. Act.

July 25<sup>th</sup> 1871  
John W. Lewis

Thomas M. Conner Esq.  
John S. Bell Esq.  
James Stewart

That Station  
17 Aug 1871

Read in Pa. Docket, Vol. 3.  
Page 163.  
14 July 1872

Paul S. Stewart Esq.  
William K. Robinson

Witness named

We the persons appointed by the within  
order of Court to vacate and supply  
the Road therein mentioned after  
being duly sworn according to law  
do report that we have viewed the  
said Road and parts adjacent and  
that we have viewed and laid  
out and do return for Public  
use the following Road Beginning  
at a point on a Public Road leading  
from Hillmore to the Frankstown Road  
near the of Philip Sherbines land  
thence through said land south  
twenty three Degrees west sixteen  
perches to a post thence south thirty  
two west twenty perches to a post  
thence south fifty five Degrees west  
sixteen perches to a Beech

thence south thirty Degrees west  
twenty and a half perches to a post  
thence south forty Degrees west  
fourteen perches to a post thence  
south thirty Eight Degrees west  
six and a half perches to a post thence  
south forty one Degrees west eleven  
perches to a sugar thence south  
thirty four and a half Degrees  
west ten perches to a post thence  
south forty seven and a half  
Degrees west nine and a half perches  
to a Beech thence north seventy seven  
Degrees west seventeen and a half  
perches to a Beech thence south  
seventy four Degrees west twenty  
and a half perches to a post near  
the Farm House of Ephraim Green  
Esqr thence North fifty six Degrees  
west seventeen perches to a point

on the said Road near the Point  
of Ephraim Green Esqr Making  
178 1/2 perches and vacating all of  
the said Road North of of this  
point a Except of which is  
hereunto annexed  
Witness our hands this 12 Day of  
August 1870

Bill  
Phos McCannell 2 Days  
P. Lewis  
Phos McCannell  
E. Green  
Ezra Ellis  
D. P. M. A.





Cambria Camp Co.

At a Court of General Quarter  
Session of the Peace held at  
Elmhurst for Cambria County on  
the 15<sup>th</sup> day of July 1870. Before  
Honorable Judge of the same

Upon the Petition of divers inhabitants of Cambria  
Township setting forth, "That a Road has long  
since been laid out from Leath and Indiana  
Road at Jacob King (now Jacob Wiland) to a Point  
on Elmhurst and Cherry Run Road at a near  
Archibald Howell in Cambria Township Beginning  
at a Point at or near the line of Joseph Stamba  
and Michel Kirsch which Road the Petitioners  
have become incumbered and burdensome to their  
habitation. And therefore praying the Court to appoint  
Viewers to view and value and to supply the same.

Whereupon the Court upon due Consideration of  
the petition do order and appoint Henry Schell, Geo  
Michel Kirsch, Jacob Schell, Peter Beck, Simon  
Kirsch and Archibald Lamborn who being sworn do  
swear or affirm to perform the duties of the aforesaid  
Viewers faithfully as to view the said part of said Road  
propose the value and supply. And if they at  
any time of their View the same and any part of  
the aforesaid Viewers agree that the portion of said Road  
has become useless incumbered and burdensome they  
shall Report accordingly to the next Court of Quarter  
Sessions, and shall accompany the Report with  
a Part or Draft of the proceedings herein with the names  
and addresses and references to the important  
steps which the same shall pass of the said Viewers

Feb 21st

and supplied. In which Report the Sheriff  
states that the road is as above and  
to law. By the Court  
J. K. [Signature]

To the Honorable the Judges within named

We, the undersigned persons appointed  
by the within order of Court, to view the road therein mentioned  
Respectfully report that timely notice being first given to owners  
and occupiers of land wd, met all being generally sworn according  
law and in pursuance of the within order proceeded to  
fulfill our appoint and view the road therein mentioned Beginning at  
or near Michael Kirick thence north twelve and a half degrees East eight  
perches, thence north fifty three degrees East twenty perches thence north  
forty seven degrees East eleven perches, thence north fifty two and a  
half degrees East eight perches thence north thirty five degrees East through  
lands of Leonard Mangold fifty four perches, thence north fifty  
seven and a half degrees East forty perches, thence north forty five and  
a half degrees East through land of W. Stinebair forty perches thence  
north eighty and a half degrees East through land of Joe Stinebair  
ninety eight perches to farm of Michael Kirick  
And that we are of the opinion that same has become  
burthensome and inconvenient and ought therefore  
to vacated. And we further report that we have viewed  
and supplied the same as follows Beginning at or near farm  
of Michael Kirick thence south thirty three degrees west twenty perches,


thence south of 718 paces west thirty six perches thence south  
 forty two and a half degrees west six four perches thence south fifty two  
 and a half degrees west twenty four perches, thence south twenty nine  
 degrees west twenty six perches thence south nine degrees west four ten  
 perches thence south thirty six degrees west Simon Kirsch's house  
 left six perches thence south twenty one and a half degrees west  
 eighteen perches thence north eighty seven and a half degrees  
 west eighty eight perches to farm of Simon Kirsch  
 plot or draft of same is hereto annexed that we are  
 of the opinion that said supposed road is necessary for  
 public use or public road.

Witness our hands this first day of September A.D.  
 1877

Henry Seaman  
 Simon Kirsch  
 Jacob Schief  
 Peter Beck  
 Michael Kirsch

True  
 Surveyor Henry Seaman 20 days  
 Simon Kirsch / "  
 Jacob Schief / "  
 Peter Beck / "  
 Michael Kirsch / "

Kirsch



Notice

To Joseph Stambiser, Mrs Christian Steffy, Leonard Mann-  
gold, Jr, Simon Kirich, Jr, Michael Kirich, Take notice  
that pursuant of an order of the Court of Quarter Sessions of  
the Peace, in and for the County of Cambria, held at Edinburg  
July 15<sup>th</sup> 1870, To vacate and supply part of a road in  
Cambria County, leading from Indiana road at  
Jacob King (near Wiland) to Edinburg & Cherry-run. Said road run  
from of the school, Thorell Jr. The undivided pieces will meet  
at the farm of Jacob Thorell on Thursday 1<sup>st</sup> of Sept  
1870 at 10 o'clock A.M. for the purpose of running the same  
at which time and place you can attend if you so desire  
August 20<sup>th</sup> 1870. Viewers. Henry Paulam  
Michael Kirich  
Jacob Schuff  
Peter Beck  
Simon Kirich  
Nicholas Lamborn

1870  
149  
D. H. [unclear]

Cambria County S.S.

Lead before me the subscriber & Justice of the Peace in and for said  
County Personally came [unclear] who upon his solemn  
oath did depose and say that he served a copy of this within notice on

all served August 22<sup>nd</sup> 1870, and further certify that

Sworn and Subscribed before me  
this first day of September A.D. 1870

Justice of the Peace

Feb 8<sup>th</sup> 1871 Read and Confirmed Me Si and  
ordered to be opened that is in

June 31 1871 Confirmed absolutely By the Court

By the Court

1871

Order to the Sheriff and  
Deputy Sheriff to return  
to the Court the books  
of the Court

to the Court the books  
of the Court

to the Court the books  
of the Court

to the Court the books  
of the Court

to the Court the books  
of the Court

Ordered

Henry Jordan

James H. Smith

John R. Smith

Charles Smith

John R. Smith

John R. Smith

John R. Smith

John R. Smith

Cambria County N.Y.

At a Court of General Quarter Sessions of the  
Peace held at Elmburg in and for said  
County on the 11<sup>th</sup> May A.D. 1870 before the  
Honorable Judges of the said County Upon  
the petition of divers inhabitants of Clearfield and White Townships  
Representing that a Public Road has been laid out and  
confirmed by this Court from a Point at or near the residence of  
William Ferguson in White Township and running to the Philip  
Road (so called) near the residence of William Miller in  
Clearfield Township. And as a Public road is entirely unnecessary  
for the reason that there are three other Township roads intersecting  
the Philip Road within six rods of where this road intersects the  
said Petitioners would further state that said road is located on  
very swampy ground and would require many times to open said  
road than the inhabitants of said Township are able to bear  
and that said road will not be of any benefit or advantage  
to any and man and he has a Public road within 100 Rods  
of his land Your petitioners therefore praying your Honors to appoint  
proper persons to vacate the same. The Court upon due consideration  
had of the premises did order and appoint A. H. Scott Esq., Henry  
A. Gates, John Behr, A. B. Steel, Jacob Magnus, and Cornelius  
Morris; Who do report that after hearing law duly sworn or affirmed  
according to law they viewed the said Road and find the same  
useless inconvenient and burdensome and ought therefore to be  
vacated.

By the Court  
J. A. H. Esq. Judge

To His Honor the Judges of the Court of Quarter Sessions of the Peace for the County of Cambridge-

We, the undersigned, persons appointed by the foregoing order of Court to view the road therein mentioned respectfully

Report

That having been present at the view of said road, and having all been first severally sworn or affirmed, in pursuance of said order, we have viewed the said road, and that we are of opinion that the same has not become so useless inconvenient and burdensome as to justify us under the power given us by the said order in vacating the same. But had our power been extended to vacate and supply the result of our deliberations and labors in some respects might have been different.

Given under our hands this fourth day of June A.D. 1870.

A. C. Fiske  
H. A. Gates  
John Beebe  
H. B. Hall  
Jacob Wagner  
Carnelous Morris

Viewers

1871

Order for Vacant a Road  
leading from a point near  
the Archway House of Miller  
and land including the  
Philadelphia Road near the  
dwelling house of William  
Muller in Calverton, Md

James  
A. A. Park Esq  
Henry A. Gales  
John Behl  
A. B. Hood  
Jacob Hays  
Cassius Holmes

Wm. O. Miller 99  
Care of Architect to Court, 1900  
Washington & South

To the Honorable the Judge of the Court of Quarter Sessions of the Peace, in and for the county of Leamonia.

The petition of the undersigned, inhabitants of the townships of Clearfield and White, in said county respectfully sheweth:

That a road has been laid out from a point near the dwelling house of William Burgoon in White township to intersect the Philipsburg road near the dwelling house of William Mullin in Clearfield township. That said road cannot be opened without seriously interfering with, and damaging the house and garden of the said William Mullin: That the public and private interests for which the above named road was laid out, will be better served by vacating that portion of the same beginning at the lane of Philip Cooper and terminating at the Philipsburg road near William Mullin's house, and supplying the same by a road beginning at the lane of Philip Cooper and terminating at the Philipsburg road, at a point six or eight rods below William Mullin's shop. Your petitioners therefore pray your Honore to appoint proper persons to vacate and supply part of said road, and make report to the Court, according to law, and they will pray, &c.

Thomas Hilt

John Sheahan

Barnard Sitzinger

Jacob Smith

Michael J. Nail

George W. Gray

William C. ...

Alex. C. ...

J. V. ...

Joseph Van Orner

Samuel Dean

W. C. Piville

J. A. Piville

Jacob Kussman

Charles W. ...

Geo. W. ...

E. P. ...

Mrs. H. Fiske

M. Post

John ...

Mathias ...

John ...

John ...

Esper ...

Jim ...

William ...

John Groves

James Groves

Patrick Madden

M. H. Byrne

J. J. ...

David ...

...

...

...

Lewis ...

T. O. ...

Peter ...

Martin L. ...

James ...

...

Bernard ...

John ...

Jessie ...

Wm. ...

James ...

...

Patrick ...

Wm. J. ...

David ...

James ...

John ...

Patrick ...

1870

The petition of citizens of  
Notite and Deerfield town:  
shike, to vacate and supply  
a portion of the public road  
leading from the dwelling house  
of William Hensgen in Notite  
township, to the Philpotsburg road  
at or near the dwelling house of  
William Mullin in Deerfield  
township.

W. G. B. 1870  
Order of

Dec 14. 1870

Dec 15. 1870

R. H. Shook Henry

of Gates John Baker

Comedian Thomas

West Wagner

W. B. Wood Appomattox  
Hensons By the Court

Johnston Hensons

Cambria County

At a Court of General Quarter Sessions of the Peace  
held at Ebensburg in and for said County on the  
9th day of February A.D. 1869 before the Honorable  
Judges of the said Court. Upon the petition of  
divers inhabitants of White Township in said County respectfully shew  
That Your petitioners and the public generally suffer much and  
great inconvenience for want of a Public Road or Highway to  
lead from the bridge over the Beaver Dam stream of water  
near the foot of hill below the dwelling house of Isaac Gates  
in said Township and terminating at the Philipsburg road, as  
called near the United Brethren Church in Tuller's Timber  
Your petitioners therefore pray the Court to appoint proper persons to  
view the route and lay out the road according to law. And  
your petitioners further represent that a road over the aforesaid route  
will entirely supersede all necessity for a road long since laid  
out commencing at the bridge aforesaid running in a serp-  
entine manner over the hills and along the ridges for a  
distance of some three miles and finally terminating at  
said Philipsburg road near a fine acre field owned by one  
Charles Reinhold and situate in a Southwesterly direction  
about half a mile from the United Brethren Church aforesaid.  
Your petitioners therefore pray the Court to empower the Viewers  
aforesaid to vacate the above named road agreeably to the act  
of Assembly in such case made and provided: to take effect when  
the first named route shall be ready for public use: and they  
well and prayerfully and therefore praying the Court to appoint proper  
persons to view and lay out the same according to law. The Court

persons to view and lay out the same according to law. The Court.

To the Hon. the Judges of the Court of Quarter Sessions  
within and for the County of Cambria

We, the undersigned, persons appointed by the  
foregoing order of Court to view and lay out the Road  
therein mentioned, respectfully

Report:

That having been present at the view of the  
proposed for such road, and having all been first  
severally sworn or affirmed in pursuance of said  
order, we have viewed and laid out, and do return  
for public use the following described route for a road,  
to wit; Beginning at the Centre of the road now  
traveled opposite the Bridge over "State Lick Run" below  
the old saw Mill of Isaac Gates in White Township,  
and running East twenty-five degrees South, thirty-  
seven rods; thence East four degrees South, thirty-three  
rods; thence East thirty degrees South, thirty-eight rods;  
thence East forty-six degrees South, thirty-eight rods;  
thence East fifty-five degrees South, sixty-one rods; thence  
East fifty-eight degrees South, fifty-four rods; - thence  
East seventy degrees South, twelve rods; thence South  
nine degrees West, fourteen rods; thence <sup>South</sup> twenty-six degrees  
West, thirty-five rods; thence South twelve degrees West, ten  
rods; thence South ten degrees West, six rods; thence South  
eighteen degrees East, nine rods; thence South thirty degrees  
East, twenty-six rods; thence South thirty-seven degrees  
East, fourteen rods; thence East twenty-two degrees South,  
twenty-four rods; thence East thirty-six degrees South,  
seventeen rods; thence East six degrees South, fifteen rods;  
thence East twenty-two degrees South, eleven rods; thence  
East thirty-six degrees South eleven rods; thence East  
twenty-five degrees South, eight rods; thence East four  
degrees North, fourteen rods; thence East two degrees

degrees North, fourteen rods; thence East two degrees North, ten rods; thence East twenty six degrees North, ten rods; thence East six degrees North, eight rods; thence East seven degrees South fourteen rods; thence East seventeen degrees South, thirty eight rods; thence East twenty two degrees South, twenty rods; thence East twenty seven degrees South, twelve rods; thence East twenty nine degrees South, eight rods; thence East thirty three degrees South, twenty rods; thence East forty eight degrees South, thirty three rods; thence South fifteen <sup>degrees</sup> East, forty rods; the last named seventy three rods being through improvements, arable or meadow lands, belonging to one Charles Banstead. And this road, so as aforesaid laid out, we are of opinion is necessary for a public road. Plan annexed. And we further report that, having viewed the old road mentioned in the order aforesaid, and for which the aforesaid new route is therein declared to be a substitute, we are of opinion the same will become useless, inconvenient and burdensome when the new route shall be completed and ready for public travel, and that, therefore, it ought to be vacated.

Witness our hands this second day of March, A. D. 1870.

A. H. Fiske  
 John H. Downing  
 Jacob Fribley  
 Anthony Gill  
 Levi Deers

Viewers

Viewers  
 A. H. Fiske - 1 day  
 Anthony Gill - 1 day  
 Levi Deers - 1 day  
 John H. Downing - 1 day  
 Jacob Fribley - 1 day

Surveyors  
 A. H. Fiske - 3 days

J. Gates'  <sup>Stow</sup> <sup>Barn</sup>  
 House

A. C. Fiske - 3 days

J. Gates' House

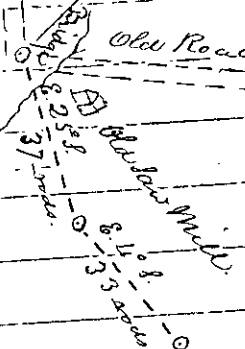


Barn  
Road to J. Gates'



Old Road

Hubbard Mill



8 30' J  
36 rods

38 rods

61 rods  
8 55' J

54 rods  
8 58' J

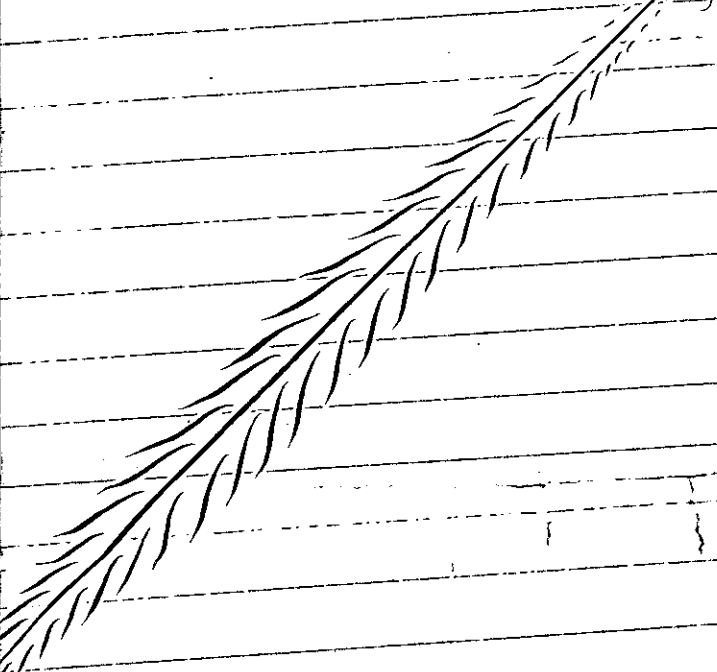
8 10' J  
12-14 - 35  
8 4' W  
8 26' W  
4 12' W  
4 10' W  
4 8' W

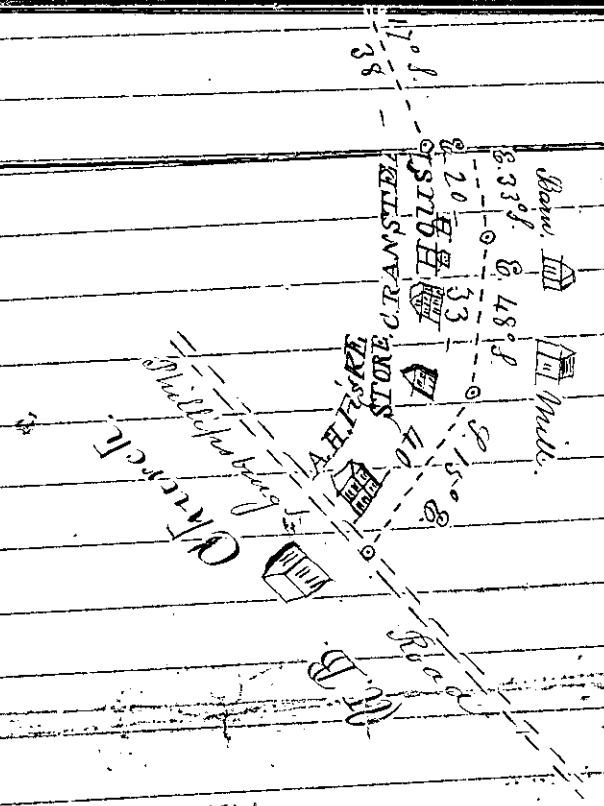
36  
8 30' S  
4 31' S  
14 - 24

8 22' S  
17 - 34

8 36' S  
11 - 3

8 22' S  
11 - 3  
8 22' S  
11 - 3





Draft of Route for a new road from bridge over State Lick Run near foot of the hill below Isaac Gates to W. B. Church in Fallen Timber.

A. H. Fiske, Surveyor

March 2, 1870

May 11 - 1870 Read and Confirmed Misc and ordered  
to be opened Inty - Fort Union & - By Mr. Court

July 15 1870 Confirmed Abstracts  
By Mr. Court

upon due consideration had of the premises do order and appoint  
 Asa H. Fish Esq, Anthony Bell, Levi Pease, John A. Downing  
 Jacob Willard, William W. McManamy, who after being respectively  
 sworn and affirmed to perform the duties of their appointment with  
 fidelity and to view the ground proposed for the said road and if they  
 or any five of them view the same and any part of the actual lines  
 agree that there is occasion for such road they shall proceed to  
 lay out the same as agreeably to the desire of the petitioners as may  
 be having respect to the best ground for a road and the shortest  
 distance and in such manner as to do the least injury to private  
 property and shall make report thereof, stating particularly where  
 they judge the same necessary for a Public or Private Road  
 together with a plat or draft thereof and the courses and  
 distances and references to the improvements through which it  
 may pass, to the next Court of Quarter Sessions to be held for the said  
 County in which report they shall state that they have been sworn upon

By the Court  
 J. H. Peto Clerk

1874  
 Made out July 18, 1874  
 Order to view of said  
 road from the bridge on  
 the Green River to  
 near the Stone House  
 back to the Chickadee  
 road at or near the  
 Western Cornfield  
 back on the Green  
 River at July 18, 1874  
 sworn  
 Asa H. Fish Esq  
 Anthony Bell  
 Levi Pease  
 John A. Downing  
 Jacob Willard  
 William W. McManamy

Witness my hand and seal  
 this 27th day of August 1874

John H. Peto  
 Clerk