

Amber County, N. H.

At a Court of General Sessions
of the Peace held at Eberly for
Amber County on 15th July 1871

Before the Honorable Judges of the same
Court.

Upon the Petition of divers inhabitants of Great Cornish in
said County, representing that a Road has long since been
laid out from a Point near Mr. Lewis near North Mills on
the road running from St. Augustin to Fairlee town to a
point at or near a School House known as the Pondfoot
School House on the Road running from Glen Falls to
Lentto. Part of which Road beginning near the said
School House on the said Public Road from Glen Falls
to Lentto, and running thence about a mile and a
quarter to a point on the East Bank of Great Cornish
has now become useless incumbered and burdensome to the in-
habitants of said Cornish: and praying the Court to grant an
order to vacate and suppress the same. The fact upon due
consideration of the premises do order and appoint Thomas
Shall, Jacob Hartman, Charles Huber, Adam Dittick,
John H. Hille and James W. H. [unclear] who being first
advised of same or afforded to perform the duties of the appoint
for the purpose, as to view that portion of said Road
proposed to be vacated and suppressed. And if they saw any
and of them view the same, and any four of the aforesaid
Persons Agree, that that portion of said Road has become
"incumbered useless and burdensome", they shall Report

According to the over Landy Seat Records.
as they accompany this Report with a
Plan or Draft of the proposed, with the Courses
and distances and References to the improvements that
will be from these plans. In which Report they
shall state that they have been sworn as aforesaid.
According to Law.

By the Court
J. R. Miller Clerk

To the Honorable the Judges of the Court within
named,

We, the undersigned persons appointed by the
within order of Court to view the road therein
mentioned Respectfully Report.

That having been present at the said view
together with Samuel Blackland appointed as aforesaid
and having all been first duly sworn in pursuance
of the said order we did view the said road
and that we are of opinion that the said road
described as follows has become useless, inconvenient
and burdensome between the points given and as laid
out, to wit; Beginning at a point in Township
road leading from Long gaps road to line of John Maguire
(mills) near the said Mills thence by a township corner
north nine degrees west 13 perches ²⁰ north 36 degrees
west 32 perches ³⁰ North 7 degrees West 40 Perches ²⁰ North
22 1/2 degrees West 52 perches to township line of Carver
and Chest Township, North 8 degrees ^{East} ~~West~~ 24 perches

16 of road
from

to the Meyers Mill

6th North 8 degrees west 20 perches, North 36
 degrees west 36 perches & North 6 degrees west
 15 perches, 9 North one degree west 10 perches 10th
 North 16 degrees East 14 Perches, North 2 1/2 degrees
 west 10 perches, North 15 degrees west 6
 perches, North 23 degrees west 10 perches, North 61
 degrees west 7 perches, North 87 degrees west 8 perches,
 North 73 degrees west 6 perches, North 23 degrees west
 20 perches, North 20 degrees East 8 perches, North 66 deg-
 rees East 10 perches, North 69 degrees East 20 perches, East
 6 perches, South 88 degrees East 12 perches, South 77 1/2
 degrees East 36 perches, North 83 degrees East 46
 perches, North 75 degrees East 16 perches, North
 36 degrees East 28 perches, North 10 degrees west
 22 perches, North 5 degrees west 40 perches, North 49
 degrees west 70 perches North 10 degrees west 24
 perches, to a point at township road leading from Chest
 Springs to Glencmill, thence by said road north 70
 degrees west 60 perches, to a point near Pinedrofs
 School House,

Confirmed in ex 11th May 1864
 19th July 1864 confirmed absolutely,

Witness our hands this thirtieth day of August A.D.
 1870

Carl Huber
 Henry J. J. J.
 Jacob Hartman
 John A. Dietrich

Feb 8th 1871 Decree and Conference No 3: since
ordered to be opened thirty ft. Wells & c -

July 8th 1871 Report set aside By the Court

For the reason that no matter was given to
owner of land through which the road
passes. By the Court

1871

Order of Court. West
of the City of
Old City Pa. By
the Court

Since 15th Feb. 1870.

July 8th 1871. East of West.

19 Jan 1871 certified to Committee
of J. C. Cady
19 July 1871 certified to
J. C. Cady
James M. Miller
Frank M. Robinson
John M. Miller
James M. Miller
James M. Miller

J. C. Cady 90

Cambria County N.Y.


At a Court of Quarter Sessions of the Peace held at
Ebensburg in and for said County on the 9th
day of February A. D. 1870. Before the Judges of
the said Court Upon the petition of divers inhabi-
-itants of said County, setting forth that Viewers appointed by
this Court, reported to the last Term thereof, a road from
the summit of Lewis W. Edwards to a point on Public Road to
Richard Evans' Mill, that said road is unnecessary for
Public use; and would be onerous and burdensome to the Citizens
of Canoll Township, through which it passes: That there are already
three public roads to said Mill: and that all the tax
allowed by law is insufficient to open and keep in repair
the roads already granted; The petitioners therefore showing
that they are persons interested, pray the Court to appoint
six persons qualified as aforesaid, to review the ground proposed
for said road, and make report of their proceedings at the next
Term of this Court, And they will pray &c. The Court Upon due
consideration do order and appoint Henry Scoulan Corp. Joseph
Bender, James East, Henry Bender, Joseph Albert, James Cunniff
who after having been respectively sworn and affirmed according to law
are to view the said road and parts adjacent; and if any
five of them review the same and any fact of the actual views
agree that there is occasion for such a road, they shall proceed
to lay out the same having respect to the best ground for a
road and the shortest distance and in such a manner
as to do the least injury to private property; and that they
make report of their proceedings to the next Court of Quarter

1870

Draw to Union all out
from the Sunnyside of
Lewis A Edwards to a
front out Public's Road
to Richard Evans's Mill
near Nicholas Snyder

Wm. J. ...
Henry Scanlon Esq
Joseph ...
James ...
Henry ...
Joseph ...
James ...

Wm. J. ...
James ...



Pay to the Order of

What is more or less

Wm. J. ...

Wm. J. ...

Devisions to be held for the said County, stating particularly what they judge the same necessary for a public or private road together with a plot or draft thereof and the courses and distances and references to the improvements through which it may pass.

By the Court
J. W. Peto Clerk.

To the Honorable the Judges within wained.

We the undersigned persons appointed by the within order of Court to review the Road within ~~the~~ and parts adjacent. Respectively Report. That after timely notice given to owners and occupiers of land through which said paper we met at the proposed ground for said review and after being first severally sworn according to law in pursuance of the said order reviewed the following road. Beginning at a point on the public road near the Mill of Lewis R. Edwards, thence North seventy-two degrees East through the improved land of Edwards, Lyleyes, and G. Parick sixty eight perches to a Beech, thence thence through unimproved land of said Parick North forty eight and one fourth degrees East fourteen perches to a Beech, thence through same North thirty six degrees East twelve perches to a spruce, thence through same North forty degrees East forty eight perches to a sugar, thence through unimproved lands of W. Keifer. And John Krack North fifty one degrees East sixty eight perches to a poplar, thence through unimproved lands of Thomas Niget North seventy two and one half degrees East eighty six perches to a Beech, thence through unimproved

land south eighty seven degrees East twelve perches to Small Beech,
thence through same north thirty one and a half degrees East forty two
perches to a Beech; thence through same north forty one degrees
East eight perches to a Beech; thence through same north
sixteen degrees East twenty perches to a Logwood; thence through
unimproved land of John Edwards, north seventy nine and
one half degrees East eighteen perches to a Shimp, thence through
same, north fifty six and one half degrees East ten perches to a
Shimp; thence through same north forty one and a half degrees
East twelve perches to a Small Beech; thence through same
north sixty two degrees East fourteen perches to Beech; thence
through same north fifty seven and one half degrees
East ten perches to a Shimp, thence north twenty five and

one fourth degrees East twenty four perches to post in line
near house of John Edwards; thence through improved
land of John Edwards, south eighty seven and one half
degrees East fourteen perches to a post; through same lands
improved, south seventy six degrees East twenty perches to
a post; thence on line between Jacob Schriff and John
Edwards, unimproved land of Jacob Schriff and im-
proved land of John Edwards south one and a half de-
grees East seventeen perches to a corner; thence on line between
same lands south eighty eight degrees East thirty two
perches to a post on Public road, leading from the
St Nicholas and Carroll town road, to Richard Crans Mill
A draft of same is herunto annexed and having
reviewed the same, are of the opinion that there is
no occasion for the same and further that the
same is not necessary for a public road
Witness our hands this Eleventh day of July 1870

Henry Seaman
Henry Bender
Joseph S. Weston

James Post
James Post

Grant Schmitt

Road to Edwards Mill P. Springer.

14 Post-30. Box
 5700
 117 corner
 59 1/2 W.
 322
 5880
 14 1/2
 1887 1/2 E
 10
 14
 15
 16
 17
 18
 19
 20
 21
 22
 23
 24
 25
 26
 27
 28
 29
 30
 31
 32
 33
 34
 35
 36
 37
 38
 39
 40
 41
 42
 43
 44
 45
 46
 47
 48
 49
 50
 51
 52
 53
 54
 55
 56
 57
 58
 59
 60
 61
 62
 63
 64
 65
 66
 67
 68
 69
 70
 71
 72
 73
 74
 75
 76
 77
 78
 79
 80
 81
 82
 83
 84
 85
 86
 87
 88
 89
 90
 91
 92
 93
 94
 95
 96
 97
 98
 99
 100

Time
 Henry Scanlan 2 days
 Joseph Albert 1 day
 Henry Bender 1 "
 James Cook 1 "
 James Case 1 "
 Joseph Bender 1 "

Small Ranch
 Box 5876

John Henry

12
 13
 14
 15
 16
 17
 18
 19
 20
 21
 22
 23
 24
 25
 26
 27
 28
 29
 30
 31
 32
 33
 34
 35
 36
 37
 38
 39
 40
 41
 42
 43
 44
 45
 46
 47
 48
 49
 50
 51
 52
 53
 54
 55
 56
 57
 58
 59
 60
 61
 62
 63
 64
 65
 66
 67
 68
 69
 70
 71
 72
 73
 74
 75
 76
 77
 78
 79
 80
 81
 82
 83
 84
 85
 86
 87
 88
 89
 90
 91
 92
 93
 94
 95
 96
 97
 98
 99
 100

P. Parrish

Road to new Edwards Mill

Office

Notice
viewers

To Lewis Edwards, Peter Pamish, John L. Edwards, Jacob Schriff, John Kirsch and Anthony Miller, John Sherry

Take notice

that in pursuance of an Order of the Court of Quarter Sessions of the Peace, in and for the County of Cambria held at Ebensburg February 9th A.D. 1870. to Review a Road leading from the Saw Mill of Lewis R. Edwards to a point on public road to Richard Evans Mill, near Nicholas Snyder, in Carroll Twp. The undersigned viewers will meet at Lewis R. Edwards Mill, on Monday July 11th A.D. 1870 at 10 o'clock A.M. for the purpose of viewing the same, at which time and place you can attend if you see proper.

June, 25th 1870.

Viewers: Henry Scanlan
Joseph Bender
James Post
Henry Bender
Joseph Albert
James Cain Jr.

1870

Notice

Ja,

Levin Edwards,

Peter Parmit,

John S. Edwards,

Joak Schmitt,

John S. Edwards,

Anthony Mahler,

John Sherry

By force

Camden County

Read

Before me the Subscribes a Justice of the Peace in and for said County personally came John S. Luther

who upon his solemn oath did depose and say that he served a Copy of the within Notice on Levin Edwards by leaving a Copy with an adult Member of his family, same on Peter Parmit by leaving Copy with a adult Member of his family, and on John S. Edwards Joak Schmitt John Parsh and John Sherry personally and giving each of them a Copy & on Anthony Mahler by leaving Copy with an adult Member of his family all served Thursday 30th June A.D. 1870

Sworn & Subscribed before me this 8th July A.D. 1870
Amy Seaton

John S Luther
his mark

In the matter of the Report of Viewers appointed to view vacate and supply part of a road in Chest Township beginning at or near Crowfoot School House.

Exceptions to Report of Viewers

1. The Report of Viewers was not filed on or before the first day of the term to which the order was returnable.
2. No notice was given the owners of seated lands through which the road passes of the day appointed for making the view.
3. Neither the report nor the draft accompanying it, shows whether the land through which the road passes is improved or unimproved.
4. The Order of the Court to the Viewers, was to "View, vacate and Supply" - The viewers vacate the entire road designated in the order but do not supply the same.
5. Should said Report be confirmed great injury will be done to the owners of lands residing along the route of said road, leaving them without a public road or private road by which they could reach their usual places of attending Church or transacting business.

Sechler & Seaman
Atty for Exceptionts

A. The Director of the
Carter to view, project to supply
part of a further board in
Ches. Townships, beginning
at various points to School
houses.

Stephen & Robert
Dewees

Dec 28. 1891

Lehman & Leaman

In the matter of the Report of Viewers to Vacate, and supply
part of a public road beginning at Proudfoot's School
House in Chest Township etc.

Filed September 1870

Bill of costs of Excerptants on rule to take depositions -

Henry Scoulan Esr. Justice		\$ 3.00
Jno. Buck Esr. Witness, 1 Day		\$ 1.00
Dr. J. J. Oatman " 1 "		\$ 1.00
John Golby " 1 "		1.00

Chambers County, S. C.

Before me a subscriber a Justice of the Peace in and for said County personally came Henry Mellow one of the Excerptants who being duly sworn according to law says the above account of cost is just and correct and that he believed the same to be necessary and further with ~~him~~.

Sworn and subscribed before me this 19th day of August A. D. 1871.

Henry Mellow

Henry Scoulan
Justice of the Peace

Dr. Spalding page 131
in the matter of the report of
Devereo to Oacate's authority
part of a public road beginning
at Grand Street School House
Chesh Tomahly V.

Bill of costs of Deephawto

Dec 29, August 1871.

Section

Exceptions to Confirmation of ~~Order~~ to
view, vacate, and supply "a Public Road
leading from Sebastian Seberts to a point on
the road from Carrolltown to M. Gine's Mill
at or near Joseph Grosberges."

1. The portion of Road proposed to be vacated
and supplied is ~~not in~~ no part of the
original road, but portion of another road.

Johnston Faulkner
atty. for Henry Joe

1870

Receipts to Report
of Views to West
Lobby a Public
Road leaving for
Abn to Sibots.

Filed 14. Feb 1870

[Faint, illegible handwritten text, possibly bleed-through from the reverse side of the page.]

Cambria County Pa.

At a Court of General Quarter Sessions of the Peace held in and for the County of Cambria at Ebensburg on the 9th day of February A.D. 1878. before the Honorable Judge of the said Court. Upon the petition of divers inhabitants of the Township of Carroll, Representing that a public road has long since been laid out leading from a point on the state road near Sebastian Sibato to a point on the public road leading from Carrolltown to Maquies Hill near Charles Amos. That said road has become inconvenient and burdensome as now laid out and located. Your petitioners therefore pray your Honor to appoint proper views or persons to view vacate said road supply the same by a road beginning at the State Road near Sebastian Sibato and to intersect the Public road leading from Carrolltown to Maquies at a point on land of Joseph Grashager at or near his residence. Whereupon the Court appointed upon due consideration had of the premises do view and appoint, Jacob Luthers, Joseph Sears, James Debojes, Paul Yehms, Robert H. Condit & Philip Shetty, Who being first duly sworn as affirmed to perform the duties of their appointment are to view that part of said Road proposed, to be vacated and supplied, and if they or any five of them view the same and any four of the aforesaid views agree that that portion of said Road is become useless inconvenient and burdensome they shall report accordingly to the next Court of Quarter Sessions and shall accompany the Report with a Plot or Draft of the proceedings herein, with the course and distance, and reference to the improvements through which the same shall

In Obedience to the above aforesaid Order of Court of Quarter Sessions
in and for the County of Cambria We the undersigned appointed Assessors
by Order of Said Court Do Respectfully Report that after all first
being sworn according to law we proceeded to the duties of our appo-
intment and in being made Manifest to us that legal and timely
Notice having been given to all owners and occupiers of land through
which said road passes, ^{or a copy is hereunto annexed} we do locate the following parts of said
Road in Lancaster first of low Swampy land second of steep hills
and said road and not being opened (the located parts) Beginning at a
Point on Township Road leading from (Maguire's Mills) near St Marks to
Starts Sleeping place on farm of Charles Amos in Carroll Township thence
South Seventy degrees West Six perches thence South thirty and one half degrees
West twenty Eight perches thence South twenty Eight degrees East thirteen per-
ches thence South thirty one and one half degrees East sixteen perches thence
South fifty nine degrees West Seven perches thence South thirty Eight degrees
West Six perches thence South thirty one degrees West twelve perches thence South
Eighteen degrees West sixteen perches thence South thirty four degrees West thir-
teen perches thence South forty Eight degrees West fourteen perches thence South
fifty four degrees West thirteen perches thence South fifty Eight degrees West
thirteen perches thence South fifty one and one half degrees West fourteen per-
ches thence South twenty Six and one half degrees West twelve perches thence
South thirty degrees West Ten perches thence South fifty ~~perches~~ degrees
West ten perches to Beach which parts of said Road we do locate
considering the same circumstances and best interests to the inhabitants
thereabouts

And Supply the same viz Beginning at a
Point on Township Road leading from Carrolltown to St Marks
Mills in Carroll Township on or near farm of Michael Overhoyer

Thence through land of Henry Troy North fifty one degrees West
one hundred and two perches Chest Stump Thence by Aails H. Hays
Road North five degrees East forty perches to Point near H. Hays
House Thence North Sixty two degrees West thirty two perches Shulek
Thence North Eighty degrees West twelve perches to marked Birch
Thence Continuing by the defunct course and distance of old Road
to a Point on State Road leading from Cherry Grove to Hollidaysburg
near residence of Sebastian Syberts in Carroll Township Thence
South Sixty two degrees West ninety two perches point Thence South
fifty seven and one half degrees West Eight perches Thence South
Eighty three degrees West five perches Thence South forty eight and
one half degrees West Sixteen perches Thence South fifty eight degrees
West twenty one perches Thence South thirty six perches Thence South
Sixteen degrees West thirty perches to a Point on Township Road
leading from Hornsbottom to Trappes Mills in Carroll Township
all of which is respectfully Submitted &c
Witness our hands this 4th March A.D. 1870

Jacob Luther

Robert M. Cornbia

Joseph Bearer

Paul Gahner

Philip Stolty

June

Jacob Luther 3 cop.

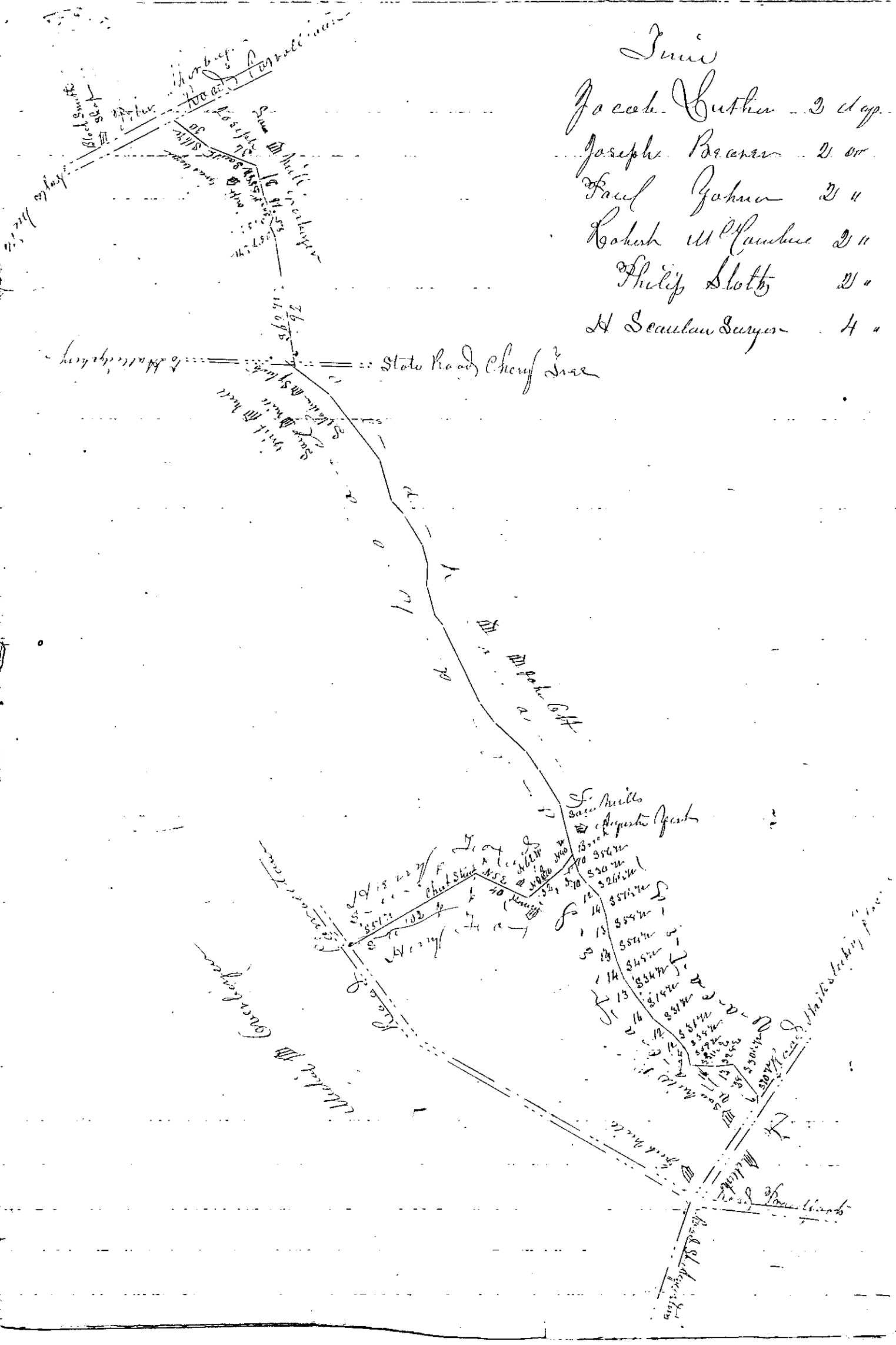
Joseph Bremer 2 "

Paul Zahn 2 "

Kobuk W. Lambert 2 "

Philip Stott 2 "

H. Scoulan Surgeon 4 "



F. Mills
 Chert Shale
 S 10 1/2 W 1/4 Sec 12
 S 10 1/2 W 1/4 Sec 13
 S 10 1/2 W 1/4 Sec 14
 S 10 1/2 W 1/4 Sec 15
 S 10 1/2 W 1/4 Sec 16

Chert Shale
 S 10 1/2 W 1/4 Sec 12
 S 10 1/2 W 1/4 Sec 13
 S 10 1/2 W 1/4 Sec 14
 S 10 1/2 W 1/4 Sec 15
 S 10 1/2 W 1/4 Sec 16

S 10 1/2 W 1/4 Sec 12
 S 10 1/2 W 1/4 Sec 13
 S 10 1/2 W 1/4 Sec 14
 S 10 1/2 W 1/4 Sec 15
 S 10 1/2 W 1/4 Sec 16

To Sebastian Liberty, James Douglass, John Ott, Augustine Post,
 Henry Fox, Jacob Stigers James Mellon, Charles Anna, Joseph
 Gammon Joseph Grafberger, Peter Shartough, You and
 each of you are hereby notified that the viewers appointed
 to vacate and supply a Public Road leading from
 Sebastian Liberty to a point in the Road from Carroll-
 town to McGuire's Mill at or near Joseph Grafber, will
 meet for the purpose of attending to the duties of their
 appointment at the house of Sebastian Liberty on
 Thursday the third day of March A. D. 1870, at one o-
 clock in the afternoon of said day at which view you
 are respectfully requested to be present if you see proper
 to attend.

Jas C. Casly &
 Wm H. Sechler atty for
 Petitioners

Cambrid County Id

Said Before me the Subscribed Justice of the
 peace in and for said County. Personally
 called Sebastian Liberty who upon his solemn oath
 did depose and say that he saw a written copy
 of the above notice on James Douglass John Ott Augustine
 Post Henry Fox Jacob Stigers James Mellon Charles Anna
 Joseph Gammon Joseph Grafberger and Peter Shartough
 on Saturday 19th February A. D. 1870 by leaving copy of same
 at their residence & further deposes that
 sworn & subscribed the 23rd day of March A. D. 1870
 Amy Seaman

Sebastian Liberty

Michigan County, Ill.

At a Court of General Sessions held at
Pecan held at Elmhurst in and for said
County on the sixth day of November A.D.
1870. before the Honorable the Judge of the same
Court.

The Petition of divers inhabitants of said
County Representing that a road has been lately laid out by order
of Court from a point at or near Henry Luthers to the farm of
Indiantown which Road if completed will be very injurious
to grain fields and burdensome to the inhabitants of the territory
through which the same will pass. And praying the Court to
appoint proper persons to Renew the said Road and that ad-
jacent, and make reports to the Court according to law &c.

The Court upon due consideration of the premises
do order and appoint George A. Berry, Solomon Blain, Miriam
Patt. Francis Brown Esq. Henry Hoppel and Levi Luthers to view
the Road in said Petition in regard to its location and to consider
and judge whether it is likely to become useful increments and
burdensome, and if they or any five of them view the said
Road, and any four of the actual Viewers agree that the same
is become useful increments and burdensome, as aforesaid then
to make Report accordingly to the next Court. And which Report
the Viewers are to state that they have duly viewed and
afford.

Do this Court.
J. R. Stettin, Clerk

To the Honorable the Judges of the Court of Quarter
Session of Cambridge County,

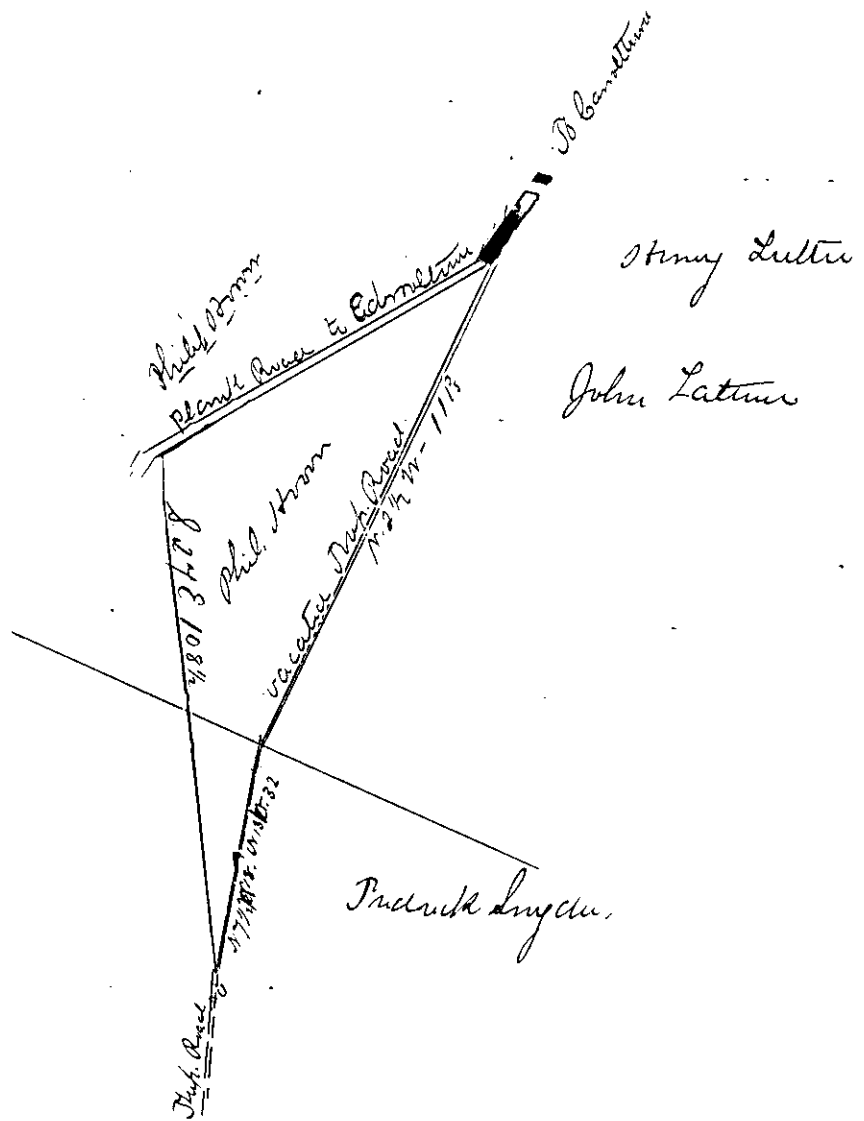
On the undersigned
persons appointed by the within order of Court to
Review the Road therein mentioned, respectfully
Report

That having been present at the view
of said road and having all been first
advised upon in pursuance of said order, we
have viewed the said road, and are of the opinion
that the same is unnecessary, inconvenient and
burdensome - and that the old road is
necessary, convenient, and that it has not
become unnecessary - and that there is
no cause for vacating the same.

Witness our hands this twenty seventh
day of December A.D. 1876.

Geo. A. Berry
Solomon D. King
Hiram Smith
J. Beavers
Henry G. Hoppel
Levi J. Lottin
Mark

Geo. A. Berry -
 Sol. Brown
 Marcus Fritz
 Frank Beaman Esq
 Henry Stoppie
 Levi Lutton



Camden County N.J.

At a Court of Quarter Sessions of the Peace held at Chambersburg Camden County on the 15th July 1870 before the Honorable the Judge of the same County upon the Petition of divers inhabitants of the Township of Clearfield in the said County setting forth that they labor under great inconvenience for want of a Road or Highway, beginning at a Public Road leading from Chandlers Mill to Gordon Saw Mill in said Township at or near the lower End of the Lands or lands of Timothy Cahly thence by the recent route until it intersects a Public Road at or near Michael Kinachy lands near the End of his land in said Township and therefore praying the Court to appoint suitable persons to view and lay out the same according to Law also to view and locate as much of the present public road as may be rendered useless by the location of said Road,

The Court upon due consideration had of the premises do order and appoint Dennis Cahly Frank Young, David Hedner, Stevan Carter and John Martin Viewers, to view the ground proposed for said Road, and if they or any five of them view the same and any four of the actual Viewers agree that there is occasion for such road, they shall proceed to lay out the same as agreeable to the desire of the Petitioners as may be having respect to the best ground for a Road and the shortest distance and in such manner as to do the least injury to private property and that they make Report of the proceeding to the next Court of Quarter Sessions to be held for the said

County stating particularly whether they judge the same necessary
for a Public or Private Road together with a plot or
Draft thereof, and the course and distances, and reference
to the improvements through which it may pass. The
views to be first duly known or ascertained and in their
Report to state distinctly the fact

Sept Oct 1870 Present

Dennis Lawley
John Martin
Ferdinand Spangling
Littman Parker
David Wertz
Patrick Finney

J. N. D. C. C. C.

Agreeable to the within Order we the viewers within
named met on Thursday the 11th day of September 1870
and after being affirmed according to law did proceed
to lay out and locate the road according to the annexed
Draft we have agreed to make the former a private
Road and locate the latter. Notice was given to all
owners of lands over which it passes

Dennis Lawley
Littman Parker
John Martin
David J. Wertz

Private Road
1870

Public road from Concheros Mill to Grants Mill
 Private Road
 N. 24' E 45' / s.
 on lands of G. Lewis
 unimproved
 47 rods

Road vacated 20.2 perches
 on lands of Gladys
 24' 13' 20' unimproved - 6 / s.
 N. 8 1/2' W. 1/2' - S. 73' W. 9' / s.
 24' 13' 20' - 24' 86' W
 Post
 Hemlock
 R. OK.

Public Road
 to Jones' Mill
 Post. End of Gannell's lands.

Surveyed by J. Moore Sept 1870

July 8th 1871 Read and Confirmed. No. 51 case ordered
to be opened thirty ft. width & ...

By the Court

July 8. 1871 Sat. as in

By the Court

1871

Order to lay out and
subdivide a road in
Cambridge, Mass. to lead from
a point on the Chestnut Hill
to Concord Mill at a point
the lower end of Timothy
Covey land to intersect a
public road at or near the
line of Michael Finley is
Recd. Townshipt

July 12. Sep. 1871

Dennis Carby
Frederick W. W. W.
Patrick P. W. W.
David W. W. W.
William W. W. W.
John W. W. W.

90
99
Johnston & Scudder



Columbia County N.Y.

At a Court of General Sessions of the Peace held at Stony Brook for Columbia County on the 9th day of March 1870. Before the Honorable Judge of the said Court.

The Petition of divers citizens of Washington Township in said County having been presented, Representing that a Road was formerly laid out by Order of Court from a Public Road leading from Ch. 2, to the Munster and Jefferson Road in Washington Township Columbia County to a Public Road leading from Ch. 4. to Munster White Road has become useless inconvenient and burdensome, and therefore prays the Court to appoint suitable persons to view, vacate and supply portions of said road.

The Court upon due consideration of the premises do order and appoint Thomas Menaghan Sr. John W. Slough, Patrick Storm, Peter O'Hill, Sylvester W. Kenzie and Joseph W. Lynch to view the road proposed to be vacated and supplied, and if they or any five of them view the same and any four of the Aforesaid Officers agree that there is occasion to vacate and supply said Road (they, having been first duly sworn or affirmed to perform the duties of their appointments with fidelity) shall report their proceedings herein to the next Court of General Sessions of said County, accompanying their Report with a Plan or Draft of the Road vacated, and of the part to be supplied. In which Report they shall state that they have been sworn and affirmed accordingly to law.

By the Court
J. R. Hitts C. R.

1870

Order to New York and supply
party a Publick road leading
from ch. 2. to the Mount Jefferson
Road in West by the Conifers to
a publick Road leading from
Ch. 4. to Mount.

Journal
Honor Managhan Sr.
John W. Knight.
Robert Sterling
Peter DeHalle.
Squire Montgomery
Joseph M. Jones.
20th Mar. 1871, cont'd.
to have present, to report
to next session. By the Board.

Book No. 90^c

Lambert Cay Id.

At a County General Court
session of the Peace held at
Lambert Cay Id. on the 15th day of July 1840. Before
Hemall Judge of the said Court.

The Petition of Michael Cunningham of Christ Church
having been presented & fully read that the said Michael
prayed in favour of a private Road to be laid
from a public Road leading from Elk Wallens to
St Joseph Church at or near Joseph Eckerside's and
to intersect the state Road leading from Cherry Oven
to Hollidge bridge near the line of lands of Henry Byrnes
and then of W. Westwick in said County. And after
praying the Court to appoint suitable persons to view and
locate the same according to law. The Court upon
due consideration did order and appoint Messrs
Samuel Lee, John Mannin, William Workland, Peter
Campbell and Jacob Kirkpatrick who having been first duly
sworn to perform the duties of their appointment with fidelity
went upon the ground proposed for said Road and having viewed
the same, report, "that they have viewed laid out and
do give for private use, the following Road. To wit;
Beginning, at a point at or near Joseph P. Eckerside,
Christ Church, Road leading from St Joseph Church to
Elk Wallens. Thence by land of J. G. Miller on left,
and lands of Joseph P. Eckerside on right, with
a drift degree East, Thence seven perches, Thence north

"Twenty One degrees East, Forty five perches.
 "Then a through land of Michael Cunningham his
 "Residence left. North Six and One half degrees
 "East, Thirty perches. Then North forty two degrees
 "East, Forty two perches. Then North South and
 "One half degrees East, Forty perches. Then full
 "Sixty One degrees East Forty Eight perches. Then
 "Henry Dyer left and then of A. Westrich right
 "North Sixty Three and One half degrees East.
 "Thirty One perches. Then North Forty Six
 "degrees East Twenty perches to State Road land
 "from Cherry Run to Holliday's land."

Which said Report having been read in
 Open Court on the 9th July 1870. Was
 confirmed absolutely. And Order to be opened
 Thirty feet wide.

By the Court.

And
 On the 15th July A.D. 1870. The same way
 confirmed absolutely.

By the Court.

J. H. Miles. C. R.

1870.

Order to John W. Smith,
Rice & Spruce, 212 Wall St.,
N. Y. City, for the purchase of
Land in New York.

J. P. Mott / \$ 2. 25
1870.

Mr. W. J. Loringham, Boston.

J. P. Mott.

10
In the Quarter Sessions of Cambria
County.

Exceptions to the report of the viewers to
view and vacate a portion of the public
road from the House of John Wilson on
the clay side to the saw-mill of Thomas
Stiles in Blacklick Township.

1st The original road having been confirm-
ed absolutely and entered upon the record
on the 15th July 1870 and a petition for the
review not having been filed until the
9th of November 1870 the proceedings upon
the review were thereby rendered illegal
and erroneous.

2nd The original road being partly opened be-
fore the said petition to vacate was filed
the proceedings upon the view to vacate are
illegal.

3rd The proceedings are erroneous and illegal be-
cause the petition to vacate was not signed
by a majority of the original petitioners.

4th The report is illegal and void because the
petition for a review was not presented at the
next term after the report upon the first view and

Professes to vacate but a part of the original road.

5th The proceedings are illegal and erroneous because the same were continued to the same viewers to report to next Sessions, on the 14th December 70, and confirmed *vi. si.* on the 8th February 71, which last mentioned entry was made at the adjourned Sessions of the December Term 1870. And no action being taken thereon at the next Term to wit: March Term 1871.

6th The proceedings are erroneous and cannot be confirmed absolutely because the same were not continued or returned or acted upon at the Term to which they were returnable to wit: at March Term 1871.

7th The report is not signed by the viewers

Geo. W. Rouse
Atty. for respondents

Check Notice to the
Clergy and authors
to review and accept
a portion of the Dis-
== the great learning
from the source of their
concern to the same
will of Thomas Stiles

To
Jana. May 11. 1771

Recd

Cambria County, Pa

At a Court of General Quarter Sessions of the Peace held at Ebensburg for Cambria County on the 9th day of November A. D., 1850, before the Honorable the Judges of the same Court; the petition of diverse citizens having been presented, representing that a road recently laid out by order of this Court, beginning at the house of John Wilson on the Clay Lake and terminating at the sawmill of Thomas Stiles, and that that portion of the same so laid out and confirmed extends from the house of John Cameron to the sawmill of Thomas Stiles, and that the same has not yet been opened. And praying the Court that the same may be vacated and annulled, and for that purpose praying the Court to appoint suitable persons according to law to view the ground, &c.

Whereupon the Court do order and appoint Henry Scanlan, Esq. John Ferguson, H. J. Kimmell, Adam Maker, John Miller and John B. Rose, who, having been first duly sworn to perform the duties of their appointment with fidelity, and to view the ground upon which said road has been laid. And if they or any five of them view the same, and any four of the actual viewers are of opinion that the same shall be vacated, they shall so report to the next Court of Quarter Sessions of this County, in which report they shall distinctly state that they have been sworn or affirmed.

J. N. White Clerk

Feb 8th 1871. Resolved and confirmed All the said order
 to be opened that the 8th of the Court
 8 July 1872 Court and decree to be made 1st day of next term
 By the Court

And now March 7th 1872 Report of
 Viewers vacating road confirmed as be
 cutty -
 By the Court

1870

Order to view and vacate
 a portion of the Public Road
 leading from the house of
 John Hancock to the barn
 of Thomas Stiles.

- Viewers:
 Henry Beaulieu, Esq.
 John Burgess
 M. J. Rimmell
 Abraham Shaker
 John Miller and
 John W. Rice

Deputed to Commisioner for W. S. Carter
 Feb 8. 1871.

14th Decr 1870, cont'd of
 same Order to report to
 court before the 1st of
 next term.

Execution filed May
 10. 1871.

Was go^{al} found by Thomas Stiles
 Jameson Beaulieu

