

Columbia County N.Y.

In a Court of General Sessions - sittings of the Peace  
held at Chenango in and in said County on the  
13<sup>th</sup> day of Oct<sup>r</sup> A.D. 1809 before the Honorable  
Judges of the said Court: Upon the petition  
of the inhabitants of Chest Township in  
said County, Representing that they have under great inconvenience  
for want of a Road or Highway to lead from the residence of  
Jacob Miller in Chest Township in said County to a point  
in Road leading from Glenn Cornell to Walters Mills  
at a near the farm of Matthias Deedert in said Township  
and therefore praying the Court to appoint proper persons to  
view and lay out the same according to law, The Court upon  
due consideration had of the premises do order and appoint  
Henry Kaubert Esq, Adam Liden, John Gate, Philip Miller,  
Charles Cain and Nicholas Wager, who after being respectively  
sworn and affirmed to perform the duties of their appointment  
with fidelity are to view the ground proposed for the said road and  
if they at any part of their view the same, and any part of the  
actual views agree that there is occasion for such road they  
shall proceed to lay out the same as agreeably to the desire of  
the petitioners as may be having respect to the best ground for a road  
and in shortest distance, and such manner as to do the least injury  
to private property, and shall make a just and equitable valuation  
whether they judge the same necessary for a Public or Private Road  
be the said a plot or draft thereof and the course and distances and  
expenses to be incurred thereon which it may be the right  
of Quakers to be paid for the said County in which

# Report

To the Honorable the Judges within named,

Me,

the undersigned, persons appointed by the within order of Court, to view and lay out the Road therein mentioned, respectfully report; That having all been present at the view of the grounds proposed for such road, and having all been just severally sworn according to law in pursuance of the said order we have viewed and laid out and return for public use the following road to wit;

Beginning at Township road A. Gill's residence left thence North two and one half degrees East eighty six perches, thence North fifty seven degrees East thirty perches Jacob Ribler's house right, thence North thirty one west fifty eight, thence George Lotman's left North One hundred and thirty perches to stone thence Francis Dress house left and Joseph Rhein's house right North forty one and one half degrees West two hundred perches to Township road leading from Glendonell to Walter's Mill Mathias Butnick house left, a plot or draft whereof is hereunto annexed. Which said road, so as aforesaid laid out, we are of opinion is necessary for a public road.

Witness our hands this 25<sup>th</sup> November 1869

Henry Scoulan

J. H. Miller

Adam Liden

Charles Klein

J. W. Gates



report they shall state that they have been sworn or affirmed

By the Court  
J. A. Hite clerk

1866

Widow to him and her  
ack'd road from them  
Cornell W. to Thales Mills  
at St. Steev's Farm of Middle  
A. & David on what of

Thomas  
Stinson, Scarsden Esq  
William Laiden  
John Gales  
Philip's Miller  
Charles Chason  
Nicholas Struge

Arthur & Company  
Nov 6, 1869

More de out May 17, 1879  
Julia Row 6: 1869

M. ...  
Laiden's ...  
Laiden's ...  
Laiden's ...

By Mr. Bond

July 15 1870 Confirmed absolutely

At 6 p.m. 1870 View & Confirmed Mr. S. C. ...  
to be shown through Mr. Meritt & ...

16 Feb 1870 ...  
J. R. ...  
J. R. ...


Shew me to review the said road and parts adjacent, and make  
report to the Court according to law. The Court upon due consideration  
do order and appoint Sebastian Ingham, Samuel Woodland, John  
Miller, Anthony Annis, Joseph Pangloss, Benjamin Weston,  
Who after having been duly sworn and affirmed according to law  
are to review the said road and parts adjacent; and if any five  
of them review the same, and any five of the actual Viewers  
agree that there is occasion for such a road, they shall proceed to lay  
out the same, having respect to the best ground for a road, and the  
shortest distance, and in such a manner as to do the least injury to private  
property; and that they make report of their proceedings to the next Court  
of Probate Sessions to be held for the said County; stating particularly whether  
they judge the same necessary for a public or private road, together with a plan or  
draft thereof, and the causes and distances and references to the improvements things  
which it may pass.

By the Court  
S. M. New Per.

To The Honourable the Judges of the Court of  
Quarter Sessions of the Peace in and for the County of Cam-  
beria:

We, the persons appointed to review the road with-  
in mentioned and parts adjacent, do report: That in  
pursuance of the said order, having first been duly sworn,  
we did view the same and have laid out for private use the  
following road, to wit: Beginning at a point on the township  
road to Carrolltown thence N. 55 W. 40 perches <sup>near</sup> to House of Henry  
Fox: thence South 10 deg. W. 30 perches to a post; thence S. 51. E.  
104 P. to Township Road to Maggill's Mill, leading to Carrolltown  
and locate the parts shown on the draft attached hereto by  
the lines, courses and distances marked in purple ink: to wit,  
Beginning at House of Henry Fox in Carroll township thence  
S. 4. W. thirty-two perches to a post, thence S. 6 1/2  
deg. E. 44 perches to a post, thence S. 27 deg. W. 16 perches  
to a post thence South 44 1/2 deg. West 11 perches, thence S. 53  
deg West 34 perches, Post, thence S. 2 deg. W. 94 perches  
to a Point on <sup>the</sup> road leading to Carrolltown

Michael Combergen  
to Carrollton



We were seen hands this 3<sup>d</sup> May 1869  
 Sebastian Dybert  
 Anthony Anna  
 James Douglas  
 Samuel Weckland  
 J. B. Miller

To Henry Fox, you will please take notice that by an order of the Court of Deputies of Cambria County a Review of a road leading from dwelling house of Henry Fox (as laid out by first views) to a point on a road from Maguire Mill to Carrollton, will be held on Saturday the twenty-second of May next at which time and place you can attend if you see proper.

May 10<sup>th</sup> 1869  
 Carroll Township

Sebastian Dybert  
 Samuel Weckland  
 J. B. Miller  
 Anthony Anna  
 James Douglas  
 Benjamin Hartner  
 per James C. Easley  
 My per E. Williams

Notes of Review

to Henry West,

sent by copy

on the 12th

May 12th 1869

Edw. J. Long

June 30<sup>th</sup> 1869 *Reid and Company* *Pro Se* under  
order to be opened *Trusty* for *Widow* & -  
by the Court.

1869

Order to *Reid and Company* and  
binding from *Reid and Company* bond  
of *Reid and Company* to be paid  
in a court from *Reid and Company*  
to *Widow* & - *Reid and Company*

Filed June 9 1869

James

*Johnston* *Deputy*

*Samuel* *Reid and Company*

*John* *O. W. W.*

*William* *Reid and Company*

*George* *Reid and Company*

*Samuel* *Reid and Company*

*Reid and Company* *Pro Se* *June 30<sup>th</sup> 1869*  
*Widow* & - *Reid and Company*

17  
Columbia County ss.

At a Court of General Sessions assizes of the  
Peace held at Elmberg in and for said County  
on the 27<sup>th</sup> day of April A.D. 1869 before the Hon<sup>ble</sup>  
the Judge of the same Court.

The petition of the Burgess and Court Council of the Borough  
of Lenoix in said County, was presented, setting forth, that  
the petitioners are about to open for an alley in the said Borough  
of Lenoix known on the original plan of said Borough  
as Rood's Alley Road Book Volume 1. Page 573, as East  
Alley. Requiring at another alley on the South East  
Corner of lot No 43, now owned by Mr. Leary; thence in  
a westerly direction by lots No 43, 44, 45, 46, 47 and 48  
to South Alley as marked in said plan. The said  
Alley to be opened 16 1/2 feet wide according to  
said original plan of said Borough. And said  
Burgess and Court Council for this requesting that  
they are also about to open part of an alley known  
on the original plan of the Borough of Lenoix as  
North Alley. To begin at the north end of East  
Alley, thence by lot number 48 on the plan of  
said Borough; now owned by A. J. Chute, in a  
westerly direction to St. Mary Street. (as marked on said plan)  
the said alley to be opened 16 1/2 feet wide according to  
said original plan of said Borough, and therefore  
praying the Court to appoint seven disinterested persons  
freeholders of said Borough to view the premises des-  
cribed in the petition; having regard both to the

Advantages and Disadvantages caused ~~to~~  
to the several properties along the line of and  
rejoining said alley, and assess and allow  
to all persons injured thereby, such damages as they  
shall have sustained respectively; And also to  
make assessments for contribution upon all such  
properties as shall be benefited by the Opening and  
Extension of said Alley. Such persons respectively as they  
may have been benefited, now and also all persons  
according to law."

The Court upon due consideration of the  
premises do order and appoint P. M. Shultz, John  
Bradley, George Eiden, Patrick Mealy, Felix Jacobs, Patrick  
Muran, and James O'Donnell. Who after being duly  
sworn and affirmed according to law to perform  
the duties of the appointments into hereby, shall proceed  
to view the said premises and view the same according  
to the program of the Returns. And make Report of  
the proceedings herein to the next Court of Quarts Session  
to be held for the said County, in which Report they shall  
state distinctly that they had been sworn or affirmed.

In witness whereof  
J. P. Miller  
Clerk

We the Subscribers appointed Viewers mentioned in the  
order hereto attached to view parts of certain Alleys  
mentioned in a petition hereto also attached,  
Do report that in pursuance of said order  
after being lawfully sworn, and notice given  
to the parties interested, we viewed the premises  
as directed in <sup>the</sup> order, and after full examination  
of all the matters set forth in said petition  
we do say that it is expedient and necessary  
to have the parts of the Alleys set forth in said  
petition opened; And having considered  
the advantages and disadvantages to properties  
in the said parts of Alleys to be opened, we  
do think that A. J. Christy will be benefited  
at least as much as it will Cost him to make  
them needed in consequence of opening  
said parts of said Alleys, and that Thomas Kelly  
will be benefited <sup>as much</sup> at least as the Cost of the work  
and View, which said M. Kelly is to pay  
and that no other persons sustain any  
damages by opening said Alleys.  
Witness our hands, May 1<sup>st</sup> 1869.

Patrick Healey  
Patrick Moran  
James C. Donnell  
John H. H. H.  
John Bradley

June 31<sup>st</sup> 1869 Return & Responses  
approved & authorized by the Court

1869

Content will have been filed by 12/1/1869  
to be to express charges  
with regard to letters  
reason of the delay of part  
of the case - with the Court

June 7<sup>th</sup> June 1869

John

Right Honorable

John Bradley

John C. Moran

Patrick Malley

James O'Donnell

James O'Donnell

James O'Donnell

June 25<sup>th</sup> 1869

James O'Donnell

James O'Donnell

Cambridge County, 1869

John Bradley, James O'Donnell,

Patrick Malley, Patrick Moran, and  
James O'Donnell - vicariously in the within order  
- being duly sworn according to law to depose and  
say they will view the premises specified in the within  
petition, and perform their duties <sup>as vicariously appointed</sup> in accordance with  
any order of Court, with fidelity to the best of their skill  
and knowledge.

John Bradley

James O'Donnell

Patrick Moran

Patrick Malley

James O'Donnell

(Sworn to & subscribed)  
before me at New York City  
this 1<sup>st</sup> day of July 1869  
J. P. (H. O. Wiley)

Cum gratia  
Cumbria County

At a Court of Quarter Sessions of the Peace held  
at Eberburg in and for said County on the  
3rd day of March 1869 before the Honorable  
Judges of said Court: Upon the petition of  
Thomas Kinney in and for said County respectfully shewing that  
a private road has been laid out within and over part through  
the lands of Samuel Purkays heirs in Jackson Township commencing at a  
point near the house of said petitioner, thence through the lands of your  
petitioner and the lands of said heirs to a point on the public road leading from  
the Schuylkill road to the Stone Pit; Your petitioner therefore requests your  
Honors to appoint six disinterested persons to view the premises and  
assess the damages if any done to the lands of said heirs in consequence  
of the opening of said private road. Accordingly is the Act of Assembly in  
such case made and provided. The Court upon due consideration  
had of the premises do order and appoint Simon Polunnie, William H. Haines,  
Ezekiel Cages, Martin Munday, Arthur Decker Esq. John Singer  
Who after being respectively sworn or affirmed according to Law shall  
view the premises aforesaid and proceed to estimate and determine  
what amount of damages (if any) has been done to the said  
premises by the opening of said road, and report their proceedings to  
the next Court of Quarter Sessions to be held for said County in  
which report they shall state that they had been sworn or  
affirmed according to law

J. N. H. etc etc

To the Honorable the Judges within named  
The undersigned viewers appointed by the annexed  
order of Court to view the premises and assess the  
damages if any done to the land belonging to the heirs  
of Samuel Burkey deceased by reason of the said  
road in said order mentioned respectfully report  
that we met for the purpose of performing the duties  
imposed on us by said order at the village of Fairview  
in Jackson Township on the first day of May  
A. D. 1869 and after having been severally sworn or  
affirmed according to law proceeded to view the  
premises and assess the damages as therein directed and  
after having carefully viewed the same and taken  
into consideration the damages sustained by said heirs  
of Samuel Burkey deceased by reason of the said road  
passing through their land as well as the damages  
to be derived therefrom and the probability of the  
land reverting to said heirs we are of the opinion that  
the heirs of Samuel Burkey deceased have sustained  
damages to the amount of five dollars and we  
do accordingly assess the same at that sum

Witness our hands this first day of May A. D. 1869

Simon P. Conroy

W. J. Heacock

Walter S. Jones

White S. Jones

Wm. S. Jones

viewers

To,  
Take notice, that the viewers appointed by the Court of Quarter sessions of Columbia County, to assess the damages if any done to the land belonging to the heirs of Samuel Purkey dead by reason of the opening of a private road through the same, in Jackson Township, will meet for the purpose of attending to the duties of their appointment at the village of Thirview in said township on Saturday the first day of May A.D. 1879 at 10 o'clock in the forenoon of said day and from thence proceed to view and assess the damages, as directed by order of the Court.

Where you may attend if you see proper.

Wm H Sechler  
Att for Thomas Kinney  
Petitioner



Jan 30<sup>th</sup> 1844 Read over  
Confirmed absolutely  
By the Court

1849  
Case in Re: M. M. S. Page 186  
written to the Sec of manag<sup>r</sup>  
of any time to the Court  
belonging to the time of  
James County by the  
opening for James County  
Report of  
George W. 1839.

James O. Summers  
William O. Summers  
James Cooper  
Martin M. Munday  
Arthur O. Perkins  
John S. Munday

Dec 90

Early & Decker

Cambridge County

At a Court of General Quarter, Sessions of the Peace

held at Eberesbury in and for said County on the

7th day of April A.D. 1869 before the Honorable

Judges of the same Court Upon the petitions

of divers inhabitants of Jackson Township in

said County representing that they had under great inconvenience

for want of a road or highway to lead from the public road at

or near David Pauls to intersect the public road leading to Johnston

at or near the house of Joseph Culbough in said Township and

praying the Court to appoint proper persons to view and lay out the

same according to law. The Court upon due consideration had of the

premises do order and appoint Joseph Russel, Joseph Culbough, Benjamin

Pauls, Arthur Seelin, John Demerise and Thomas McConnell Esqrs.

Who do report that having met in pursuance of said order on

the first day of October A.D. 1868 after being duly sworn & affirmed

according to law they viewed laid out and returned for Public

use the following lot beginning on a point on a Public Road

near David Pauls in Jackson Township then his lands North

sixty six degrees west sixty two perches to a post thence North

sixty two perches to a post thence North sixty degrees west thirty

two perches to a post thence North seventy five degrees west eight

perches to a beach thence North sixty two degrees west eastern perches

to a post thence North seventy two degrees west twenty seven perches

to a Post thence North Eighty Eight degrees West twenty four to a

post thence through land of James Smith North eighty five degrees

west thirty two perches to a post thence North seventy eight degrees

west six perches to a post thence North twenty three degrees West

fourteen perches to a post. Thence South sixty nine degrees East  
twenty six perches to a post. Thence South fifty nine degrees  
West fifteen perches to a post. Thence South thirty seven degrees  
West eleven perches to a post. Thence South fifty degrees West  
Eight perches to a post. Thence North seventy eight degrees  
West Ten perches to a post. Thence North thirty seven degrees West  
twenty two perches to a post. Thence North fifty five degrees West  
thirty two perches to a post. Thence North thirty two degrees West  
sixteen perches to a post. Thence North fifty one degrees West  
eighteen perches to a post. Thence North twenty five degrees West  
Twenty nine perches to a post. Thence through land of William Doherty  
East North fifty eight degrees West fourteen perches to a post. Thence  
North fifteen degrees East thirty six perches to line of William  
Gillies and William Doherty thence by said line North sixty six  
degrees West one hundred, and twenty three perches to land of heirs  
of David Liddy. Thence through said land North twenty seven  
degrees West sixty nine perches to a cherry. Thence North sixteen and  
a half degrees West twenty eight perches to a post. Thence said land  
and land of Joseph Coburn North forty five degrees West, one hundred  
and sixteen perches to a post. Thence North forty eight degrees West  
fifty eight perches to a Public Road leading to Johnston, near  
Joseph Coburn's dwelling in all 863 perches as above which limits  
annexed. Which report was read July 11, 1864, and confirmed. Said and  
ordered to be opened. August 7, 1864. Confirmed. A. S. D. 110

By the Court

J. W. H. 110

1869

Ordered to Government by  
outward journal of the  
public in the name of  
Paul Thomas is interested in  
Culler's usual language &  
of the same at a paper of the  
of Joseph G. G. G. G. G.  
Jackson, D. C.

March 1869

Received

Amherst County

At a Court of General Quarter Sessions of the Peace  
held at Orono in and for said County on  
the 2<sup>nd</sup> day of February 1869 before the Honorable  
Judge of said Court Upon the Petition of  
Thomas Adams of Orono Township in said  
County respectfully sheweth that a Public Road  
or highway has been laid out and opened within one year last past  
leading from Orono Mill in Chest Township in said County to a  
point let or near Andrew C. Parker's in Orono Township in said County through  
the lands of your petitioner by the order of the said Court and that by the  
opening of said road as aforesaid your petitioner has sustained great  
injury and damage to wit the cutting off a narrow strip of his  
cleared and improved land so much as to be worthless to him and  
putting up new fences leaving his field now in bad shape and  
praying the Court to appoint proper persons to value the lands and  
fences aforesaid taken up for the use of the said Road and ascertain  
the amount of damages sustained by the said Thomas Adams your  
petitioner and to be paid to him. The Court upon due consideration had  
of the premises do order and appoint Henry Parker, John Ott, Sr., Sebastian  
Lybert, Henry Seaman Esq, William Sutton, William Cress of Orono,  
who after being respectively sworn <sup>or affirmed</sup> according to law shall view the premises  
aforesaid and proceed to estimate and determine what amount of  
damages (if any) has been done to the said premises by the opening of  
said road, and that they shall take into account the advantages as  
well as the disadvantages which may result to the owners of said premises  
by the opening of said road, and report their proceedings hereinto  
the next Court of Quarter Sessions to be held for said County in  
which report they shall state that they had been sworn or  
affirmed according to law.

J. N. Stone

Recorder

# Report

To the Honorable the Judges within named,  
We the undersigned appointed by the annexed  
order of Court to view the premises, and assess the  
damages, if any, which the within named petitioner has  
sustained by reason of the said road, in said order  
mentioned, Respectfully report:

That we met for the purpose  
of performing the duties imposed upon us  
by the said order at the residence of Thomas Adams  
the petitioner on Saturday the 24<sup>th</sup> day of April  
A.D. 1819, at 9 o'clock, A.M. and, after having been severally  
sworn according to law, proceeded to view the premises  
and assess the damages, as therein directed; and, after  
having carefully viewed the same and taken into  
consideration the damages sustained by the petitioner,  
by reason of the said road, passing through his  
land, as well as also the advantages to be  
derived from such passage, and probability of  
the land reverting to the said petitioner, we are  
of the opinion that he has sustained damages  
to the amount of Sixty Six dollars, and  
we do accordingly assess the same at that sum.  
Witness our hands this 24<sup>th</sup> day of April A.D. 1819

Witness

H. Chandler 1 day }  
John Chittenden 1 }  
H. Scudder 1 }  
Wm. Luntin 1 }  
Wm. P. Burt 1 }  
S. P. Roberts 1 }

Benjamin Chandler  
John Chittenden  
H. Scudder  
William Luntin  
Wm. P. Burt  
S. P. Roberts





State they have been  
of the County of ...

To the honorable judges  
within named we the persons  
appointed by the within Order  
of Court to view and lay  
out the road therein mention-  
ed after being duly sworn accor-  
ding to law do report that  
we viewed and laid out  
and do return for public  
use the following road begining  
at a point on a public road  
leading from Tenepher Hill to  
Summer Hill on the line between  
Daniel Strayer and Daniel Boyl  
thence by said line south fifty eight  
degrees west to sixty five and a half  
perches to lands of James J. McGoug  
thence through his land south  
sixty degrees west forty six perches  
to a post thence by line of

No 2

James J. McGoug and Daniel  
Miller south fifty four degrees  
west forty eight perches to a post  
south fifty five and one half west  
thirty four perches to land of  
George King ninety six perches  
to a post on road near  
George King south seventeen  
degrees East to twenty perches  
to a post thence south  
nine deg.

to a post thence ~~South~~ <sup>North</sup> ~~Eighty~~ <sup>Eighty</sup> ~~Six~~ <sup>Six</sup> ~~and~~ <sup>and</sup> ~~a~~ <sup>a</sup> ~~half~~ <sup>half</sup> degrees west  
nine degrees west Sixty perches  
to a post South Sixty Eighty  
Six and a half degrees west  
Eighteen perches to a post thence  
North Eighty degrees west Eight  
teen ~~degrees west~~ perches to a  
post thence South Eighty five  
degrees west four perches to  
a post thence South Sixty Six  
degrees west twenty perches to  
a post

Thence through land of

Sawantzenew north Eighty  
Six degrees west fourteen and  
one half perches to a post  
thence North Sixty Six degrees  
west twenty eight perches to a  
post thence North Eighty Seven  
degrees west thirty five and  
a half perches to a post thence  
by line of King & Sawantzen-  
ewer South Twenty Seven  
degrees west thirty five and a  
half perches to a post thence  
by land of Geo. King South  
forty Eight degrees west twenty  
Eight perches to a post thence  
South Eighty Eight degrees  
west fourteen perches to a post  
thence through the western  
Reservoir South seventy four  
degrees west one hundred

perches to the south fork  
thence South forty Seven degrees  
west Seventy Eight perches  
to a post thence South forty Six  
degrees west twelve perches to  
a post South fifty nine degrees

to a post thence south <sup>two</sup> nine  
 degrees west twelve perches to  
 a post South fifty nine degrees  
 west six perches to a spruce  
 thence through land of Elizabeth  
 Goughnow west ten perches  
 to a post thence north forty  
 one degree west twenty perches  
 to a post thence north six  
 ty one and one half degrees  
 west fourteen perch to a post  
 thence north thirty six degrees  
 west twenty perches to a post  
 thence north eighty five degrees  
 west twenty two perches to a  
 post thence South seventy three  
 and one half degrees west sixty  
 four perches to a post

Near Elizabeth Goughnow house  
 thence South seventy and threefourth  
 degrees west twenty perches to a  
 road leading to Grumbings  
 Mill <sup>in Richland Township</sup> making two mile and  
 2/3 perch

Witness our hands  
 This 19th day of November  
 1869

Thos. McConnell  
 Wm. Cleary  
 John R. Doughty  
 Ed. ...

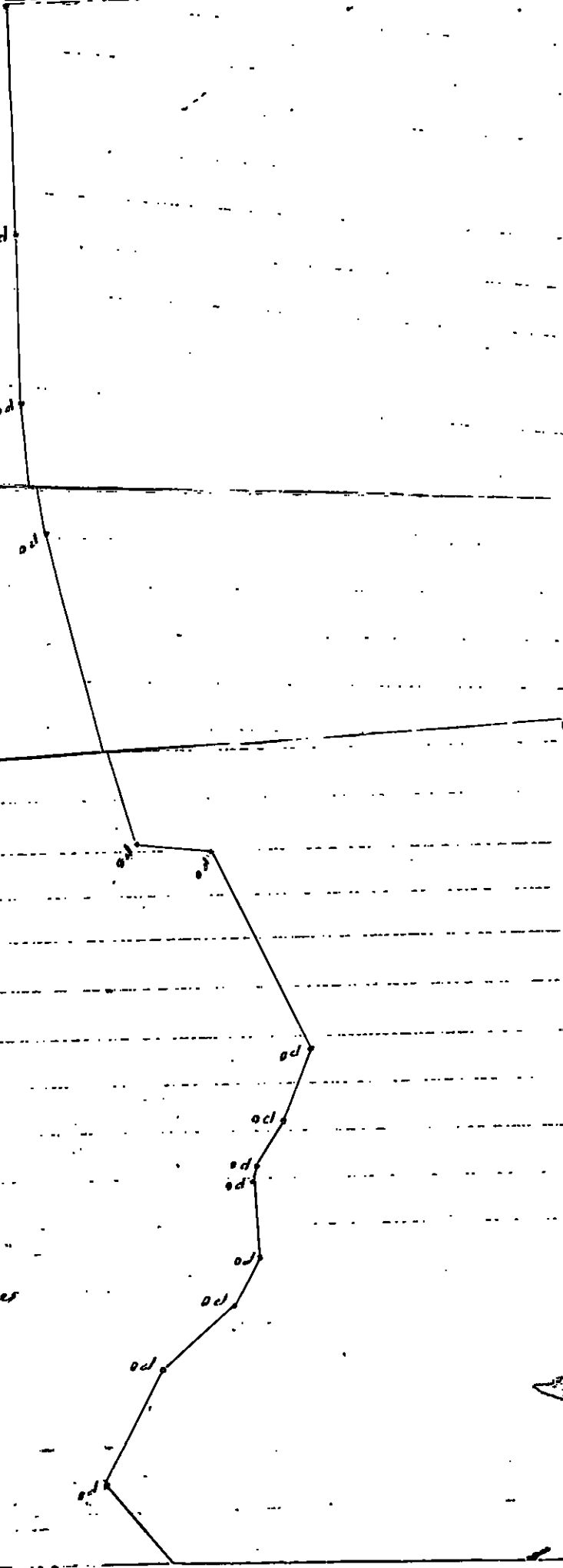
Bill of Breems  
 Thos. McConnell 3 Days  
 Geo. ... 2  
 John ... 2

Witness  
 64

Road to Summitville  
Orange Township

Survey of 8 acres

S 48 w	64 1/2
S 60 w	46
S 54 w	48
S 50 w	96
S 17 P	20
S 32 w	60
S 86 1/2 w	18
N 80 w	18
S 85 w	4
S 66	1
N 86 w	14 1/2
N 66 w	28
N 87 w	35 1/2
S 27 w	35 1/2
S 48 w	28
S 88 w	14
<del>S 74 w</del>	<del>100</del>
S 47 w	78
<del>S 46 w</del>	<del>12</del>
S 59 w	6
meat	10
N 41 w	20
N 61 1/2 w	14
N 36 w	20
N 85 w	22
S 73 1/2 w	64
S 70 3/4 w	20
916 perches	



100

100

100

Richmond Township  
South Fork  
Creek  
Richmond Township

100

100

100

100

100

100

Richmond Township  
Road to Gravelly Mill

Feb 17<sup>th</sup> 1870 View and Confirmed No. 2 and 3 and 4  
to be opened thirty feet below the surface by the Court

July 15-1870 Confirmed Oct. 1870  
By the Court

Dec 14, 1869 Certified

to examine

James

James M. Sear

John Handman

William Sear

Thomas Sear

John Handman

James Sear

James M. Sear  
Dec 18, 1869.

James M. Sear  
Dec 18, 1869.

James M. Sear  
Dec 18, 1869.

James M. Sear  
Dec 18, 1869.

James M. Sear  
Dec 18, 1869.

James M. Sear  
Dec 18, 1869.

James M. Sear  
Dec 18, 1869.

James M. Sear  
Dec 18, 1869.

James M. Sear  
Dec 18, 1869.

James M. Sear  
Dec 18, 1869.

Clerk of the Court  
Clerk of the Court

At a Court of General Quarter Sessions of the Peace  
held at Stoneburg in and for said County  
on the Thirtieth day of June A.D. 1869 before  
the Honorable Judges of said Court, The petition  
of sundry citizens of Clearfield Township in said County representing  
that a Bridge should be erected over Clearfield Creek at the  
place where the public highway from St. Augustine to Allamore  
crosses the said Creek near Roberts Saw Mill in said Township  
the said bridge being rendered impassable by reason of ice and  
high waters and the present bridge at that place being worn out  
and rendered entirely unsafe and that the expense of erecting  
said bridge would be too heavy and burdensome upon the  
inhabitants of said Township to bear and therefore praying the  
Court to appoint six persons qualified according to law to view the  
premises and to take such action upon the subject as is required  
and directed by the act of General Assembly in such case made  
and provided. The Court upon due consideration had of the  
premises do order and appoint John E. Douglas, John Krutzler,  
George Callaghan, Michael J. Hagle, J. M. Hunsagan, Peter McLaughlin  
Who after being respectively sworn or affirmed according to law to  
perform the duties of their appointment with fidelity and to view  
the premises aforesaid and parts adjacent and make report  
of their proceedings herein to the next Court of Quarter Sessions  
to be held for said County and in which report they shall  
state distinctly that they had been sworn or affirmed according  
to law

By the Court  
J. M. Hunsagan

To the Honorable the Judges within named

We the subscribers, persons appointed by the Court to view the place proposed for the bridge in the within Order mentioned, respectfully report:

That having been present at the view of the place proposed for the bridge within mentioned and having all been first severally sworn in pursuance of said order, we have viewed the premises aforesaid, and are of the opinion that a bridge over Clearfield Creek, at the place where the public highway from St. Augustine to Altona crosses the said Creek is necessary and in our opinion should be put on Cos. Dyson & Sons Saw-mill land and that the erecting of such a bridge would be attended with more expense than it is reasonable the said Township should bear.

Witness our hands this Twenty first day of August A.D. 1869.

John H. Douglas  
 John Feather  
 George Gallaher  
 Peter McGough  
 J. M. McLaughlin

1869

Ordered to View - at  
Chicago and Champaign  
District in Champaign  
Township and record from  
St. Augustin to Ottawa

Witness  
John B. Dwyer  
John C. Crayton  
George S. Callaghan  
Michael J. Papp  
John W. Campbell  
J. W. Hanagan

Approved  
George L. Benson  
Horn Mead

Was paid by Treas 90¢  
J. W. Hanagan

14<sup>th</sup> Octbr, 1869, approved  
Geo. Benson  
J. W. Hanagan

Judge

Casskin County

At a Court of General Quarter Sessions of the Peace held at Elmhurst in and for said County on the 6<sup>th</sup> day of April A.D. 1869. before the Honorable Judges of the same Court. Upon the petition of John Ott of said County representing that he "Labors under great inconvenience for want of a private road to lead from the residence of your petitioner in Casskin Township to a private or Township road leading from Casskin Township to Hopewell in Casskin Township at or near the residence of Catharine Farrell in said County and praying the Court to appoint proper persons to view and lay out the same according to law. The Court upon due consideration had of the premises do order and appoint Jacob Hines, Andrew White, Augustus East, Philips Hovee, Paul Elwanger, Sebastian Lybels, who after being sworn or affirmed according to law, do to view the ground proposed for the said road, and if they or any five of them view the same and any four of the actual viewers agree that there is occasion for such road, they shall proceed to lay out the same having respect to the best ground for such road and the shortest distance and to do the least injury to private property and make report of their proceedings to the next Court of Quarter Sessions together with a plot or draft thereof and references to the important thorough which the same passes and the courses and distances and whether they judge the same necessary for Public or Private use in which report they shall state that they had been sworn or affirmed according to law.

By the Court  
J. K. H. C. K.


We the undersigned attest  
1st

We the undersigned appointed by the aforesaid order  
for the purpose therein mentioned do Report: That  
in pursuance thereof Jacob Hoover Sr. Andrew  
White Augustin Gosh Philip Hoover and Sebastian  
Syberts five of the Reviewers in said Order mentioned  
having been first duly sworn viewed the place  
where the road in said order mentioned is requested  
and the undersigned five of the Reviewers do agree  
that such road is ~~convenient~~ necessary and having  
had respect to the shortest distance and the best  
ground for said Road have laid out in such  
a manner as shall do least injury to private  
property and as far practicable agreeably to the  
prayer of Petitioner the following described Road  
to wit: Beginning at Point on line of land  
of John C. H. Sr. and Heirs of Charles Foss (decd)  
thence with said line South three degrees West  
forty six perches Post & Point on line of  
land of Benjamin Weston South Eighty seven degrees  
East Eighty six perches Post on Point on line  
land of B. Weston South nine degrees West nine  
perches Post thence through same land South  
Eighty eight and three fourth degrees East twelve  
perches to line of land of B. Weston thence through  
land of Heirs of John Campbell (decd) North seven degrees  
and one half degree East thirty eight perches to Post Corner  
of Peter Campbell's land thence with line of land South  
eighty one and one half degree East fifty nine perches to  
white walnut thence through land of Heirs of John  
Campbell (decd) South sixty degrees East sixteen perches  
Red oak stump thence with same South sixty six

and one half degree East forty eight perches Post  
thence with same South thirty seven degrees East  
twenty six perches thence with same South one  
degree West at twenty nine perches to a Point on  
Road leading from Cornwalltown to Hopper Baldy  
Road near Residence of Catherine Garrell.

(See and timely notice having been given to owners &  
occupants of trated land through which said road  
passes a Copy whereof is herewith annexed and  
all Parties being present or represented by their

return herewith to the Court a plot or draft thereof,  
Stating the courses and distances and noticing briefly  
the improvements through which it passes



Witness our hands this 24<sup>th</sup> April 1869  
Jacob G. Simpson  
Magistrate  
Augustine Post  
Attest  
J. P. Roberts

### Notice.

J. Peter Campelle, Heirs of John Campelle deceased  
& Francis Shank and Pigeon Shank, Benjamin Wiltner

Take notice that

In pursuance of an order of Court granted by the Honorable  
the Judges of the Court of Columbia County, to view and layout a  
private road leading from the subscribers in Carroll Township to  
a point at or near Catherine Darrells on Township  
road leading from Benallons Boreygh to Kupper valley,  
said view will take place on Saturday the 24<sup>th</sup> day of April  
A. D. 1869 at 12 o'clock P.M. of said day, when and where  
you may attend if you see proper.

John Ott  
By his Atty James C. Cooley

Carrolltown  
April 16<sup>th</sup> 1869

June 30/69 King confined Misc. and issued to  
be opened shortly from the Will. <sup>By the Court</sup>  
Oct 14<sup>th</sup> 1869 Confirmed absolutely  
By the Court

Filed 29. 4/11. 1869

Witness:

Jacob Brown Es.  
Candace White  
August West  
Philip Stewart  
Paul Thompson  
Johnston by his

W. H. Price Esq  
Att. by J. H. H. H.

Paul

1869  
Residence of John White  
Candlewick Vicar and lay out  
a field 15 rods from the  
Residence of John White  
Candlewick Vicar  
Point on the Public Road  
at or near the residence of  
Catherine Stewart  
July 1. 1869.

Summed the within as Francis Shank Regina Shank not found  
left a copy Apr 18<sup>th</sup> 1869. J.R. Deane

1869

notice

To

John Campbell

Heir of John Campbell

Francis Shank (Regina Shank)

Frank Road

J.R. Deane

To Wm. H. Harris & A. Singer, Esqrs.

Take Notice, that in the matter of the Order to view and lay out a road, commencing on the Upper Johnstown Road at a point where the Peter Rager road intersects it, thence to a point on the Lower Johnstown Road at or near the farm of A. Singer a view of the same will be held on Thursday, the 28th October, 1869, when the viewers will meet at the place of beginning at 9 o'clock A. M., and proceed to view the same, when and where you may attend if you see proper.

Oct. 16. 1869.

Shoemaker & Oatman  
Atty. for Petitioners.

Caution Court  
Before me the Subscribes Personally  
appeared Samuel Harrison who being duly sworn  
according to law deposes that he found the within notice  
in his possession Nathaniel Sawyer, Richard Thomas, W. W. Harris  
and further saith not.

Subscribed  
this 21<sup>st</sup> Nov 1869  
No. Kirkcaldy, J.R.

Samuel Harrison

Cambria County, Pa.

At a Court of General Quarter Sessions  
of the Peace held at Ebensburg in and  
for said County, on the 10th day of Sep-  
tember A. D. 1868, before the Honorable

Judges of said Court. The petition of  
Sundry citizens of Jackson and Blacklick townships  
in said County, representing, "that a Bridge should  
be erected over Blacklick Creek, at a point on the land  
of J. Plain Moore where the Township road from the north  
western portion of Cambria County, and the Eastern portion of  
Indiana County crosses said River, leading to the Stations west  
of Wilmore in Cambria County, which River is the line  
between Jackson and Blacklick Townships in said County  
of Cambria: this being the only road leading from said Section  
in Cambria County to the Penn<sup>a</sup>. Rail Road; and that the  
erecting of said Bridge will require more expense than it is  
reasonable the said Townships of Jackson and Blacklick  
should bear," and therefore praying the Court to appoint six  
persons qualified according to law, to view the premises and to  
take such action upon the subject as is required and directed  
by the Act of the General Assembly in such case made  
and provided. The Court upon the consideration had of the  
premises do order and appoint Samuel Bralier, Amos W.  
Rowland, William E. Evans, Martin Munday, John McCormick  
and James White, who after being respectively sworn or affirmed  
according to law to perform the duties of their appointment  
with fidelity are to view the premises aforesaid, and parts  
adjacent, and make report of their proceedings herein to

To the Honorable the Judges of the Honorable District

To the Honorable the judges of the Court of Quarter Sessions of Cambria County.

We the persons appointed by the within order of Court to lay out the bridge therein mentioned to wit Samuel Bralher, Amos W. Rowland, William E. Evans, John McCormick and James White being present and severally sworn according to law do report that in pursuance of the said order mentioned we have viewed the same and that in our opinion a bridge over the Blacklick Creek or river at the part

where the road leading from the north western portion of Cambria County and the Eastern portion of Indiana County to the Station on the Penna Rail Road west of Wilmore crosses said river or creek is indispensably necessary and that the expense of erecting said Bridge would be attended with more cost than the Township of Blacklick & Jackson could bear

Witness our hands this the 13 day of May 1869

Samuel Bralher	Amos W. Rowland
Amos W. Rowland	James W. White
Wm E. Evans	William E. Evans
John McCormick	John McCormick
James White	

After being duly sworn according to Law doth before us say that there is a bridge needed and at the place John Hawksworth JS

The next Court of Quarter Sessions to be held for said County, and, in which report they shall state distinctly that they had been sworn or affirmed according to law.

By the Court

Geo. T. Galvin  
Clerk

The Grand Jury  
Recommend that the  
Commissioner of Highways  
pay hundred dollars toward  
the erection of the within  
named Bridge.  
John Thompson  
Foreman

Ch 10. Jim Galvin 1869.  
1868

Order to view a  
Bridge over the Black  
Cock Creek on the land  
of W. Blair Moore in  
Jackson and Blacklick  
Townships

Made 9<sup>th</sup> June 1869. Subst. 1869  
24<sup>th</sup> June 1869 Subst. 1869  
Viewers

Samuel Bradley  
Amos M. Rowland  
William E. Coons  
Martin Munday  
John M. Connerick  
James White

Sworn Dec 7, 1868  
Sworn March 1 1869

Geo. T. Galvin J. 90  
Subst. to Compt. July 9, 1869  
Affirmed  
George W. Smith  
Foreman

Oct 14<sup>th</sup> 1869 Read and  
approved

By the Court