

Columbia County N.Y.

At a Court of General Quarter Session of the  
Peace of the County of Columbia, held at Chenango  
in and for said County on the 11<sup>th</sup> day of January  
A. D. 1861. Before the Honorable Judges of the same  
Court.

The Petition of Jacob Leib being presented, Representing that he labors  
under great inconvenience for want of a Pirate Road to lead  
from the township Road between William M<sup>c</sup> Ambly and John  
Burke's farms to the farm of your Petitioner, and therefore  
praying the Court to appoint suitable person to view and  
lay out the same according to law.

The Court upon due consideration had of the  
premises do order and appoint Henry Scanlan, David Smith,  
Isaac Gifford, Hiram Pate, Jacob Byam and William  
A. Gray to view the ground proposed for the said Road.  
And if they or any five of them, view the same, and any four  
of the actual views agree that there is occasion for such  
a Road, they shall proceed to lay out the same as agreeable  
to the desire of the Petitioner as may be, having regard to the best  
ground for a Road and the shortest distance, and in such  
manner as to do the least injury to private property, and that  
they make Report of their proceedings to the next Court of  
Quarter Session to be held for the said County, together with  
a plat or draft thereof, and the courses and distances,  
and reference to the improvements thereof which it may happen.

By the Court.

Jos. M<sup>c</sup> Donald Clerk





1861

Order to New A. Parvatis tract  
in bounds of my wife, in the letters  
of fact said

Recorded in Road Book  
No. 2 Page 445 d.

Witness:

- Henry Jackson
- James Smith
- James Griffin
- Thomas Smith
- Robert Brown
- William W. Ship

3<sup>rd</sup> of April, 1861, confirmed mine  
to or sent to the of said county  
from first and 2<sup>nd</sup> 5<sup>th</sup> of April  
of right in my own right as  
owner of the land over  
seen to on the same.

J. P. Smith

25<sup>th</sup> of June 1861 am  
for the said tract

Order to open made out

1<sup>st</sup> of June 1861 by J. A. S. Smith

J. A. S. Smith

Columbia County Jo.

At a Court of General Quarter Sessions of  
the Peace held at Ebensby in and for said  
County on Friday the 5<sup>th</sup> day of April  
A.D. 1861. Before the Honorable the Judge  
of the said Court.

Upon the Petition of divers inhabitants of Canons Township in said County  
Representing that they labour under great inconvenience for want  
of a Road. Beginning at a public Road leading from Sington  
to Ebensby on the land of Bernard Parabanks thence by the most  
and best route, until it intersects a public Road leading from  
Canons to Indiana on the land of John Reiger in said  
County; and praying the Court to appoint proper persons to view  
and lay out the same according to law.

Whereupon the Court upon due consideration had of the premises  
do order and appoint E. Shermaker Jr. Solomon Dum. Joseph  
Kiner, Levi Luther, John S. Luther and Michael King, B.,  
who after being asked, sworn or affirmed to perform the duties of their ap-  
pointment with fidelity, are to view the grounds proposed for the said  
Road, and if they or any one of them view the same, and any four of  
the actual views agree that there is occasion for such a Road, they shall  
proceed to lay out the same as a public Road, to the best of their ability,  
may be. Having respect to the best ground for a Road and the shortest  
distance, and in such manner as to do the least injury to private property,  
and shall make Report thereof, stating particularly, whether they find it to  
be a public or private Road, together with a Plan or Map  
thereof, and the course and distances, and references to the landmarks  
which it may pass, to the next Court of Quarter Sessions to be held for said  
County. In which report they shall state that they have been sworn or  
affirmed according to law.

By the Court: J. M. Simonds Clerk

To the Honorable The Judges of The Court of general  
Quarter Session of the Peace in and for Cambridge County.

We the Persons appointed by The annexed order of Court to lay  
out The road therein mentioned, to-wit: Solomon Sum, Joseph  
Linn, Levi Luther, John Luther, Michael Kirsch being present  
and personally sworn, according to law, do report that in  
pursuance of the said order we have viewed & laid out  
~~and do return for public use the following road, to-wit:~~  
Beginning at a Post on the Public Road leading from Shortstown  
to Ebensburg on the land of Bernard Bernabaugh, thence North  
fifty degrees East ninety perches to a Stake, thence North three degrees East  
eighty perches to a Stake, thence North forty three & a half degrees  
East sixty five perches to a Stake thence through land of Lawrence  
Smith North sixty three degrees East fifty two perches to a Post, thence  
North sixty degrees East fifty two perches to a Stake thence North  
fifty one degrees East forty five perches to a Stake thence North  
seventy three degrees East thirty four perches to a Stake thence South  
sixty three & three quarters degrees East one hundred and ninety six perches to a Stake  
thence South eighty one & a half degrees East twenty five perches  
to a Stake, thence North sixty two degrees East two hundred  
and one perches to a Stake thence North thirty five degrees East  
one hundred & fifty six perches to a Stake thence North  
three degrees East ninety eight perches to a Post, thence  
North forty five degrees East ninety eight perches to a Post  
thence through Bernard Bernabaugh's land South fifty two  
degrees East twenty four perches to a Post thence South  
seventy five degrees East sixty four perches to a Post  
thence North eighty five degrees East thirty two  
perches to a Post on the Public Road leading from  
Carnolston to Indiana on the land of John Ryan  
A Plot or map is hereto annexed  
Witness our hands this 22<sup>nd</sup> day of June 1861.

Joseph Linn  
Michael Kirsch  
John L. Luther  
Solomon Sum  
Levi Luther  
mark



1861

Order to view and lay out a  
road beginning at a place  
called Liberty from Shropston to  
Liberty, to agree a certificate  
high for Limestone & Adonis a  
to the John Roper.

26<sup>th</sup> June 1861. Viewed & approved by James

Order to open & grade out

William C. Thormark

Solomon & Son.  
Sheple. Skins  
Lew. Lutes  
John & Lute  
M. C. & Son

28<sup>th</sup> June 1861, confirmed  
and approved by  
open & grade. By order

11<sup>th</sup> Oct. 1861 con-  
firmed absolutely.  
Per am.

W. C. Thormark  
Per by J. A. Thormark

J. A. Thormark

Cambria County, Pa.

at a Court of General Quarter Sessions held  
at Ebensburg in and for said County. Before  
The Honorable Judge of the same Court.

On the Eleventh day of January A. D. 1861

The Petition of Robert Cisko having been presented:  
Representing that he labours under great inconvenience for  
want of a Private Road to lead from his House in  
Allegheny Township to the publick Road leading from James  
Doyles in Allegheny Township to Ellen Gomer Doyles, in  
Chest. Spg. Borough. And praying the Honorable Court to  
appoint suitable persons to view mark and lay out said  
Private Road according to Law.

Whereupon the Court upon due consideration of the premises  
do order and appoint Henry Seaman, Anthony Wills, Simon Westland,  
John McCollough Francis Cooper and Ellen Gomer Doyles to view the  
ground proposed for the said Road, and if they or any five of  
them view the same and any four of the aforesaid view agree  
that there is occasion for such a Road, they shall proceed to  
lay out the same as agreeably to the wish of the Petitioner as  
may be, having respect for the best ground for the Road and  
the shortest distance and in such manner as shall do  
the least injury to private property. And that they make Re-  
port of their proceedings to the next Court of Quarter Sessions, to  
be held for the said County, together with a Plan or  
Draft thereof and the Course and Distances, and references  
to the instruments through which it may pass.

By the Court.

Jos. M. Donalds. Clerk

To the Honorable George Taylor Esquire President  
 Judge and George W. Cooley Richard James  
 Associate Judges

We the undersigned believe so Rep-  
 ert that after first being sworn we proceeded to the  
 duties of our appointment and did begin Mark out  
 lay out the same considering the same necessary for a  
 Private Road passing about four rods South of Robert's Ciske  
 House thence by a fence line South Eighty six degrees East  
 thence to a point to a fence line by a fence line and lands

of Joseph Henry North Eighty five degrees East Sixty one rods  
 to a point on the line of the road leading from Chest Spring

to the point on the line of the road leading from Chest Spring  
 to the point on the line of the road leading from Chest Spring

to the point on the line of the road leading from Chest Spring  
 to the point on the line of the road leading from Chest Spring

to the point on the line of the road leading from Chest Spring  
 to the point on the line of the road leading from Chest Spring

to the point on the line of the road leading from Chest Spring  
 to the point on the line of the road leading from Chest Spring

to the point on the line of the road leading from Chest Spring  
 to the point on the line of the road leading from Chest Spring

to the point on the line of the road leading from Chest Spring  
 to the point on the line of the road leading from Chest Spring

to the point on the line of the road leading from Chest Spring  
 to the point on the line of the road leading from Chest Spring

to the point on the line of the road leading from Chest Spring  
 to the point on the line of the road leading from Chest Spring

to the point on the line of the road leading from Chest Spring  
 to the point on the line of the road leading from Chest Spring

to the point on the line of the road leading from Chest Spring  
 to the point on the line of the road leading from Chest Spring

to the point on the line of the road leading from Chest Spring  
 to the point on the line of the road leading from Chest Spring

to the point on the line of the road leading from Chest Spring  
 to the point on the line of the road leading from Chest Spring

to the point on the line of the road leading from Chest Spring  
 to the point on the line of the road leading from Chest Spring

to the point on the line of the road leading from Chest Spring  
 to the point on the line of the road leading from Chest Spring

to the point on the line of the road leading from Chest Spring  
 to the point on the line of the road leading from Chest Spring

to the point on the line of the road leading from Chest Spring  
 to the point on the line of the road leading from Chest Spring

to the point on the line of the road leading from Chest Spring  
 to the point on the line of the road leading from Chest Spring


to the point on the line of the road leading from Chest Spring  
 to the point on the line of the road leading from Chest Spring

to the point on the line of the road leading from Chest Spring  
 to the point on the line of the road leading from Chest Spring

to the point on the line of the road leading from Chest Spring  
 to the point on the line of the road leading from Chest Spring

to the point on the line of the road leading from Chest Spring  
 to the point on the line of the road leading from Chest Spring

to the point on the line of the road leading from Chest Spring  
 to the point on the line of the road leading from Chest Spring



- Simon Walker 1
- Anthony Will 1
- John McCallough 1
- Francis Cooper 1
- Monty Douglas 1
- Henry Seacole 2

Witness our hands this 28th day of January  
 1861

Henry Seacole  
 Francis Cooper  
 Anthony Will  
 Simon Weakland  
 John McCallough  
 Monty Douglas

To Joseph Henry Esq

As I note Article 11th of  
 your will that you have a Road  
 passing through a portion of your  
 lands and that you have  
 been the 28th day of January next  
 at 1 O'clock P.M. when you were  
 lawfully and properly

Jan 25 1861

Yours Respectfully  
 Robert Ciske

1861

Order to view a Private Road  
in Allegany County, in the  
Section of Robert C. Calkins.

John S. Seward 1861

Viewers:  
Henry Scanlan  
John Chy. Will  
Simon Westland  
John M. Collins  
Thomas Cooper  
Alexander D. Dyer

Recorded in Road Book  
No. 2, Page 491

Order of the Com. of the New Virginia  
to the Army or to occupy at a point  
where camps should be made, & to  
take of it

Order to open, made out

Jan. 4<sup>th</sup> 1861 per J. Calkins

Notes

5 April, 1861, confirmed order, & ordered to be  
opened twenty feet wide; to be opened  
and kept as before at the expense of those  
having occasion to use the same. By the Court.

28<sup>th</sup> June, 1861, confirmed.

11<sup>th</sup> Oct., 1861, confirmed absolutely.  
By the Court

Cambria County S.D. Henry Sealman Esq. one of the viewers  
within named, being duly sworn & faith, that Joseph  
Henry was present at the view and laying out the  
within road, during the time the viewers were  
examining the same through his land.

Sworn and subscribed  
this 4<sup>th</sup> day of September 1861

Before me

J. McDonald Notary

Henry Sealman

Cambria County S.D.

Before me, Joseph McDonald,

Notary Public of the Court of Common Pleas of  
Cambria County, personally appeared  
Robert Calk, who being duly sworn & faith,  
that he served due written notice on Joseph  
Henry on the 26<sup>th</sup> January 1861, by copy

Sworn and subscribed

this 4<sup>th</sup> day of Sept. 1861

J. McDonald Notary

Robert Calk  
marks

Witness to Joseph Henry

Joseph McDonald of Arthur  
Calk's Road

Cambria County Pa.

At a Court of Quarter Sessions of the Peace  
held at Ebersy in and for said City  
On the 11. Jan'y A. D. 1861. Before  
The Hon. the Judges of the Sam Court.

Upon the Petition of divers inhabitants of Mount Joy town in  
said County. Representing. "That a Road has long since been  
laid out from Samuel O. Mann's Mill to the Road leading  
from Ebersy to Pataps. which Road the Petitioners herein has  
become useless in course and burdensome to the inhabitants of said  
Township. And therefore praying the Court to appoint proper  
persons to view and vacate said Road according to the act of  
Assembly in such case made and provided.

Whereupon. The Court upon due consideration had of the premises do  
order and appoint, J. A. Shermaker, William Glap, James Kane,  
John W. Kenyon, John Diamond and John O. Still to view the road  
proposed to be vacated and reported. And if they, or any five of them  
view the same, and any four of the view agree that the same  
has become useless in course and burdensome, they shall  
Report accordingly. to a next Court of Quarter Sessions of  
the Peace in and for said County. In which Report they shall  
state ~~that~~ they have been duly sworn and affirmed.

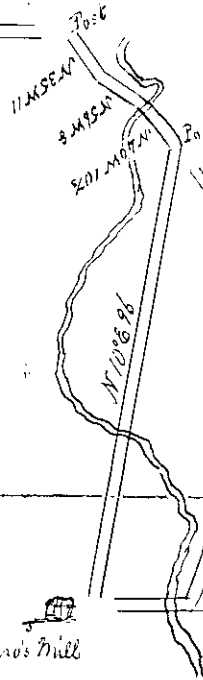
By the Court  
J. McDonald Clerk

In pursuance of the above order of Court, we, the undersigned  
viewers appointed after being duly sworn, proceeded to  
vacate and supply the public Road leading from Saml.  
O'Hans Mill to the Road leading from Ebensburg  
to Portage, by the following road a draft of  
which is hereto annexed, viz. Beginning at a  
Post at Saml. O'Hans Mill, thence North ten degrees  
East ninety six perches to a Post thence North forty  
degrees West ten and two thirds perches to a Post  
thence North fifty six degrees West eight perches to a  
Post, thence North thirty five degrees West eleven perches  
to a Post on Road leading from Ebensburg to Portage

Witness our hands this 30<sup>th</sup> day of  
March 1861

J. A. Shoemaker  
" Wm. Claff  
John C. Simond  
J. H. Mill  
John McKee

Road from Glensburg  
to Fortage



Road formerly laid out

Sam. Caban's Mill

1861

Order to Vacate and Withdraw

a Part of Road lead from

Some Oldham mill to

W. Road lead from Black &

Bridge.

1. Dec. 1861 Vacate and Withdraw  
to be resumed.

Recorded in Road Doc.  
No. 2 Page 489 to

W. A. Mason

J. C. Johnson

Wm. W. W. W.

John W. W.

John W. W.

John W. W.

John W. W.

3<sup>rd</sup> Dec. 1861, and

order

My husband

28<sup>th</sup> Dec. 1861, and

Order to show made out

John W. W.

Camden County, N. C.

At a Court of General Quarter Sessions of the Peace held at Ebenston in and for said County on Monday the 5<sup>th</sup> day of April A. D. 1861. Before the Hon. ~~the~~ Judges of the said County.

Upon the Petition of divers inhabitants of Blacklick Township in said County. Representing that they labour under great inconvenience in consequence of the condition of a part of the Road leading from Blacklick to intersect the road leading from Ebenston to Indiana which has been laid out on very stilly and uneven grounds. And therefore praying the Court to appoint viewers to lay out a Road commencing at School House ch. 3 in said Township, and to intersect the old Road at Weisinger's fields, and to vacate such portions of the old Road as the new will supply. Whereupon the Court upon due consideration had of the premises, do order and appoint Isaac Weisinger, Ellis Rowland, Robert Gellan, Chas. Rowland, William Singson and J. A. Shermaker, who after being respectively sworn and affirmed to perform the duties of their appointments with fidelity, are to view the ground proposed for the said Road, and if they or any five of them view the same and any four of the actual viewers agree that there is occasion for such Road. They shall proceed to lay out the same as agreeably to the desire of the Petitioners as may be. Having respect to the best ground for a Road and the shortest distance and in such manner as to do the least injury to private property, and shall make Report thereof, stating particularly whether they judge the same necessary for a Public or Private Road, to go with a Plot or Draft thereof, as a Draft of that part of the old Road vacated, and the Course and distances, and reference to the improvements thereof which it may pass, to the next Court of Quarter Sessions to be held for said County. In which Report they shall state that they have been sworn and affirmed accordingly.  
By the Court. Joseph M. Scales, Clerk

The persons appointed by the above order of  
 Court, being severally sworn and affirmed according  
 to law, as report, that in pursuance of said order we  
 have viewed and laid out and do return for public  
 use the following roads to wit: Beginning at a Post near  
 School House No 3, thence North seventy four degrees East ten  
 Perches to a Post, thence North twenty seven and a half degrees East  
 ten Perches to a Post, thence North sixty eight degrees East  
 twenty Perches to a Post, thence North seventy five degrees East  
 twelve Perches to a Post, thence North seventy eight degrees East  
 fourteen Perches to a Post, thence South seventy seven degrees East  
 sixty six Perches to a Post, thence North twenty two degrees East  
 forty three Perches to a Sugar, thence North twenty six degrees East  
 ten Perches to a Post at Weisinger's fields - A plot or draft  
 of the roads hereto annexed -

Witness our hands this 11<sup>th</sup> day of April 1861

J. A. Shoemaker  
 Robert Gillin  
 Isaac <sup>his</sup> Weisinger  
 Christian DeLoody  
 Ellis Rowland



1861

Dr W. H. Prout and family  
a box of Dutch Goose lung  
for Blacklock, to whom the  
above leads for Liberty &  
Associates.

26 June 1861 Letter via Johnson

Order to open check

Notes

R. H. Johnson  
Oliver Rumphie  
Oliver Rumphie  
John R. Rouse  
William Rumphie  
George W. Rumphie

28 June, 1861, rec'd  
of ~~Blacklock~~ ~~at~~ ~~order~~  
of ~~order~~ at ~~order~~

11<sup>th</sup> Oct, 1861, con-  
firmation of ~~order~~ ~~order~~

Wanted in Road Book  
No. 2 Page 492

for 1/2 cent. per 1/2 cent.

Columbia County N.Y.

At a Court of General Sessions of the Peace held at  
Oberlin in and for said County on the Eleventh day  
of January A. D. 1861. Before the Honorable the Judges  
of the said Court.

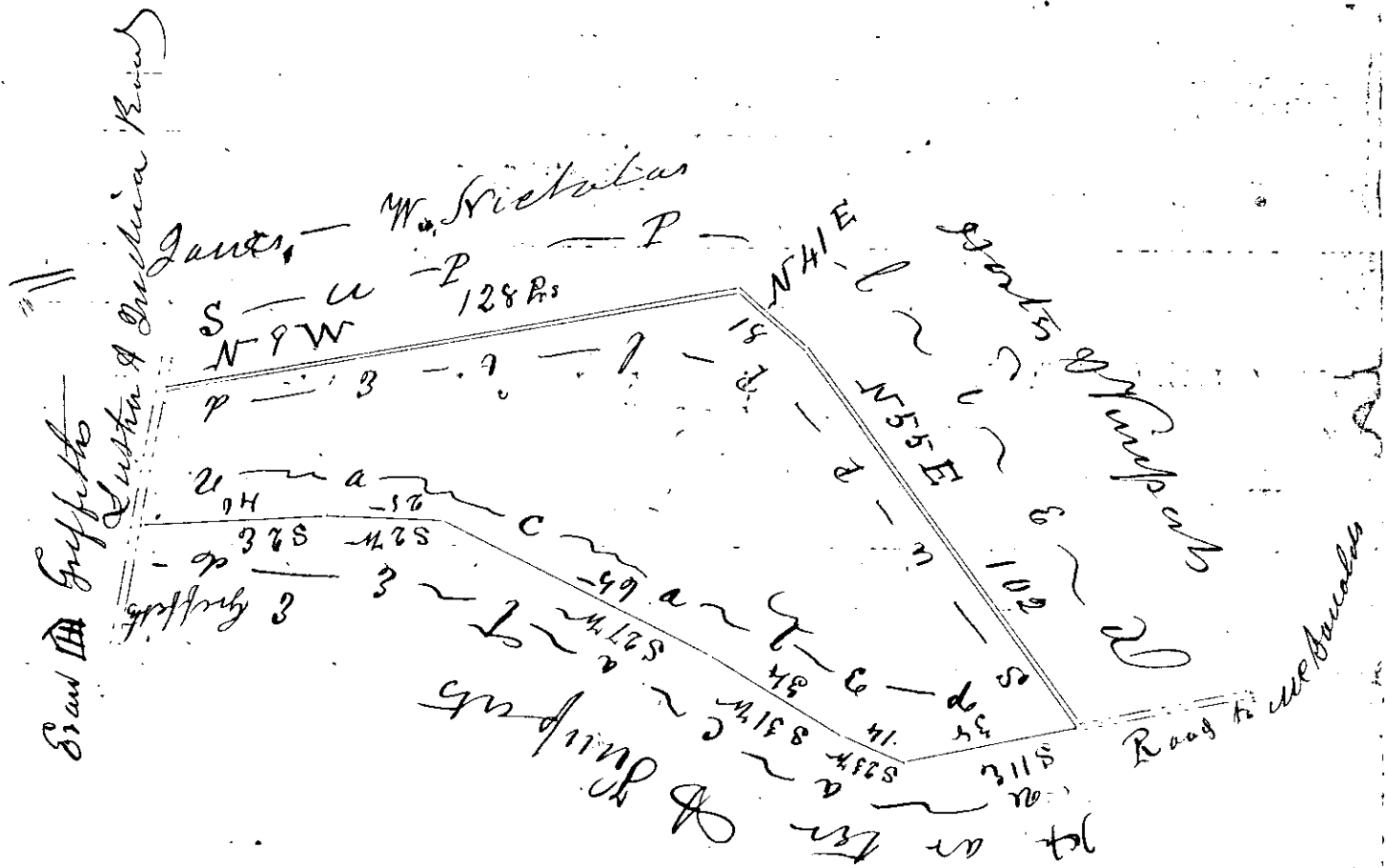
Upon the Petition of divers inhabitants of the township of Carroll in  
said County, Representing that a Road hath lately been laid out  
by Order of the Court from the Saw Mill of William M. Donald in  
Saugerhanna Township for the residence of Evan Guffelt in Carroll  
township which Road (if confirmed by the Court) will be very injurious to  
open relations and business some to the inhabitants of the township  
thru which the same will pass and therefore praying the Court  
to appoint suitable persons to view said Road and parts adjacent  
and make report thereof according to Law.

The Court upon due Consideration had of the premises do order  
and appoint Henry Scanlan Esq. Henry Hobble, Joseph Guffelt John S. Luther  
Simon Kish and Charles Kish, who having been first duly sworn and  
affirmed to discharge the duties of their appointment with fidelity, to  
Review the said Road. And shall make Report thereof to the next  
Court of General Sessions to be held for said County together with a  
Plot or Draft thereof. In which Report they shall state that they  
have sworn & affirmed according to Law.

By the Court  
J. M. Donald. C. C.

In Obedience to the annexed Orders of Court  
We the Vicars Viz. Henry Noble Joseph Griffiths Simon  
Kush Michael Perski and Henry Scaulaw do  
Report that after first being sworn ~~we~~ <sup>we</sup> viewed  
and located the following portions of a Road leading  
from William McSaulds to the farm of Erwin  
Griffiths in Carroll Township. Beginning at  
Painters old lands of Hertzs & Harports three  
South Eleven degrees East thirty eight perches  
three South twenty three degrees West four  
teen perches three South thirty one degree  
West thirty four perches three South twenty  
seven degrees West sixty five perches three  
South two degrees West twenty five perches three  
South two degrees East forty perches to a Point  
on the Luther and Indiana County Road on the  
farm of Erwin Griffiths in Carroll Township which  
said portions of Road we do locate in Conse-  
quence of destruction to private property

And Supply the same as follows Beginning  
at a Post on the Luther and Indiana County Road  
on line of land belonging to - - - Jones and  
Erwin Griffiths three North nine degrees West  
one hundred and twenty eight perches to Post three  
North forty one degrees East Eighteen perches three  
North fifty five degrees East One hundred and two  
perches to Painters old Road laid out from  
William McSaulds in Susquehanna Township  
to Erwin Griffiths See Draft annexed



Witness our hands this 17th day  
 of June AD 1861

Henry Seaulauf

Henry Hoppel

Michael Kirsch

Simon Kirsch

Joseph Griffiths

181

Order to R. New Road  
from M<sup>c</sup>Donalds Saw Mills in  
dudgwhanna lands to Evan  
Gifford, is Comde lanteth.

Recorded Book Book  
Vol 2 Page 4912

Reviews

- Mary Scalan &
- Mary Scoble
- Joseph Maffitt
- John - S. Smith
- Simon Smith
- the above etc.

Upon 3<sup>rd</sup> 1861 Continued  
until next Term  
By the Court

11<sup>th</sup> July 1861  
shrovetide

75. paid Joseph Gifford  
And in before Made out  
Johnston

28<sup>th</sup> Jan 1861, confirmed  
to be opened to  
Miss H  
Robert

Columbia County N.Y.

At a Court of General Quarter Sessions of the Peace  
held at Steubenville in and for said County on the Eleventh  
day of January A. D. 1861. Before the Honorable the  
Judge of the same Court.

Upon the petition of divers inhabitants of Carroll and Seneca  
Townships in said County representing that they labor under great  
inconvenience for want of a Public Road to lead from a Point  
on the Indiana and Columbia County line at or near the Farm of John  
Masterson to a point on the Steubenville & Seneca County Road at or  
near the Farm of Isaac Gifford in Seneca Township and therefore  
pray of the Court to appoint suitable persons to view and lay out the  
same according to law.

The Court upon due consideration had of the premises do Order and appoint Henry  
Scanlan Esq, Isaac Gifford, Michael Kirk, George M. Greay, Jacob Byron and  
William A. Glasp, who, after being respectively sworn or affirmed to perform the  
duties of their appointment with fidelity, are to view the ground proposed for the  
said Road, and if they or any two of them view the same, and any four of the  
actual views agree that there is occasion for such Road, they shall proceed  
to lay out the same as agreeably to the desire of the Petitioners as may be having  
respect for the best ground for a Road and the shortest distances, in such manner  
as to do the least injury to private property, and shall make Report thereof,  
stating particularly whether they judge the same necessary for a Public or  
Private Road, together with a plot or draft thereof, and the course and  
distances, and references to the improvements through which it may  
pass, to the next Court of Quarter Sessions to be held for the said County.

In which Report they shall state that they have been sworn or affirmed according  
to law.

By the Court  
J. McDonald Clerk

1070

In obedience to the above aforesaid Order of Council the the  
 undersigned Surveyors Viz Isaac Gifford George M'Lean Jacob  
 Wane William D'Haas and Mary Seaward Esqrs being duly sworn  
 each being sworn we proceeded to the duties of our appointment  
 and did view and mark and lay out the following for a  
 Publick Road Viz beginning at a Point on the Eastern  
 and Western boundaries of the Town of New York in  
 Surrogate's Lane. Namely beginning at a Point South Sixty two  
 degrees West Seventy seven Perches Thence South Seven and a half  
 degrees West forty one Perches Thence South fifty nine degrees West Sixteen  
 Perches East 4<sup>th</sup> South forty seven degrees West twenty Perches East Thence  
 5 South fifty Six degrees West forty eight Perches East 6 South forty  
 two degrees East fourteen Perches 7 South nine degrees East  
 twelve Perches 8<sup>th</sup> South thirteen degrees West sixteen Perches  
 9 South forty one degrees West seven Perches 10 South Seventy  
 six degrees West thirty one Perches 11 South seventy eight degrees  
 West one hundred and twenty Perches 12 West forty four Perches  
 13 South Seventy three degrees West forty Perches 14 South Sixty three  
 degrees West forty six Perches 15 South Seventy nine degrees  
 West fourteen Perches 16 South Eighty nine and one half degrees  
 West twenty six Perches 17 North Sixty two degrees West thirty  
 eight Perches 18 South fifty six degrees West thirty eight Perches  
 19 South thirty eight degrees West forty Perches 20 South  
 fifty six degrees West sixteen Perches 21 South Eighty nine  
 degrees West ten Perches 22 South Eighty five degrees  
 West twenty Perches 23 North fifty eight degrees West  
 forty eight Perches 24 South fifty nine degrees West twenty  
 eight Perches 25 North Eighty eight degrees West fifty Perches  
 26 North Seventy eight degrees West Sixty eight Perches 27  
 North forty four degrees West fifty four Perches 28 North  
 Seventy five degrees West Seventy nine Perches 29 South  
 eighty five degrees West thirty Perches 30 South Sixty seven  
 degrees West thirty Perches 31 North fifty degrees West

Sixty perches 2 North Sixty three degrees West forty two  
 perches 3 South Eight one degree West Sixty perches 2  
 line of Indiana and Columbia county and some of John  
 Hart's Purchase and some of the day of July 4 1800

Witness  
 Henry Scouline 1 day } Isaac Lifford Henry Scouline  
 Isaac Lifford 1 " } Jacob Byrne William S Gray  
 George McKinney 1 " } George W. C. Cury  
 John C. Cury  
 John C. Cury  
 Jacob Byrne 1 " }

Courses and Distances of land

1	S 62 W	16	8	S 56 W	38
2	S 71 1/2 W	40	9	S 35 W	40
3	S 59 W	16	20	S 56 W	16
4	S 41 W	32	1	N 89 W	11
5	S 36 W	48	2	S 85 W	12
6	S 42 E	14	3	N 38 W	48
7	S 7 E	12	4	S 59 W	25
8	S 13 W	16	5	N 88 W	57
9	S 41 W	7	6	N 78 W	65
10	S 76 W	34	7	N 44 W	54
11	S 75 W	130	8	N 75 W	79
12	S 83 W	44	9	S 85 W	90
13	S 73 W	40	30	N 67 W	96
14	S 63 W	46	1	N 50 W	60
15	S 79 W	14	2	N 63 W	42
16	S 89 W	26	3	S 81 W	6
17	S 62 W	38			



1861

Order to them and by the hands  
of a friend to the children  
and the same was given to the  
family John Martin to a great  
of the family and the same was  
given at a time the family  
Gifford is distinguished by the

Order of 5. since 1861. 5 names

Richardson Road Ave.  
No. 2. Page 485 to

of Newby

- Henry Scoble Esq
- James Gifford
- Michael Sturges
- Henry M. Brier
- Isaac Byn
- Wm. A. Stog

Order to open made out

For 1/5000 per J. E. Scoble Esq.

Scoble

5<sup>th</sup> April, 1861, read and confirmed  
and ordered to be opened by  
My Student

28<sup>th</sup> June, 1861, confirmed absolutely  
Per curiam

Amherst County Va.

At a Court of General Quarter Sessions of the Peace  
held at Ebersby in and for said County on the  
11<sup>th</sup> of January A. D. 1786. Before the Honorable the  
Judges of the same Court.

Upon the Petition of divers inhabitants of Surghanna Hundred in  
said County representing that a Road has long since been laid out  
from the State Road at the Farm of Joseph Cunninghams to the Kings  
Road leading to Giffards Mills a part of which said Road has become  
incumbered with various things to wit: that part which runs from  
said Farm of Joseph Cunninghams to the Kings Road leading to Giffards Mills and  
therefore praying the Court to appoint suitable persons to view and  
survey and report the same agreeably to the Act in that behalf  
made and passed in the Year 1785.

The Court upon due Consideration had of the premises do Order and do  
appoint Henry Scoulan Esq. David Smith Isaac Giffards, Samuel Doby, Jacob Byrnes  
William A. Glap who have in being first duly sworn or affirmed to perform  
the duties of the Appointment with fidelity are to view the Road proposed  
to be vacated and surveyed and make report of their proceedings  
to the next Court of Quarter Sessions to be held for said County  
together with a Plot or Drafting of said Road and of vacated  
and surveyed, and the Course and distances and references to the  
improvements thereof which it may pay.

In which Report they shall state what they have seen and  
affirmed according to law.

By the Court  
Jn. McDonalds Clerk

In Obedience to the above Order of Council We the  
Undersigned Jurors do Report that after first being  
duly Sworn we proceeded to the duties of our Appoint-  
ment and did Run and locate the following parts of  
the Road leading from Gifford Road to farm of Joseph  
Cunningham in Susquehanna Township Begun at point  
in said Road on farm of James Harris thence by said Road  
South fifty degrees West two perches thence South twenty two degrees  
East West forty two perches thence South Sixteen degrees East  
Sixty perches thence South Six degrees East forty one perches thence  
South Nineteen degrees West thirty perches thence South Fifty  
three degrees West thirty two perches thence North Sixty four degrees  
West twenty perches See Draft

And Supply the same Beginning at Ebersburg  
and Susquehanna Plank Road on farm of Francis Weaver thence  
North twenty seven degrees East fifteen perches thence North Eighty  
Eight degrees East Eleven perches North Thirty nine degrees East  
Six perches thence North thirty one degrees East twenty one perches  
thence North fifty and a half degrees East twenty four perches  
North fifty three degrees East Eighteen perches North thirty nine  
degrees East ten perches North Eighty seven degrees East twenty  
four perches North Sixty two and a half degrees East twenty  
two perches South one degree West One hundred and thirty  
Eight perches to a Point in old Road on farm of James  
Harris. See Draft



1861

Order to New Vacants and  
Sally party to Road from  
the State Road at Stone of  
Shackl Cunningham to inland  
Road at 8th St. Mills.

5th March 1861

Recorded in Road Doc.  
No. 2 Page 486-4c.

Wm. Henry Sealer &  
James Smith  
James Little  
Thomas Gray  
East Rymer  
Wm. A. Gray

3rd April, 1861, confirmed  
order to the party supplied or  
any other.

28th June, 1861, con-  
firmed order.

Order to show made out

1861 No. 2 Road Vacants

Shunters.

Alameda County, Cal.

At a Court of General Quarters held at Eureka in and for said County on the 11<sup>th</sup> January A.D. 1861. Before the Honorable the Judge of the same Court.

Upon the Petition of divers inhabitants of Cleaved Chest and White Iron hills representing, that they labor under great inconvenience for want of a publick Road or Highway to lead from the School House on the Farm of Jacob Stagle on the road leading from St. Augustine to Glen Connell road at the Farm of John Baker to intersect the Philips high Road at or near the Farm of John Jacob Esq. And, therefore praying the Court to appoint suitable persons to view said Road &c.

Whereupon, the Court upon due Consideration had of the premises, Do Order and appoint Henry Scanlon Esq, Augustus Byron Hugh Mc Connell, Anthony Will so, Peter Adams Esq, and Mallick Mc Mullin to view the ground for the said Road, and if they, or any Five of them view the same, and any Four of the actual views agree that there is occasion for such a Road, they shall proceed to lay out the same as agreeable to the desire of the Petitioners as may be, having respect for the best ground for a Road and the shortest distance, and in such manner as shall do the least injury to private property: and that they make reports of their proceedings to the next Court of Quarters Sessions, to be held for the said County, stating particularly whether they judge the same necessary for a publick or Private Road, together with a Plan or Draft thereof, and the Course and distance, and references to the improvements thereof which it may pass.

By the Court.

J. McDonald Clerk

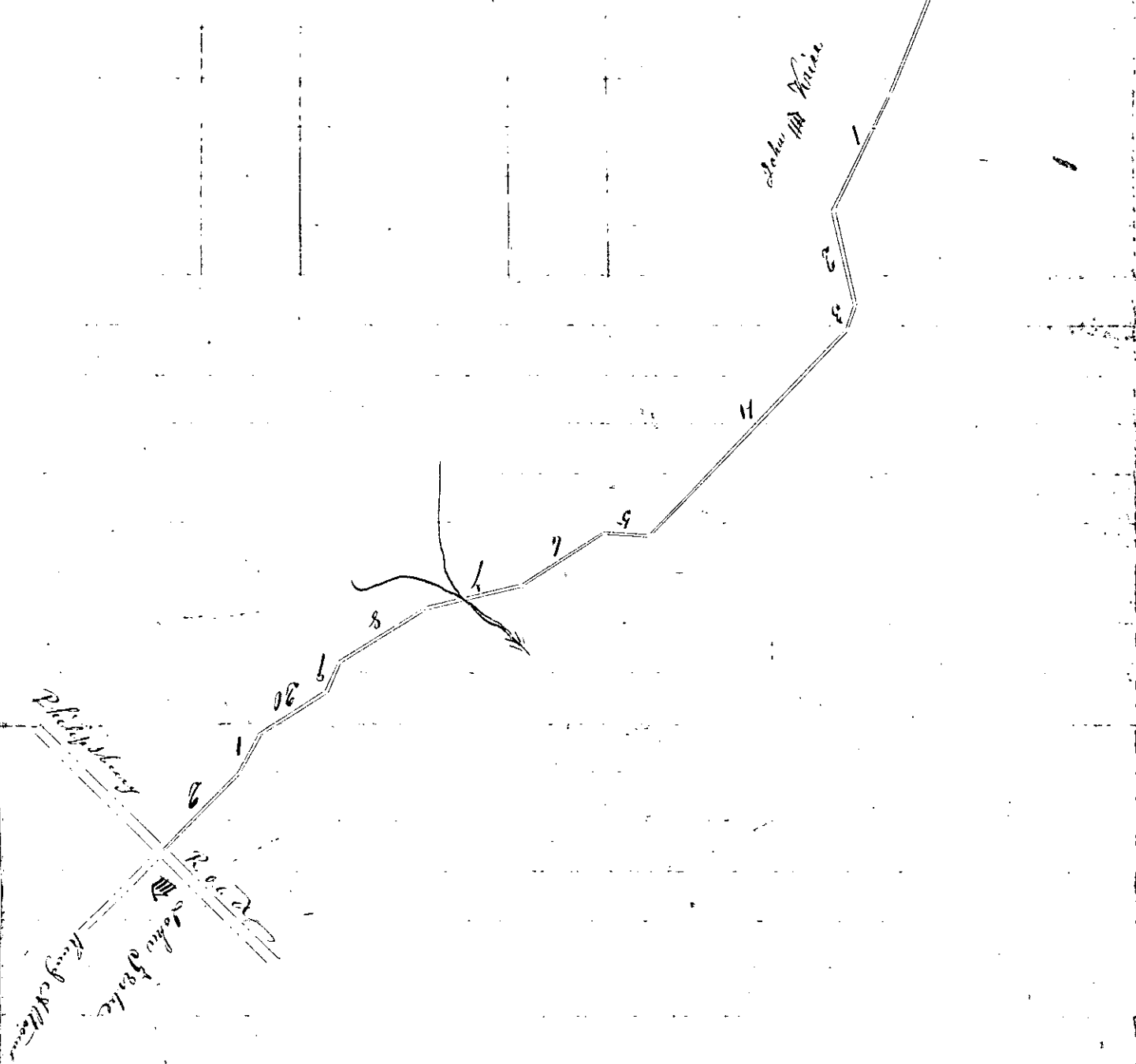
In Obedience to the above Order of Court We the under-  
 signed Names do Report that after first being Sworn we  
 proceeded to the duties of our appointment And did being  
 Mark and lay out the following for a Public Road Viz  
 Beginning at a Post on a Township Road at the School House  
 on the East of Jacob Kagle in Cheshire Township Cambria  
 County Pa three North fifty four degrees East nine perches  
 three North sixteen degrees West thirty nine perches three North  
 fifteen and a half degrees East three perches four three North seventy  
 one and a half degrees East sixty perches five North sixty six degrees  
 East twenty six perches six three East thirty one perches seven three  
 North fifty six degrees East fifty seven perches eight three South  
 fifty five degrees East twenty eight perches nine North seventy seven  
 and a half degrees East twenty eight perches ten South sixty four  
 degrees East One hundred and twenty four perches eleven South sixty  
 one and a half degrees East sixty eight perches twelve North eighty  
 degrees East fifty perches thirteen South seventy one degrees East  
 fourteen perches fourteen South forty three degrees East One hundred  
 and fifty two perches fifteen South five degrees West twenty two  
 perches sixteen South twenty nine and a half degrees East fifty two  
 perches seventeen South ten degrees East fifty two perches eighteen South  
 twenty eight degrees East fifty two perches nineteen South sixty six degrees  
 East fourteen perches twenty South thirty one degrees East forty two  
 perches twenty one South fifty eight degrees East twenty two perches twenty two  
 South forty two degrees East fifty eight perches to Philip  
 King Road on the East of John Verbe in Cheshire Township

Witness

Henry Scoble 2<sup>d</sup> day  
 Augustus Byrne 1<sup>st</sup> "  
 Hugh McCaull 1<sup>st</sup> "  
 Anthony Wells 1<sup>st</sup> "  
 Peter Adams Sr 1<sup>st</sup> "  
 Mathew McMullen 1<sup>st</sup> "

1847

Courses	Distance of Road	Pass
1 N 54 E	9 " 2 N 80 E	50
2 N 16 W	39 " 3 S 71 E	14
3 N 15 1/2 E	" 3 " 4 S 43 E	1 52
4 N 77 1/2 E	66 " 5 S 57 W	22
5 N 66 E	26 " 6 S 29 1/2 E	52
6 East	31 " 7 S 10 E	52
7 N 56 E	57 " 8 S 28 E	52
8 S 55 E	28 " 9 S 66 E	14
9 N 77 1/2 E	28 " 20 S 31 E	42
10 S 64 E	124 " 1 S 58 E	22
1 S 61 1/2 E	68 " 2 S 42 E	58



Witness our hands this 18th day of February 1861

Henry Seaman  
 A. Byrne  
 Hugh B. McCormell  
 Nathaniel Maxwell  
 Anthony Will  
 Peter Adams



5<sup>th</sup> Apr, 1861, confirmed in court  
in presence of Mr. [unclear] & [unclear]  
28<sup>th</sup> Apr, 1861, confirmed in court  
for [unclear]

1861

Order to show cause by out of  
court to show cause to legal firm the  
of [unclear] [unclear] or [unclear] [unclear]  
[unclear] to in [unclear] the [unclear] [unclear]  
[unclear] at in [unclear] the [unclear] [unclear]  
[unclear] [unclear] [unclear] [unclear] [unclear] [unclear]  
[unclear] [unclear] [unclear] [unclear] [unclear] [unclear]  
[unclear] [unclear] [unclear] [unclear] [unclear] [unclear]

Edward V.

Henry [unclear] [unclear]  
[unclear] [unclear] [unclear] [unclear]  
[unclear] [unclear] [unclear] [unclear]  
[unclear] [unclear] [unclear] [unclear]  
[unclear] [unclear] [unclear] [unclear]  
[unclear] [unclear] [unclear] [unclear]

Recorded in Road Rec.  
No. 2 Page 482 &c.

Order to show cause out

1861

John [unclear]

Columbia County N.Y.

At a Court of General Quarter Sessions of the  
Peace held at Chenoy for Columbia County on the  
Eleventh day of January A.D. 1861. Before, the  
Honorable, The Judge of the said Court.

Upon the Petition of divers inhabitants of Chenoy and  
County representing that the labors under great inconvenience for want of a  
Road or Highway; To leave the publick Road now leading from Chenoy  
Station; in Chenoy Township, to the Franktown Road at William Stults  
in Richland Township, at a near the Barn of David Williams Steiner  
and to intersect the publick Road leading from Chenoy Station aforesaid  
to the Franktown Road at Jacob Giffins at a near the House now oc-  
cupied by Josiah Simmons in Chenoy Township aforesaid.

Whereupon, The Court upon due consideration had of the premises, do Order  
and appoint Henry Slick, John Shaffer, Jacob Giffins, Jacob Singer, John  
Mildebrand and David Garner, who after being duly sworn according to Law  
to perform the duties of this Appointment with fidelity, are to view the  
ground proposed for the said Road, and if they or any five of them  
view the same, and any five of the actual views agree that there is  
Occasion for such Road, they shall proceed to lay out the same as  
Agreeably to the desire of this Petition, as may be, having respect  
to the best reported for a Road and the shortest distance, and in such manner  
as to do the least injury to private property, and shall make Report thereof,  
stating particularly whether they Judge the same necessary for a Publick or Private  
Road, together with a Plot or Draft thereof, and the Course and distances,  
and References to the improvements thereof which it may pass, to the next  
Court of Quarter Sessions to be held for the said County, in which report they  
shall state whether they have been sworn and affirmed.

By the Court.  
Jas. McDonald. Clerk

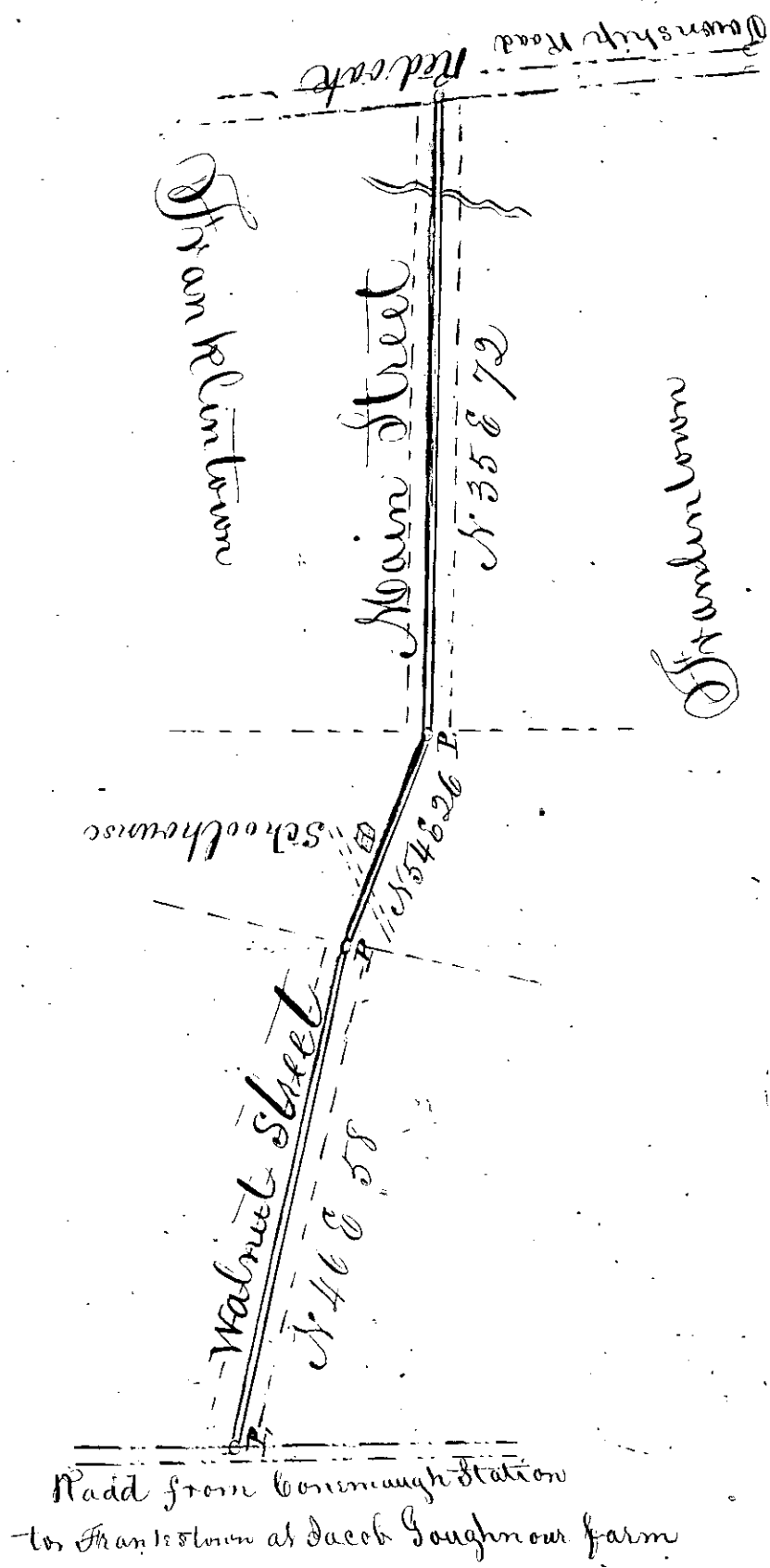
Attest the 11th day of January 1861

Yrs. M. [unclear]

To the Honorable the Judges within named,  
 We the subscribers appointed by the within order  
 of Court, Having met on the 15th day of February  
 A.D. 1861 and after being duly sworn and  
 affirmed according to law, do report that in  
 pursuance of the said order, we have viewed and  
 laid out and do return for Public use the fol-  
 lowing road a draft whereof is hereto annexed.  
 Beginning at a Red oak near the Barn of  
 David Williams heirs thence South thirty five  
 degrees west seventy two ~~to the~~ perches to the south  
 end of Main Street of Frankfort<sup>town</sup> thence  
 through the land of the heirs of David Williams  
 and land of Cambria Iron Co. South fifty four  
 degrees west twenty six perches to the north end  
 of Walnut Street thence along said street South  
 forty six degrees west fifty eight perches to  
 the road leading from Condernagh station  
 to the Frankfort<sup>town</sup> road, and near the house  
 now occupied by Josiah Simmons, Witness  
 our hands the day and year first above  
 written

Wm. Sick Jr. 2 days

- John Shaffer 1 day
- Jacob Giffin 1 "
- John Hildebrand 1 "
- David Turner 1 "



Whole length of said road is 156 perches

1861

Order to New York by rail  
Road, from a post office  
of David Williams of  
the United States at  
the residence of David Williams in  
Greenwich, Conn. Ct.

Received of David Williams of  
Greenwich, Conn. Ct.

Value

One dollar

for David Williams  
of Greenwich  
of Greenwich  
of Greenwich  
of Greenwich

Recorded in Road No.  
No. 2. Page 48410

of David Williams  
of Greenwich  
of Greenwich  
of Greenwich  
of Greenwich

28th Dec 1861  
for David Williams  
of Greenwich

Order to New York by rail  
Road, from a post office  
of David Williams of  
the United States at  
the residence of David Williams in  
Greenwich, Conn. Ct.

Value

One dollar

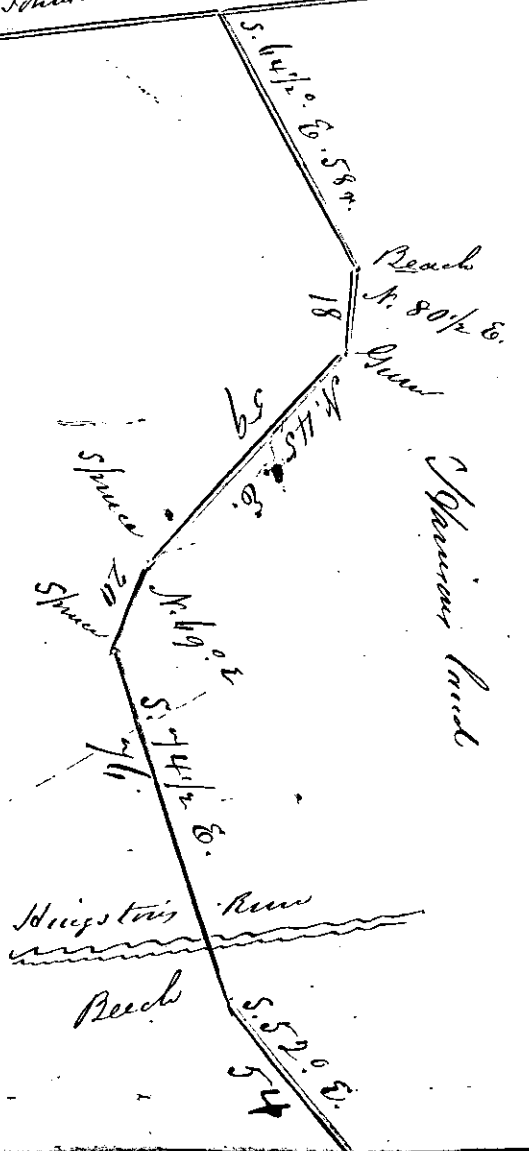
Columbia County, N.Y.

At a Court of Quarter Sessions of the  
Peace held at Ebenburg in and for said  
County, on the 12<sup>th</sup> day of January A. D. 1857  
Upon the petition of divers inhabitants of  
the township of Jackson in the said County,  
setting forth that they labour under great inconveniences for  
want of a road or highway to lead from the upper Johnston  
road at a point near Joseph Harrison, to the township road  
between Joseph Frutes in said township of Jackson, and  
praying the Court to appoint proper persons to view and lay  
out the same according to law. Whereupon the Court upon  
due consideration had of the premises do order and appoint  
Francis Marshall, David Seidy, Nathaniel Singer, Joseph  
Harrison, Samuel Goughnour and James Murray, who do  
report, that, having been first duly sworn according to law,  
in pursuance of the said order they have viewed, laid out  
and return for Public Use the following road viz: Beginning  
at the upper Johnston road at a point near Joseph  
Harrison, thence South  $64^{\circ}$  E. 58 rods to a beech, thence N.  
 $82\frac{1}{2}^{\circ}$  E. 18 rods to a Gum, thence N.  $45^{\circ}$  E. 59 rods to a  
spruce, thence N.  $69^{\circ}$  E. 20 rods to a spruce, thence S.  $74\frac{1}{2}^{\circ}$  E.  
76 rods to a spruce, thence S.  $52^{\circ}$  E. 54 rods to a beech, on  
land of Jos. Harrison, thence S.  $68^{\circ}$  E. 32 rods to stones, thence  
N.  $76\frac{1}{2}^{\circ}$  E. 17 rods to stones, thence east 42 rods to a spruce,  
thence S.  $75^{\circ}$  E. 48 rods to a beech, thence S.  $59\frac{1}{2}^{\circ}$  E. 58 rods  
to a beech, thence S.  $46^{\circ}$  E. 45 rods to a beech, thence S.  
 $57\frac{1}{2}^{\circ}$  E. 13 rods to a sugar on lands of Samuel Singer,  
thence S.  $73\frac{1}{2}^{\circ}$  E. 42 rods to a sugar, thence S.  $65^{\circ}$  E. 17  
rods to a beech, thence S.  $82\frac{1}{2}^{\circ}$  E. 38 rods to a sugar  
on lands of Levittian Good, thence S.  $66\frac{1}{2}^{\circ}$  E. 32 rods to a  
sugar

Sugar, thence S. 44 1/2° E. 2 1/2 rods to a Spruce, thence  
 S. 56 1/2° E. 1/2 rods to the township road between Jos.  
 Franks and John Brown's, on lands of J. Brown, a draft  
 whereof is thereto annexed, which report being read  
 January 11, 1851 was confirmed nisi, and on the 12<sup>th</sup> day  
 of April A.D. 1851 was confirmed absolutely, and  
 ordered to be opened thirty feet wide, and of which the  
 supervisors of the highway through which ~~said road~~ ~~remains~~ to take notice  
 By the Court.

In Testimony whereof I have hereunto set my  
 hand and affixed the seal of the Court of Quarter  
 Sessions of Caswell County the 30<sup>th</sup> day of October A.D.  
 1860 - J. McDonald  
 C.C.M.

Attest John Brown's road near Dr. Harrison's





Joseph Franks

Columbia County Ct.

At a Court of General Quarter Session of the Peace held at Elmira in and for said County on the Eleventh day of January A.D. 1861. Before the Honorable Judges of the same Court.

Upon the petition of divers inhabitants of factis in township in said County Representing: That a Road has long since been laid out from "Joseph Franks in said township to intersect the old Johnson Road" at or near Joseph Harmon. Which Road the petitioners conceive is now become useless inconvenient and burdensome. And therefore pray the Court that the said Road may be vacated agreeably to the Act of Assembly in such case made and provided.

The Court upon Consideration Order and appoint James P. W. W. Harmon, Paul Coburn and the Road in the said Petition pray vacated, and to consider and Judge whether it is become useless inconvenient and burdensome, and if they or two of them, view the said Road, and any four of the actual view agree that it is become useless inconvenient and burdensome, as aforesaid, then to make Report accordingly to the next Court.

By the Court.  
Jos. McDonald Clerk

1861

Order to Vacate a hypothecation  
Read leading from books  
equally to public attention  
facts on loan etc.

21 March 1861. New York  
Wm. W. Brown

Order to project of  
James Bond  
W. W. Brown  
Paul O'Connell  
Jan 21st 61

28th Jan 1861, am  
from 2690 cuts, P. m.

Entered in Road. Dec.  
No. 2 page 480.

Wm. W. Brown

I of the Court the Judge  
We the Justices of Court  
view the Trade in Merchants  
having first covering diverse  
according to law the report that  
in hearing of the said order we have  
viewed the said Trade and that the  
same is in our opinion not in  
conformity with the provisions in  
Article 17th of the 1861  
and due the 17th of March 1861

1869

Order to open at  
Public Road, in  
Jackson Township,

By William Pearson

for \$1.00 J. W. P.

Cambria County S.S.

At a Court of General Quarters Session of  
the Peace held at Eben, by and for  
said County. on the Eleventh day of  
January A.D. 1861 Before the Honorable

The Judges of the same Court.

Upon the petition of sundry inhabitants of Carroll Township  
in said County. Representing that a Publick Road has long  
since been laid out. Beginning, at a point near the House of  
Thomas Eager in said Township leading from Jacob Luthers  
to the Dutch Run in Indiana County, to St. Joseph Church  
in Carroll Township, a part of which Road, to wit, that  
portion of the same which runs through the Farm of Thomas Eager,  
in the said township of Carroll. Petitioners herein is now becoming  
inconvenient and burdensome to the inhabitants of the said Township.

And therefore praying the Court to appoint proper persons to visit  
vacate that portion of said Road which passes through the  
farm said Thomas Eager. according to the act of Assembly

The Court upon due consideration had of the premises do order and  
appoint Henry Stephens, Nelson Skitt, Jacob Gorn, Jacob Luthers, William Dick,  
and H. Scanlan Esq, to view the Road proposed to be vacated and ~~supplied~~  
And if they or any two of them view the same, and any four of the aforesaid  
view, agree that the same has become inconvenient, useless  
and burdensome, they shall Report accordingly to our next Court  
of Quarters Session to be held for this County. And in their  
Report they shall state that they have been first duly sworn  
or affirmed.

By the Court

J. McDonald Clerk


In Obedience to the aforesaid orders of Court We the Undersigned  
 signed Reviewer do Report that after first being duly Sworn  
 we proceeded to the election of our appointment And did view  
 and locate the following portion of a public road from the Luther  
 & Judson Roads to Saint Josephs Church Next sleeping place viz  
 Beginning at a Post and found of Thomas Coyle in Cornell Township thence  
 by said Road North seven degrees West forty four perches thence North  
 one degree West twenty eight perches thence North thirty three degrees  
 East forty four perches thence North thirty degrees East thirty four  
 perches thence North thirty seven and a half degrees East two perches thence  
 North thirty degrees East thirty six perches thence North thirty four degrees  
 East twenty eight thence North thirty degrees East twenty four perches  
 thence North thirty five degrees East thirty four perches thence North Sixty six  
 degrees East twenty perches thence North fifty eight degrees East twenty four  
 perches which we do locate in consequence of its being laid out  
 hilly and swampy Grounds and full shut with timber as it  
 for many years has not been used at all by travelers see map

Witness

Henry Scouland	3 days
Jacob Short	1 "
Jacob Zumd	1 "
Jacob Luther	1 "
Wm Siche	1 "
Henry Hopple	1 "

Henry Scouland  
 Jacob Luther  
 Henry Halle  
 John Short  
 Jacob Zumd

Thas in Agrie  
Road from Luthers to Betch River



Road from Hoffmally to Corna at road

1861

Order to Vacate a portion  
of a R.R. in Canada territory  
which passes through the farm Thomas  
edges.  
5<sup>th</sup> March 1861. Henry D. Coon

Wheeler Henry Stobbs  
Deputy Sheriff  
Jurat from  
Shast County  
Wm. Dick  
St. Francis Co.

Record in Court Dec. 1861  
Days 18/8

75 cents paid to J.A. Shumaker

Shumaker  
Shast Co. Cal.

5<sup>th</sup> April, 1861, confirmed in situ

By the Court.

28<sup>th</sup> June, 1861, confirmed absolutely

Per

# Columbia County

At a Court of General Sessions of the Peace held at Ebunby in and for said County, on the Eleventh day of January A. D. 1861. Before the Honorable Judge, of the same Court.

Upon the Petition of divers inhabitants of ~~Columbia County~~ ~~representing~~ that a Road has long since been laid out and opened by an order of this Court passed on 15. September 1855, Beginning at a Post in a Road near Jacob King's dwelling house, thence down along the west side of the A. P. R. R. South 11 degrees West. Thence perches to a Post. Thence South 22 1/2 degrees West, thirty five perches to Laurel Run, thence perches more to a Post. Thence South. Thirty seven degrees West, Sixteen perches to a Post. Thence South 16. degrees East, Thence perches to a Post across the A. P. R. R. near Great Mill formerly belonging to Sderlinges & Noble, which Road the Petitioners conceive has now become inconvenient useless and burdensome to the inhabitants of said township. And therefore pray the Court that the said Road may be vacated. According to Law.

Whereupon The Court upon due Consideration had of the premises do Order and appoint William Murray, Joseph A. Allen, James R. Cooper, Edward Senow, Peter Brown and John Guffey to view the Road in the said Petition prayed to be vacated, and to consider and judge whether it is become inconvenient useless and burdensome, and if they or any of them, view the said Road, and any part of the actual views agree that it is become useless, inconvenient and burdensome, as aforesaid then to make Report accordingly to the next Court.

The views to be first shown and affirmed. By the Court

J. McDonald Clerk

To the Hon. the Judges of the Court of Quarter  
Sessions of the Peace in and for the County of  
Cambrid;

We the undersigned, persons appointed by  
the annexed Order of Court to view the road therein  
mentioned reports that having been present  
at the View of the said road on the 16<sup>th</sup> day  
of February A D 1861, and having all been first  
severally sworn or affirmed in pursuance of  
the said Order, we have viewed the said  
Road, and we are of the opinion that  
the same has become useless, inconvenient  
and burdensome and ought therefore to be  
excuted. Witness our hands, this 16<sup>th</sup>  
day of Feby. A D 1861,

Wm Murray  
J. W. Myers  
of R Cooper  
Edw. James  
Peter Brown  
John Griffith

Edward James

Please return this before next Court;

1861

Orders to Vacrats a Patrick  
Bread in English was ship for  
New York - (Dunlop's tea had  
been sold by others but price

Michael 1861 Am. East from Green

News

William Henry E

Wells & altyes

Dr. R. Cooper

Edward Jensen

Peter Brown

John Griffin

5<sup>th</sup> Apr, 1861, and  
more by August

28<sup>th</sup> Apr, 1861, and  
and in Brooklyn  
P. M. C.

Presented in Boston & Dr

No. 2 Copy 4/19

By Mr. G. W. 1861

Cambria County,

At a Court of Quarter Sessions of the Peace held at Ebensburg in for the said County on the 7<sup>th</sup> day of July A.D. 1860 before the Judges of the same Court.

Upon the petition of sundry citizens of Carroll Township of said County, setting forth, that a road has lately been laid out by order of the Court from Michael Ellanegans to Carrolltown, in the said Township; - which road if confirmed by the Court will be very injurious to the petitioners, and burdensome to the inhabitants of the Township through which the same runs; and praying the Court to appoint proper persons to view and lay out the said Road,

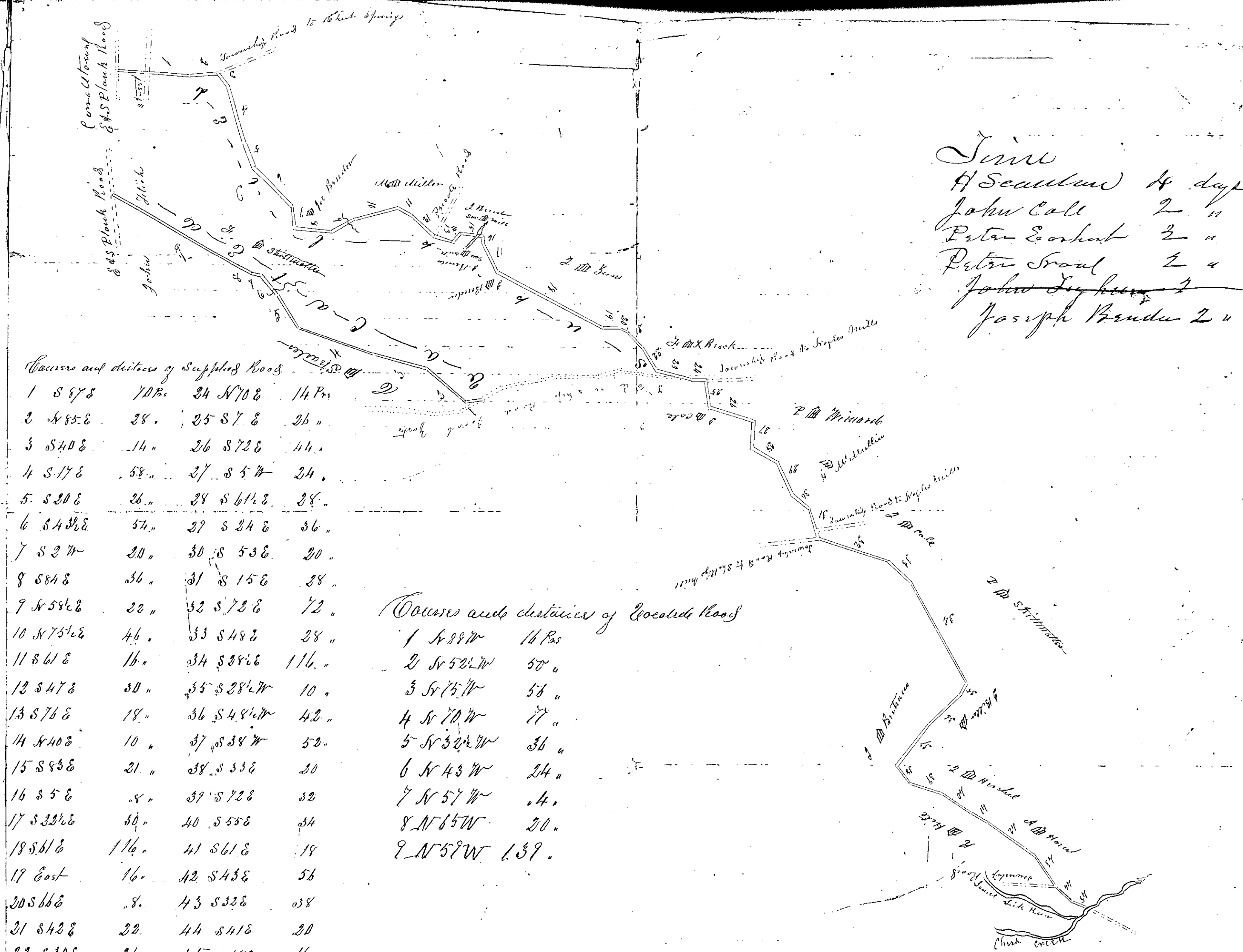
Whereupon the Court upon due consideration had of the premises do order and appoint, John Ste. B. Carhart, Peter Noel, Henry Seans, John Straightner, Joseph Bender to review <sup>the line</sup> <sup>Road</sup>, who after being duly sworn or affirmed to perform the duties of their appointment with fidelity are to review the ground proposed for said Road, and if they or any five of them review the same, and any four of the actual reviewers agree that there is occasion for such a road, they shall proceed to lay out the same, having respect to the best ground for a road, and the shortest distance, and in such a manner as to do the least injury to private property, and that they make report of their proceedings to the next Court of Quarter Sessions to be held for the said County, stating particularly whether they judge the same necessary for a public or private road, together with a plot or draft thereof, and the course and distances and references to the improvements through which it may pass,

By the Court  
J. M. Donald J.C.

In witness to the above correct order of Land the Peter Erhart Peter Noel John Cole Joseph Bender and Henry Seaman do report that after first being shown according to law we proceeded to the duties of our appointment and did view and locate the following viz Beginning at a Point in the Township Woods leading from the House of Jacob Galt to Littlepage Mill and the farm of Joseph Bender thence South Eighty Eight degrees West sixteen perches thence South fifty two and a half degrees West fifty perches thence North Seventy five degrees West fifty six perches thence North twenty degrees West seventy seven perches thence North thirty two and a half degrees West thirty six perches thence North forty three degrees West twenty four perches thence South fifty seven degrees West four perches thence North sixty five degrees West twenty perches thence North fifty nine degrees West one hundred and thirty nine perches to intersection of Ebersberg and Susquehanna Plank Road on farm of John Flick which said portion <sup>of said Road</sup> we do locate as in our opinion it will to a great portion of the inhabitants unless incumbered and being great damage to private property

And supply the same as follows Beginning at the Ebersberg and Susquehanna Plank Road in the Borough of Cornwalltown thence by Township Road open 1. South eighty seven degrees East seventy perches thence by the same 2. North eighty five degrees East twenty eight perches thence 3. South forty degrees East fourteen perches 4. South seventeen degrees East fifty eight perches 5. South twenty degrees East twenty six perches 6. South forty three and a half degrees East fifty four perches 7. South two degrees West twenty perches 8. South eighty four degrees East thirty six perches 9. North fifty eight and a half degrees East twenty two perches 10. North seventy five and a half degrees East forty six perches 11. South sixty one degrees East sixteen perches 12. South forty seven degrees East thirty perches 13. South seventy six East eighteen perches 14. North forty degrees East ten perches 15. South eighty three degrees East twenty one perches 16. South five degrees East eight perches 17. South twenty two and a half degrees East thirty perches 18. South sixty one degrees East one hundred and sixteen perches 19. East sixteen perches 20. South sixty six degrees East eight perches 21. South forty two degrees East twenty two perches 22. South thirty degrees East twenty four perches 23. South seventy five degrees East thirty four perches 24. North seventy <sup>degrees</sup> East fourteen perches 25. South seven degrees East twenty six perches 26. South seventy two degrees East forty four perches 27. South five degrees West twenty four perches 28. South sixty one and a half degrees East twenty eight perches 29. South twenty four degrees East thirty six perches 30. South fifty three degrees East twenty perches 31. South fifteen degrees East thirty two perches 32. South seventy two degrees East twenty two perches 33. South forty eight degrees East twenty eight perches 34. South twenty eight and a half degrees East one hundred and sixteen perches 35. South twenty eight and a half degrees West ten perches 36. South forty eight and one half West forty two perches 37. South thirty eight degrees West fifty two perches 38. South thirty three degrees East twenty perches 39. South seventy two degrees East thirty two perches 40. South fifty five degrees East thirty four perches 41. South sixty one degrees East eighteen perches 42. South <sup>forty</sup> three degrees East fifty six perches 43. South thirty two degrees East thirty eight perches 44. South forty one degrees East twenty perches 45. South sixty eight degrees East sixteen perches to Chest Creek at Michael Hancogans and line of Cornwall and Alleghany Townships which we report as a public Road and in our opinion we will shut the <sup>width of the</sup> inhabitants of Cornwall Township as the greater portion of the road is opened and made See Broth annexed  
 Witness our hands 31<sup>st</sup> day of August 1860

Henry Seaman  
 John Cole  
 Peter Noel  
 Peter Erhart  
 Joseph Bender



Jim  
 H Sealow 4 day  
 John Cole 2 "  
 Peter Eorhart 2 "  
 Peter Broad 2 "  
~~John Lyburn 1 "~~  
 Joseph Bruden 2 "

Courses and distances of Supplied Roads

1	S 87 E	70 P.	24	N 70 E	14 P.
2	N 85 E	28 "	25	S 7 E	26 "
3	S 40 E	14 "	26	S 72 E	44 "
4	S 17 E	58 "	27	S 5 W	24 "
5	S 30 E	26 "	28	S 61 1/2 E	28 "
6	S 43 1/2 E	57 "	29	S 24 E	36 "
7	S 2 W	20 "	30	S 53 E	20 "
8	S 84 E	36 "	31	S 15 E	28 "
9	N 58 1/2 E	22 "	32	S 72 E	72 "
10	N 75 1/2 E	46 "	33	S 48 E	28 "
11	S 61 E	16 "	34	S 38 1/2 E	116 "
12	S 47 E	30 "	35	S 28 1/2 W	10 "
13	S 76 E	18 "	36	S 48 1/2 W	42 "
14	N 40 E	10 "	37	S 34 W	52 "
15	S 83 E	21 "	38	S 33 E	20 "
16	S 5 E	8 "	39	S 72 E	32 "
17	S 32 1/2 E	50 "	40	S 53 E	34 "
18	S 61 E	116 "	41	S 61 E	18 "
19	East	16 "	42	S 43 E	56 "
20	S 66 E	8 "	43	S 32 E	38 "
21	S 42 E	22 "	44	S 41 E	20 "
22	S 30 E	24 "	45	S 68 E	16 "

Courses and distances of Located Roads

1	N 88 W	16 P.
2	N 52 1/2 W	50 "
3	N 75 W	58 "
4	S 70 W	77 "
5	N 32 1/2 W	36 "
6	N 43 W	24 "
7	N 57 W	14 "
8	N 65 W	20 "
9	N 59 W	139 "

Order to Re-View  
Public Road leading  
from Michas Glang and  
Candton Cant. Co.

11. Oct. 1860 copy of the same

R. Newby  
Mary Stalen Esq.  
John Colie  
Pete Eubank  
Peter Stool  
John Defters  
Joseph Benders

Order to open  
Made out  
Recorded in Record  
Dec. 21, 1860 page 455

Record of 1860  
16. Oct. 1860

10<sup>th</sup> Oct. 1860, confirmed  
& ordered to be opened for  
By the Court  
11<sup>th</sup> Jan'y. 1861, confirmed ab-  
solutely By the Court

Columbia County ss.

At a Court of General Quarter Sessions of the Peace held at  
Ebensburg for Columbia County, on the 11<sup>th</sup> January A.D. 1861  
Before the Judges of the Law Court.

Upon the Petition of divers inhabitants of Carroll township in said  
County representing that a Road has long since been laid out from the ~~premises~~  
of Joseph Buck (family James, Mapleson &c) in Allegheny township to intersect  
the Road leading from Sta. Lewis Place to Ebensburg a portion of which  
Road viz; "that part of it running through the premises of John Bennett" is  
located on bad ground, and is inconvenient and burdensome to the inhabitants  
thereof, and therefore pray the Court to view and vacate that part  
of said Road and supply the same &c.

Whereupon the Court upon due consideration had of the premises do  
Order and appoint Henry Scanlan David J. Davis, Rowland R. Davis  
Peter Howes Emame Dickert and John Eligh, who being first duly sworn  
and affirmed to perform the duties of their appointments with fidelity  
one to view the Road proposed to be vacated and supplied and  
if they or any five of them view the same, and any four of the aforesaid  
view agree that that portion of said Road is become useless inconvenient  
and burdensome, they shall Report accordingly to the next Court of  
Quarter Sessions and shall accompany their Report with a plot or  
draft of the same proceeding herein with the farms and distances, reference  
to the improvements &c of the part vacated & supplied.

In which Report they shall state that they have been sworn or  
affirmed.

By the Court,

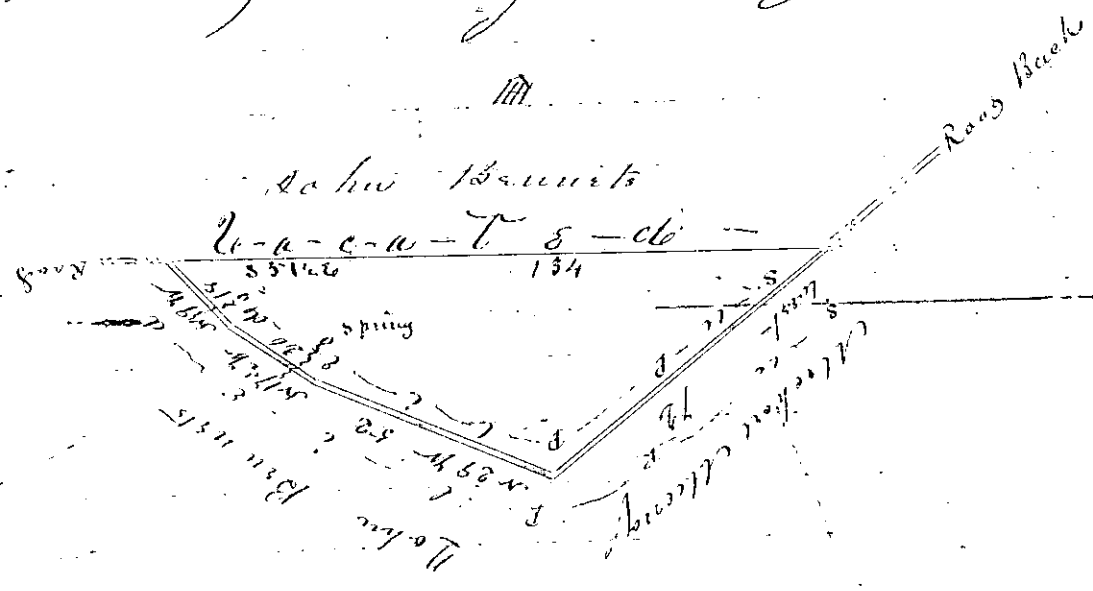
Jo. McDonald Clerk

In obedience to the above order of Court We David J. Davis Howland H Davis Elias Hoover Emanuel Seibert John Ely and Henry Scullow Soberan That after first being first sworn according to law we proceeded to the duties of our appointment and did locate the following part of said location main Post 11 Tracts to Harborside Place by beginning at a Post thence by said old line of John Brown's South fifty one and a half degrees East One hundred and thirty four paces which path in consequence of a hill we caused to be circumvented and Harborside

then South by the same beginning at Point in said Road thence West twenty two paces to Point thence North twenty nine degrees West fifty two paces thence North West and a half degrees West twenty paces thence North nine degrees West Eighteen paces to Road & place located from Sea Draft and set their own hands this 11th day of February A.D. 1861

Time

Henry Scullow 2 dges.	}	AS 1174, Sealed copy
Davis J. Davis 1 "		Emanuel Seibert
Howland H Davis 1 "		David J. Davis
Elias Hoover 1 "		Howland Davis
Emanuel Seibert 1 "		Peter Huber
John Ely 1 "		John Ely



1861

Order to View, View

And July 31, 1861

to the Hon. Secy. of the Interior

Washington D.C.

Dear Sir,

I have the honor to acknowledge the receipt of your letter of the 27th inst.

relative to the application of the 1st section of the Act of the 3rd March 1861

and in reply to inform you that the same has been forwarded to the proper authorities for their consideration.

I am, Sir, very respectfully,  
Your obedient servant,

Wm. Bennett

Recorder of Deeds

Washington D.C.

Recorded in Road. Doc. No. 2 page 477 &c

3<sup>rd</sup> of July, 1861, and sent to the printer

28<sup>th</sup> June, 1861, and made

By Wm. Bennett